

Putnam WWII Vet Honored in St. Albans Parade



Walter V. Filipek is all smiles as he rides in the annual St. Albans Veterans Parade.

By Ron Allen

Walter Filipek of Sam's Fork off Route 60 in Hurricane was one of several decorated veterans who were honored in the annual St. Albans Veterans Parade on Saturday, November 6. Filipek's medals include a Purple Heart with one Gold Star and the Bronze Star which awarded for his heroism during the 89-day campaign in which the United States Marines wrested Okinawa from Japan in 1945. He was wounded by shrapnel twice, once in May and again in June.

During an assault upon the enemy position, his squad leader was wounded and separated from the platoon. When Filipek learned that the squad leader remained in the enemy field of fire, he did what Marines do. He went after and returned with his fallen leader. In

the course of the rescue, Filipek single-handedly knocked out the enemy machine gun nest that had his unit pinned down. Following the war, Filipek returned to Sam's Fork and found employment with Union Carbide in South Charleston. He did not claim his combat medals until after his retirement from Carbide with 29 years service. "The biggest problem that I had in getting my medals was proving that I was still alive," he joked.

Four years ago, Filipek was honored when the eastbound Route 60 bridge over Coal River was officially named the "U.S. Marine Corps Cpl. Walter Filipek Memorial Bridge."

At age 96, he was the oldest veteran honored on Saturday. Filipek was also a guest of honor on Saturday at a Marine Corps gathering at the Marriott in Charleston.

Registration now open for Do it for Babydog: Round 3

Gov. Jim Justice announced Tuesday, November 9, that online registration is now open for the third round of the "Do it for Babydog: Save a life, Change your life" vaccination sweepstakes.

Do it for Babydog: Round 3 is focused on educating children and their parents on the safety of the COVID-19 vaccine and the importance of getting West Virginia's youngest residents vaccinated.

This round of the sweepstakes is open to all West Virginians ages 5-18 who have received at least one dose of the COVID-19 vaccine. Children ages 5-17 must have parental consent to be vaccinated and to register.

This round of the sweepstakes will feature four weeks of prize giveaways.

The giveaway schedule will begin the week of Nov. 15, before taking a week off for the Thanksgiving holiday. Giveaways will resume the week of Nov. 29 and continue through the week of Dec. 6 and the week of Dec. 13.

The giveaway will include the following prizes each week:

25 Prizes of a \$10,000 Educational Savings Fund
100 Lifetime Hunting

and Fishing Licenses

1 Grand Prize Educational Savings Fund for a student

1 Grand Prize check and party for a school

GRAND PRIZES

Weeks 1-3 Student: One student per week will receive a \$50,000 Educational Savings Fund.

School: One school per week will receive a \$50,000 check and will host a party with Gov. Justice and Babydog. These events will include an on-site vaccine clinic and opening remarks by a doctor to talk about the safety and efficacy of vaccines.

Week 4

Student: One student will receive a \$100,000 Educational Savings Fund.

School: One school will receive a \$100,000 check and will host a special holiday party with Santa (Gov. Justice) and his reindeer (Babydog) bringing presents for students. This event will also include an on-site vaccine clinic and opening remarks by a doctor to talk about the safety and efficacy of vaccines.

The Educational Savings Fund prizes will be in the form of a 529 plan, managed by the State Treasurer's Office.

Putnam County Honors Military with Veterans Appreciation Day



The Naval Sea Cadets retire the Colors in closing ceremonies.

By Ron Allen

Sunday, the Putnam County Commission and American Legion James E. Marshall Post 187, Winfield, hosted the annual Putnam County Veterans Appreciation Day.

The ceremony held

at the Putnam County Judicial Building honored veterans who served and have sacrificed their lives for our country's freedom. The Naval Sea Cadets opened ceremonies with the posting the Nation's Colors and Winfield High School Marching Band student Marla Hopkins

with the singing of the National Anthem.

Putnam County Commission President Ron Foster read a proclamation declaring Sunday, November 7, as Veterans Appreciation Day in Putnam County. Featured speaker was Mara Boggs, a US Army

82nd Airborne veteran and State Director for Senator Joe Manchin. She spoke on the defining moments which characterize those who have served and continue to serve.

The Winfield High School Band played the (Continued to Page 3)

Buffalo High School Memories

By Betsy Allen

Buffalo High School turned 100 this year. In honor of this momentous occasion, the Friends of Buffalo WV History opened the Welcome Center to the public on October 22 and 23.


Buffalo High School came into existence in 1921. Prior to this, students attended area one room schools. For one year, the new high school was located in the Buffalo Academy. After that, the school was moved to a location behind the present day Raynes Funeral Home, where it would remain until 1951. The Academy would become an elementary school.

After 1951, Buffalo High School was moved to its third location on Route 62. This building is still owned and used by the Board of Education.

The new Buffalo High School was built in 2012, and its present location on Route 62.

Buffalo High played its first football game in 1923, and was led by Coach Groves. The principal was J. R. Lovenstein.

Buffalo's mascot was originally a bulldog and the school's colors were orange and black. However, during the tenure of Coach Joe Zaleski from 1935-1940, the school's colors and mascot changed. While visiting West Virginia University in Morgantown, Coach Zaleski was able to obtain a supply of old uniforms that the football team had planned on discarding. WVU donated the uniforms to Buffalo, and the school's colors were changed to blue and gold. It is unknown when the



Buffalo High School from 1921 to 1951. This building, which was located behind Raynes Funeral Home, is no longer standing. (Photo by Betsy Allen)

mascot was changed from the bulldog to a bison.

Members of the class of 1925 were Edward Carr, Martha Carson, Norme Daugherty, Reba Devore, Howard Donohoe, Keeling L. Fife, Sallie Conner Fife, Mildred G. Gates, Celestine McCoy, Reta Montague, Anna Quickle, James E. Scott, Joseph E. Scott, Paul Siders, Wilson Siders, Glen Skinner, Pearl Sknner, Ethel

Thornton, and Gracie Weaver.

Yearbooks, sports programs, and school newspapers were on display at the Welcome Center for the anniversary

celebration. Some of the papers dated to the 1920's. The oldest yearbook was from 1929 and featured glued in photos and text produced on a typewriter.

The Centennial History of Hurricane

Meet Some of Hurricane's Oldest Families

In 1988, The Centennial History of Hurricane, WV was published to commemorate the town's 100th anniversary. Since the Centennial History is now out of print, the Breeze is reprinting articles from the book as space allows. This week's selection will be the 218th installment of the Centennial History.

THE FAMILY OF
GEORGE C. AND
NANNIE B. SOWARDS

Submitted by Lillian Blevins George C. and Nannie B. Sowards lived on Virginia Avenue, Hurricane, West Virginia. George was Hurricane Postmaster for many years when the post office was located in the Taylor Building on Main Street. The Taylor Building burned to the ground several years ago. The Taylor Building had not served as the post office for a long period

Continued to Page 3

Community Calendar

If you want your event listed in the Community Calendar, write to the Hurricane Breeze at PO Box 310, Hurricane, West Virginia 25526, or phone 304-562-9881. If you have email, send it to breezenews@citynet.net and mark your subject line "Community Calendar." There is no charge for posting an event in the calendar.

NOW - NOVEMBER 19

So Kai Kidz Club will be holding Open Air Academy at 10:30 a.m. at Valley park in Hurricane. The cost is \$45. For more information and to register, go to sokaiclubhouse.com

NOVEMBER 13 - 14

The Iron ton Wizardfest, a Harry Potter fan festival, will be held from 10 a.m. to 4 p.m. at the Ro-Na Theater, 312 S 2nd Street, Ironton, Ohio. For tickets and more information, go to www.iron-ton wizardfest.com

NOVEMBER 13

The Buffalo Church of the Nazarene will be holding a holiday bazaar from 10 a.m. to 3 p.m.

NOVEMBER 16

There will be a diabetes support group at 4 p.m. at Marshall Health, 300 Corporate Center Drive, Scott Depot. Topic is "Helpful Tips for the Holidays." Call 304-691-1660 to RSVP.

NOVEMBER 17 - 20

The AMT Kids Winter Consignment Sale will be held at Valley Park in Hurricane. Go to www.amtkids.com for hours and more information.

NOVEMBER 17

There will be a foster care info session at the Eleanor Library at 2 p.m.

NOVEMBER 19 - 20

The Lawrence County Festival of Trees and Christmas Market will be held from 10 a.m. to 7 p.m. at the Lawerence County Chamber of Commerce, 216 Collins Avenue, South Point, Ohio.

NOVEMBER 20

The Jingle and Mingle Christmas Festival will be held from 10 a.m. to 4 p.m. at the Lincoln County Fairground in Hamlin.

Teays Valley Church of God, 185 Connection Point, Scott Depot, will be holding a fall festival

THE HURRICANE BREEZE

Entered in the Post Office at Hurricane, W.Va., 25526, as Periodical Class Mail Matter, on October 16, 1900.

PUTNAM COUNTY'S MOST READ NEWSPAPER

Subscription \$20 per year (including tax) in Putnam County. All other West Virginia addresses \$30 per year. All out of state addresses \$35 per year.

PUBLISHED WEEKLY AT HURRICANE, W. VA. USPS 254 - 720

POSTMASTER: Send address changes to THE HURRICANE BREEZE, Box 310, Hurricane, WV 25526

ESTABLISHED 1900
978 HURRICANE CREEK ROAD
BOX 310
HURRICANE, W. VA. 25526

Phone (304) 562-9881
email address at
hurricanebreeze@citynet.net

Tomb of the Unknown Soldier Celebrates 100 Years on Nov. 11th

By Mac Warner
WV Secretary of State

For one hundred years this month, the Tomb of the Unknown Soldier at Arlington National Cemetery has been a symbol of our nation's appreciation for the service, sacrifice and valor of the men and women of the American military.

In December of 1920, patterned after similar tombs created in France

from 9 a.m. to 2 p.m.

There will be a candlelight remembrance from 2 to 6:30 p.m. at Valley View Memorial Park in Hurricane. For more information, call (304) 562-7780.

NOVEMBER 27 - DECEMBER 4

Yuletide in the Park will be held at Valley Park in Hurricane. Vendor event from 10 a.m. to 3 p.m. on Nov. 27. Tree lighting on Dec. 3.

NOVEMBER 27

There will be cupcake decorating with the Grinch at Valley Park from 11 a.m. to 1 p.m.

Drip's Cafe on Main Street, Hurricane, will be holding Shop Small Saturday from 8 a.m. to 8 p.m. Live music, four local authors will stop in for readings, and more.

DECEMBER 3-4; 10-11

The Heritage Farm Museum, 3300 Harvey Road, Huntington, will be decorated up as a lighted Christmas village from 5 to 9 p.m. For more information, go to https://heritagefarmmuseum.com/

DECEMBER 4

The Miss Yuletide 2021 pageant will be held at 12:30 p.m. at the Valley Park Conference Center in Hurriane. Pageant for all ages. Attire is Christmas PJs. For more information, go to the Miss Yuletide Pageants Facebook page.

The Yuletide in the Park Christmas Cookie Competition will be held from 10 a.m. to 3 p.m. at Valley Park in Hurricane.

The Jingle Tails Pet Parade and Pageant will start at 3 p.m. at Valley Park in Hurricane. For more information, contact the WV Cupcake Festival on Facebook.

DECEMBER 5 - 20

The West Virginia State Farm Museum will display two-million lights this year to celebrate the Christmas season from 6-9 p.m. each evening. The museum is located just north of Point Pleasant.

and Great Britain to commemorate their casualties in World War I, the United States Congress adopted legislation for the interment of one unknown American soldier at a special tomb to be built in Arlington National Cemetery. Officially, it was "to bring home the body of an unknown American warrior who in himself represents no section, creed, or race in the late war and who typifies, moreover, the soul of America and the supreme sacrifice of her heroic dead."

Dedicated on November 11, 1921, the Tomb of the Unknown Soldier was originally the final resting place for one unidentified soldier killed in action in World War I. Decades later, the unknown remains from soldiers killed in the line of duty from WWII and Korea were added in 1958 and one from Viet Nam in 1984. The Cemetery is also the final resting place of 2,111 unknown Union and Confederate soldiers killed during the Civil War.

According to the Cemetery's record of the Tomb dedication, "the Unknown was placed on a horse-drawn caisson and carried in a procession through Washington, D.C. and across the Potomac River. A state funeral ceremony was held at Arlington National Cemetery and the Unknown was interred in the Tomb of the Unknown Soldier.

President Warren G. Harding officiated at the ceremony and placed the Medal of Honor, the nation's highest military decoration, on the casket. Numerous foreign dignitaries presented their nations' highest awards, as well."

To prevent potential disrespect, civilian sentinels were initially assigned to guard the Tomb. In 1937 "The Old Guard" of the famed Army's 3rd Infantry Regiment assumed duties of guarding the Tomb, and they have stood watch 24 hours a day, 365 days a year – regardless of weather – since then.

Arlington National Cemetery and the Tomb of the Unknown Soldier are among our nation's most visited sites. No doubt, people are drawn to the dedication of the men and women who

The Way We Were, The Way We Are

By Brenda Burke

November 1963... We were in Mr. Burns' Chemistry Class when Mr. Baer came over the loudspeaker to inform the school of the news... Where were you? We remember.

On November 22, 1963, at 12:30 p.m. Texas Time, Friday afternoon, President John Kennedy was killed by a sniper as his motorcade crawled through downtown Dallas, Texas. Unbelievable...

Mr. Baer came on the loudspeaker a second time to tell us the President had not only been shot, he died. Students stormed the hallways crying... how could this have happened? This was the biggest shock of our lives. The end of Camelot as we now speak of that time period in our lives.

The world mourned... the youngest president elected... the first Catholic elected... we were glued to the television watching what was happening... the young glamorous First Lady... Jackie Kennedy... their two children, Caroline and John... the funeral... the salute of the little son... lives stopped... for a moment in time...

Our junior class at HHS, along with some seniors, traveled to D.C. the next spring... we placed a wreath upon the grave of our late president... we still

guard the Tomb. There is a rigorous candidate selection process and Guards undergo intensive and very strict personal training.

With great care and precision, each and every element of the Guard's routine has meaning. The Old Guard's training manual directs, "The Guard marches 21 steps down the black mat behind the Tomb, turns and faces east for 21 seconds, turns and faces north for 21 seconds, and then takes 21 steps down the mat. Next, the Guard executes a sharp "shoulder-arms" movement to place his/her weapon on the shoulder closest to the visitors, signifying that he or she stands between the Tomb and any possible threat. The number 21 symbolizes the highest symbolic military honor that can be bestowed: the 21-gun salute."

The sacred ground of Arlington National Cemetery is the final resting place to many people who served our country, including relatives and friends of mine. Former Secretary of the Navy Jim Webb notes in his book "Born Fighting," that West Virginia had the highest death rate among all states in the Viet Nam conflict.

Military families understand the sacrifice and risks involved in military service. The Centennial Celebration of the Tomb of the Unknown Soldier is an opportunity for our country to honor that sacrifice and service, and to unite in our resolve to defend the Constitutional Republic that is the United States of America.

To honor our Veterans, I will be speaking in Clarksburg, Parkersburg and Wheeling on November 11th.

mourned and knew we would never forget what had happened...

I have read and collected so many books about Kennedy and that time period, including the Vietnam War... I donated my books years ago... then something happened...

My good friend lost her husband this year, and he had hundreds of Kennedy and Vietnam books... she decided to donate them... she sent me several... I have already shared with my son-in-law and will share with my son and the grandsons... books about President John Kennedy... his family... his legacy...

Why has my generation been enthralled with this president and this short time in history? Perhaps because it is one moment that defined us... we asked, "Where were you when Kennedy died?" That starts a dialogue about that time...

My son lived in Dallas the year between college in Fort Worth and law school in Austin. I visited the grassy knoll... I visited the area... I thought and listened... I wondered... I wished... what if??? I have never forgotten that day in school... so many years ago... almost 60... sixty years... and we remember as if it were yesterday... shining moment..."

I have visited Cape Cod and seen the Kennedy Compound... I visited the Kennedy museum when I spent time at Hyannis Port... I have attended plays at the Kennedy Center in D.C. I have gone back many times to his grave at Arlington when I visited D.C. and when I lived there one summer studying Shakespeare at the Folger's. My junior research paper was on Kennedy...

I read a funny anecdote in a book by William Manchester. The President was calling his son, and he shouted, "John." He called again, "John." Someone heard and named the child John John... Kennedy was said to have commented that if he had shouted John three times, the boy would have been called John John John..."

The President had a sense of humor...

The Kennedy family was American royalty... magazine stories, movies, books... television shows... all about one man in his time and his family... how he grew up... became president of our nation... and then died suddenly... we still read about them... we still care because the way we were that day so long ago we still are... a caring nation... where were you when our president was taken so suddenly?

"I remember feeling as if the world stopped... I was sick... I was scared... I couldn't believe it... Children cried; adults cried; people hugged each other asking, "Why?" November 22, 1963, President John Kennedy was killed in Dallas, Texas.

What was going on in our nation at that time?

We drove big cars that took so much gas... telephones were dial up, although the push button phones were starting to appear.

Girls wore dresses and skirts and sweaters to school with stockings... Weejeun loafers and charm bracelets, page boy hairdo or the flip... eye glasses were prevalent and contact lenses not the norm... walking to school... postage was five cents... we saw the Beatles on the Ed Sullivan Show... Vietnam was becoming familiar... drive in movies... Shoney's and Big Boy... hamburgers, fries, and Coke... and let us not forget The Redskin Inn and the Pruitts and The Papoose Inn and the Evans' family... memories... teenagers... sitting in the booths eating or dancing... or roller skating... our lives were pretty great... until that day... in November... 1963... our world changed in an instant...

The March on Washington and Martin Luther King...

Andy Griffith Show on television

"Sugar Shack" and "Louie Louie" were popular songs

Roller Skating Rinks

Sock Hops

Proms... decorating

for hours

"Cleopatra" and "The Nutty Professor" at the movies.

There were so many happenings in our nation that year that a positive energy emerged... Hope... a youthful president...

And then... it happened... tragedy erupted... chaos... in Dallas, Texas...

"Mrs. Kennedy radioed ahead from the plane to tell exactly what she wanted for the funeral... looking up the details of the Lincoln funeral... have things as near as possible... It was early Saturday morning when Mrs. Kennedy came back to the White House with the president..."

—Nelson Pierce

The widow knew what she wanted... how and why... the nation mourned with her and her family...

"I was in the joint service drum corps and marched in the cortege from the White House up Pennsylvania Avenue to the Capitol, where the body was brought to lie in state. Thousands and thousands lined the route... all we could see were handkerchiefs of those weeping..."

—Charles C. Welker, U. S. Army Band.

"I think you can make a strong case for the fact that as a nation we went through a grieving process quite similar to what an individual experiences when someone dies... It surprised people... not realizing an assassination would affect them to that level, but it did."

—Therese A. Rando

Life changed... everyone remembered... politics didn't matter... we were united as a nation in mourning the death of our leader...

We remember the salute of the little son; we remember the widow holding the hands of her two small children... we remember; we always will... because the way we were is the way we are... remembering our president... John F. Kennedy... November 1963



Normy lived in Rosewood Place in Hurricane with her caretaker, Eddie King. She was trapped by a resident of the subdivision and dropped in an unknown location. There is a considerable REWARD for her return or the location where he dropped her.

Normy is a longhair gray and white female cat with a black back and tail. She is around six years old.

If you have seen this cat, call Eddie M. King at 304-543-3529 and leave a message. Mr. King lives at 501 Rosewood Place, Hurricane, WV 25526.


Putnam County Honors Military with Veterans Appreciation Day



Post 187 Commander Jim McDade served as master of ceremonies.



The American Legion James E. Marshall Post 187 executes the 21-gun salute.



Marine Corps League Detachment #1474 conducted the flag folding ceremony.

Continued from Page 1

theme songs of each branch of military service. Army, Marine Corps, Navy, Airforce, and Coast Guard veterans stepped

forward as the band played their athenms. The crowd attending responded with claps of applause.

Post 187 Commander Jim McDade read words of praise issued by President

John F. Kennedy and other past heros in honor of the men and women who have served “The land of the Free and Home of the Brave.”

James E. Marshall American Legion

Post executed the 21-gun salute in closing ceremonies. Putnam Veterans Appreciation observance closed as the somber tones of Taps sounded out.



First to fight for right and freedom, the Marine Corps headed the St. Albans Veterans Parade.

The Centennial History of Hurricane Meet Some of Hurricane’s Oldest Families

Continued from Page 1

of time before it burned as the post office had been relocated in the Henderson Building on Second Street sometime after Mr. Sowards’ retirement.

The former post office building had been used as a clothing store, a restaurant and as Lahoda’s Pizza Shop. It was occupied by Paul Wing as The Exotic Pet Shop on the first floor and as apartments on the second floor when it and Sumner’s Department Store next door were completely destroyed. The I.O.O.F. and K of P Lodge Hall to the west of the pet store and The Hurricane Breeze building to the east of Sumner’s also suffered fire damage. The Lodge Hall and Breeze office were repaired and are in use. Paul Wing purchased the Taylor lot and built a new pet store

which he operates at present.

George C. Sowards is deceased; and Mrs. Nannie B. Sowards is living in Beckley. Mrs. Sowards was born in December, 1995. All of their children -one son and four daughters - grew up in Hurricane and attended Hurricane Elementary and Hurricane High Schools.

Their son, O’Dell Sowards, is married to the former Miss Billie Peters, also of Hurricane. They are parents of two children and four grandchildren. They are residing in Havre de Grace, Maryland.

Their oldest daughter, Alma Sowards Gibson, is deceased. She was married to Herbert Gibson, and they lived in the City of Hurricane for a number of years, living at the time of her death at their home at the intersection of Hodges

Branch and Big Hurricane Creek Roads. They had one child, a daughter who lives in Ohio, and two grandchildren.

A daughter, Neva, is married to Bert Pauley; and they live in Charleston. They have two daughters, one son and one granddaughter.

Lillian Sowards is married to Oscar G. Blevins; and they live in Huntington. They have two children and four grandchildren.

Mae Rose Sowards is married to Laird Coyner; and they are living in Lochloosa, Florida. Mae Rose has three step-children and one step-grandchild.

A digital copy of the Centennial History can be obtained from the Hurricane City Hall for a small donation. For more information, call the City of Hurricane at (304) 562-5896.

The Hurricane Breeze

On-Line Edition
Available at single copy price

Go to:
hurricanebreezenews.com

Professional Hardscapes, Landscapes, and Retaining Walls.

Take it Outdoors!

Call Nate at 740-645-8193 or Kevin at 740-612-0957

THE MARINE CORPS LEAGUE OFFERS ALL MARINES AND QUALIFIED FMF CORPSMAN AND FMF CHAPLAINS OF EVERY ERA, RANK AND UNIT AN OPPORTUNITY TO PARTICIPATE IN AN ORGANIZATION OF MARINES

Cpl. William B. Fulks Detachment 1474 invites all interested in becoming part of the Marine Corps League to its November 15 meeting at Hurricane City Hall at 3255 Teays Valley Road, Hurricane, at 1800 hours.

The Marine Corps League provides an avenue by which members may express loyalty to one another and reach out in support to the families of those Marines who never got to come home.

Through numbers the League works to protect the benefits of all veterans.

One can join at any detachment meeting by filling out and signing a MCL membership application, showing character of service with a copy of discharge papers (DD-214), and pay the annual membership dues of \$30.00

A Message from UNION OIL & GAS and TEAVEE OIL & GAS

Don't Be A Turkey!

Know the Signs of A Gas Leak

- A "ROTTEN EGG" ODOR
- AN UNUSUAL HISSING OR ROARING SOUND
- FLAMES BURNING ABOVE OR COMING FROM THE GROUND
- DIRT BLOWING FROM A HOLE IN THE GROUND
- WATER BUBBLING OR BLOWING INTO THE AIR IN A BODY OF WATER

CALL US IF YOU SUSPECT A GAS LEAK!


304-586-2151


UNION OIL & GAS and TEAVEE OIL & GAS

www.unionoilgas.com

Fillers Page

Edited by Betsy Allen





A Wish for the Week Ahead

Submitted by Myra Simmons

May you do what is right and kind for others and for yourself. May you attend to your responsibilities, but also remember to make time for rest and play.

May you listen for what your heart tells you is true and let it guide you.

May your coffee and humor be strong and plentiful, and may you find something to hope for, even if you have to squint to see it.

When you are about to lose all hope, that's the time life surprises you, and gives you what belongs to you.

May you live every day of your life.

Jokes From Linda

Submitted by Linda Lavender Armstead


A man was walking down the street and saw a sign in a store window that said, "Help Wanted." He ran into the store and yelled out, "What's wrong?!"

Defense lawyer: And what makes you think it was my client who crashed into the plaintiff's car, sir?

Witness: Well, the evidents is all over your clients car.

The doctor went in the room to discuss the tests with the male patient. He said, "I have bad news and worse news. Which one do you want to hear first?"

The male patient said, "The bad news."



Fillers Contributors Wanted

The Hurricane Breeze always wants Fillers Page contributors. We would like to print your recipes, inspirational sayings, poems, clean jokes, fun facts, and other submissions.

Please send contributions to The Hurricane Breeze Fillers Page, PO Box 310, Hurricane, WV 25526. You can also email submissions to breezenews@citynet.net

Family Food that Fits Your Fall Schedule

(Family Features) Finding time for a family meal during fall means navigating busy schedules full of school, jobs, social events and more. Squeezing in dinner together calls for an easy dish that takes less than an hour so you can catch up with loved ones.

Let your oven do the work for you with this Build-Your-Own Sausage Foil Packet Dinner recipe that requires just 10 minutes of prep before 30 minutes of baking, leaving you plenty of time to help little ones with homework. It all starts with Coleman Natural Uncured Polish Kielbasa, a traditional Polish sausage rope smoked and fully cooked so all you need to do is slice into 1/2-inch pieces and toss together with veggies and seasonings. You can feel good you are serving pork sourced from American family farms that raise their animals crate free with no antibiotics or added hormones ever.

An added benefit of this simple recipe is that it's customizable, allowing you to substitute your family's favorite flavors to satisfy everyone at the table. Or, if your loved ones are easily pleased and open to a variety of ingredients, you can try different veggies each time so it tastes like a new dish over and over again. Visit ColemanNatural.com/Recipes to find more fall meal inspiration.

Build-Your-Own Sausage Foil Packet Dinner



Prep time: 10 minutes
Cook time: 30 minutes
Servings: 4

- 1 package Coleman Natural Uncured Polish Kielbasa, sliced 1/2-inch thick
- 2 cloves garlic, minced
- 2 ears corn, each cut crosswise into four pieces
- 2 large tomatoes, chopped
- 1 medium red onion, thinly sliced
- 1 pound Yukon Gold potatoes, chopped into 1-inch pieces
- 2 tablespoons extra-virgin olive oil
- salt, to taste
- pepper, to taste
- 2 tablespoons parsley, chopped

Preheat oven to 425 F.
Cut foil into four sheets about 12 inches long.
Divide kielbasa, garlic, corn, tomatoes, onion and potatoes evenly over foil sheets. Drizzle with oil then season with salt and pepper, to taste. Toss gently to combine.
Top each packet with parsley and fold crosswise over kielbasa and vegetable mixture to completely cover food. Roll top and bottom edges to seal.
Place foil packets on baking sheet and bake 30 minutes.

Fillers from Linda

Submitted by Linda~Lavender Armstead
Washington Hill Road, Hurricane

I want to grow my own food, but I can't find bacon seeds.

When you arise in the morning, it is a precious privilege to be alive - to breath, to think, to enjoy, to love.

Bad days will come and go; good days, too. Just try to hold onto the good days as long as you can and maybe those other days won't seem so bad.

Watching someone you love die is an image you never forget.

Not every disability uses a wheelchair. Not all disabilities are visible.

Mommy knows a lot, but grandma knows everything.

Facebook has never called the lame to walk, but it sure has caused the dumb to speak.

A dream you dream alone is a dream. A dream you dream together is reality.

What happens if you get scared half to death twice?

My wife said I never listen to her, or something like that.

If attacked by a mob of clowns, go for the juggler.

I child proofed my house but the kids still get in.

The first five days after the weekend are the hardest.

Ban pre-shredded cheese; make America grate again.

They're not going to make yardsticks any longer.

Until one has loved a animal, a part of one's soul remains unawakened.

I went to the air and space museum but there was nothing there.

The truth is the truth, even if no one believes it. A lie is a lie, even if everyone believes it.

The further a society drifts from truth the more it will hate those who speak it. - George Orwell


When a church changes their values to match current culture, they're no longer following the Bible; they're following the lost.

There once was a time the President was honored, police were respected, newborns were treasured, and veterans were revered. Let's bring that back!

Good deeds are not done by walking into a church. They are done when you walk out of the church and help others.

The person you took for granted today, may be the person you need tomorrow. Be careful how you treat people.

If you tuck one part of your pants leg into your socks, people expect less of you.



It's always too early to quit. - Norman Vincent Peale

Raising teenagers is like nailing Jell-O to a tree.

I wish everything was as easy as getting fat.

The best way to keep kids at home is to make the home a pleasant place to be – and let the air out of their car tires.

Some people don't know how to appreciate a friend because they don't know how to be one.

Car sickness is the feeling you get when the monthly car payment is due.

The aim of the wise is not to secure pleasure, but to avoid pain.

Families are like fudge, mostly sweet with a few nuts.

If you do not step forward, you will always be in the same place.

Middle age is when you choose your cereal for the fiber, not the toy.

My mind not only wanders; it's sometimes leaves completely.

If you can remain calm when all others panic, you simply don't have all the facts.

Whoever said "out of sight, out of mind" never have a spider disappear in the bedroom.

I miss the good all days when you could actually have an opinion without offending somebody.

If you do not go after what you want, you'll never have it.

Laughing helps - it's like jogging on the inside.

Confidence is not "Will they like me?" Confidence is "I'll be fine if they don't."

The best way to keep your friends is not to give them away.

Sometimes a delay in your plans is God's protection.

Your speed does not matter. Forward is forward.

If your absence doesn't affect them, your presence never mattered.

The best apology is changed behavior.

Avoiding certain people to protect your emotional health is not weakness. It's wisdom.

There are rare people who will show up at the right time, help you through the hard times and stay into your best times - those are the

keepers.

A true relationship is two imperfect people refusing to give up on each other.

Don't block your blessings by seeking revenge on people that wronged you. Let it go and trust God to fight all your battles.

The sweetest time of the day is when you pray, because you are talking to the one who loves you the most.

Everything happens for a reason; sometimes that reason is you're stupid and make bad decisions.

Consider how precious the soul must be, when both God and the devil are after it. - Charles Spurgeon

Satisfaction lies in the effort, not in the attainment; full effort is full victory.

Run toward your problems, not away from them.

The moon once said – you do not have to be whole in order to shine.

You cannot treat people like garbage and worship God at the same time.

When you stand for God in a world that doesn't Honor Him, you are going to be misunderstood by many. But, to those who do understand, your influence will have an eternal effect.

The wrong people makes you beg for attention, affection, love and commitment. The right person gives you these things because they love you.

One smile can start a friendship. One word, can end a fight. One look, can save a relationship. One person can change your life.

When God pushes you to the age of difficulty, trust Him fully because two things can happen: either he'll catch you when you fall, or he will teach you how to fly.

One thing I love about God is he'll bring you out of situations that you got yourself into, and won't hold it against you.

If someone sticks by your side through your worst times, they are the ones who deserve to be with you through the best times.

You don't fall in love with the body; you fall in love with a soul. And once in love with a soul, everything about that body becomes beautiful.



Bible Verse



Bless the Lord, O my soul, and all that is within me, bless his holy name!
—Psalm 103:1



GREG DAMRON Cattlettsburg Kentucky 43rd Birthday November 9	EMMA FLYNN Kentucky 18th Birthday November 14
HENRY E. FERGUSON 134 Oakwood Estates Scott Depot 88th Birthday November 12	NANCY TAYLOR Hurricane 47th Birthday November 14
BOB GIBSON 4171 Hurricane Creek Road Winfield 80th Birthday November 12	JAMES MELTON 108 Rosewood Drive Hurricane 85th Birthday November 14
MARCELLA SMITH 587 Buffington Acres Milton Birthday November 12	JIMMY BARTON Myrtle Beach, South Carolina 62nd Birthday November 15
MATT LYONS New Orleans, Louisiana 44th Birthday November 12	JASON CORRIGAN 124 Forest Drive Ona 39th Birthday November 15
ROBIN WOODYARD Culloden 65th Birthday November 13	JAMIE McCALLISTER COTTRILL 252 Southshore Lane Dallas, Georgia Birthday November 15
CLARA ELLEN CHAPMAN Green Drive Hurricane 9th Birthday November 13	TYRONE MAYNARD Huntington 58th Birthday November 15
LILY ADISON SNYDER Winfield 6th Birthday November 13	TINA BIRD NORRIS Milton 56th Birthday November 16
CONNIE DAWSON 523 Meadow Circle Hurricane Birthday November 13	JERRY PAYNE 143 Woodland Forest Winfield Birthday November 16
KATHY DUNN HOLLEY Winfield Birthday November 13	JENNY LOUISE MURRAY South Charleston 58th Birthday November 16
HEATHER PHILLIPS LYONS New Orleans, Louisiana Birthday November 14	ELIAS ROWAN DRAKE Charlottesville, Virginia 9th Birthday November 16
STEVEN RAY YOUNG 418 Kanawha View Road Red House 61st Birthday November 14	CHRIS HARDWICK Huntington 50th Birthday November 16

The

BREEZE

TO SUBSCRIBE

CALL

562-9881

Or Use The Coupon Below

Mail your New Subscriptions And Renewals To

The Hurricane Breeze

Box 310

Hurricane, West Virginia 25526

___ \$20.00 Per Year (In Putnam County)

___ \$30.00 Per Year (In West Virginia)

___ \$35.00 Per Year (Out of State)

___ New

___ Renewal

Enter A Subscription To The Breeze For

Name _____

Address _____

City _____

State _____ Zip _____

Diabetes Support Group

A diabetes support group will be meeting Tuesday, November 16, at 4 p.m. at Marshall Health - Teays Valley, 300 Corporate Center Drive, Scott Depot.

Amy Zimmerman, RN, BSN, CDCES, Chertow Diabetes Center, will be the speaker. The topic will be "Helpful Tips for the Holidays."

Free and open to the public.

Seats are limited; call 304-691-1660 to RSVP or ask questions.

Also available via Zoom at <https://marshallsecure.zoom.us/j/92610231148>

Meeting ID:926 1023 1148

Or mobile call in at 1-646-876-9923.

Masks are required.

JOHN H. REED III
102 Fox Run Road
Hurricane
72nd Birthday
November 16

GARY BILLS
445 Kane Street
Milton
63rd Birthday
November 17

MICHAEL ARMSTEAD
1047 Charlie's Creek Road
Culloden
52nd Birthday
November 17

RODGER GRIFFITH
#15 Lake Chedesa Drive
Hurricane
73rd Birthday
November 17

SCOTT SHUMATE
3357 Bryn Myrr Drive
Huntington
57th Birthday
November 17

MICHAEL BRENT HERN
Hurricane Creek Road
Hurricane
45th Birthday
November 17

KENNETH CHAMBERS
2183 Dudding Lane
Culloden
84th Birthday
November 17

BARBARA JANE GRANT PAXTON
106 Rosehill
Scott Depot
76th Birthday
November 17

CHEYENNE PATE
865 Valley Pike Drive
St. Albans
13th Birthday
November 17

PATRICK LUIKART
Winfield
22nd Birthday
November 18

MARY MARCUM
602 Oak Bridge
Hurricane
83rd Birthday
November 18

LOUISE JOHNSON
356 Teays Lane
Hurricane
83rd Birthday
November 18

DARREN VANCE
Milton
54th Birthday
November 18

JAMESON SMITH
Huntington
33rd Birthday
November 18

MERRILY McCAULIFFE
Charleston
Birthday November 18



Antique Tractor Pull at Farm Museum



There was plenty of action at West Virginia State Farm Museum near Point Pleasant on Saturday, November 6, as relics of the past displayed the strength of their youth in an Antique Tractor pull.

Pictured is Emily Casto, who capture first place in her division on "Old Rusty" with a pull of 275 feet, 7.2 inches.

Deadline to Apply for Music Fellowship is December 17

The West Virginia Symphony Orchestra invites all high school instrumental music students to apply for the Andrew and Amy Vaughan Student Symphonic Fellowship, a monitored and time-intensive training program for serious music students.

December 17 is the deadline to apply for this program that focuses on developing and encouraging West Virginia students with a strong desire for success as a future professional musician, educator, composer or conductor. Applications are available at wvsymphony.org/fellowship. The program is underwritten by a generous donation from Dr. N. Andrew and Amy Vaughan.

Selected fellows will sit alongside WVSO musicians during the second half of the Elliot Foundation Symphonic concert series and conduct personal research about the music performed. Fellows will also meet and interact with renowned

Happy Anniversary

Tommy and Rachel Jones of Chaska, Minnesota, will celebrate their eleventh wedding anniversary on November 12.

Daniel and Allison Cooper Carpenter of Willow Spring, North Carolina, will celebrate their seventh wedding anniversary on November 15.

Keith and Pam Carter Smith of 2603 Main Street in Hurricane will celebrate their fifty-first wedding anniversary on November 16.

Richard and Lisa Foster Chambers of 1366 Adams Avenue in Milton will celebrate their thirty-second wedding anniversary on November 17.

Tod and Carol Green of Ohio will celebrate their forty-second wedding anniversary on November 17.

Kevin and Lisa Osteen Comes of Houston, Texas, will celebrate their thirty-first wedding anniversary on November 17.

Rodney and Janie Counts Culp of Milton will celebrate their fifty-third wedding anniversary on November 17.

guest artists, guest conductors, and WVSO Music Director Lawrence Loh. Additional fellowship activities will be tailored to the winning candidates' interests and abilities. Fellowship activities take place primarily outside of school hours. Fellows who live outside of Charleston will receive a stipend for travel to symphony activities.

Candidates should be serious instrumental students in grades 9-12. Applications will be accepted for students playing the following instruments: harp, violin, viola, cello, bass, flute, clarinet, oboe, bassoon, saxophone, trumpet, horn, trombone, tuba, pitched and unpitched percussion, and piano.

From the initial applicants, a small number of finalists will be invited to a two-part


Available Pets at the Putnam Animal Shelter

These are a few of the many pets up for adoption at the Putnam County Animal Shelter. By the time that this issue of the Hurricane Breeze is published, these animals may have already been adopted and found their forever homes. However, there are many pets at the shelter that still need homes.

For more information, call the Putnam County Animal Shelter at 304-586-0249.



Meet Snowball (Id #46119), a five-year-old spayed female domestic medium haired cat awaiting her new home. She'd make a great companion.



This is Simon (Id #46096), a six-month-old male domestic short haired cat who came to the shelter as a stray.

VETERANS DAY



On November 11, 1919, President Wilson proclaimed the first Armistice Day with the following words: “To us in America, the reflections of Armistice Day will be filled with solemn pride in the heroism of those who died in the country’s service and with gratitude for the victory, both because of the thing from which it has freed us and because of the opportunity it has given America to show her sympathy with peace and justice in the councils of the nations.” This Veterans Day, let us be inspired by those who sacrifice for us as we remember with honor those we have lost.

Daily Devotional Reading						
Psalm	Psalm	Psalm	Psalm	Psalm	Psalm	Psalm
46	48	50	75	81	82	104
Scriptures Selected by the American Bible Society						
©2021, Keister-Williams Newspaper Services, P.O. Box 8187, Charlottesville, VA 22906, www.kwnews.com						

BASIC BIBLE

By Ron Allen

304-562-9881

Korah’s Rebellion

Numbers 16:1-14

When discontentment is rooted in covetousness, rebellion may result. Such was Korah’s rebellion. Korah, like Aaron, was of the lineage of Levi. Korah was a first cousin to Aaron and Moses. Korah, aligned with leaders from the tribe of Reuben and 250 men of renown in the congregation, spoke out against Moses and Aaron.

Korah and Levites of his family were offended that the family of Aaron was set apart for the priesthood while the family of Korah was designated to serve the tabernacle of the Lord in a lesser capacity. Abiram and Dathan of the tribe of Reuben thought that they, being descendents of Jacob’s firstborn, should have preeminence over Moses, a descendent of Jacob’s fourth son.

They accused Moses and Aaron of taking too much upon themselves. They asserted that every one among them was holy. They maintained that the Lord was among them and that Moses and Aaron were lifting themselves above the congregation of the Lord. They said that Moses and Aaron should not lead the nation of Israel because they (Moses and Aaron) were no more holy than were they of Korah.

Moses fell on his face. New Testament believers do as Moses did. We fall upon our faces because we know that the Lord God alone is holy. We know that all holiness is of Him. Was Moses holy? What made Moses holy? New Testament believers know that one is made holy by the Lord God. Korah and those aligned with him did not believe God. They were among those who believed the evil report of the ten spies. They did not trust the Lord to deliver the land of Canaan to Israel.

To say that Korah and Abiram and Dathan erred is an understatement. Their error, however, was not in their assessment of Moses’ and Aaron’s righteousness. Forty some years earlier, Moses committed murder. Aaron’s track record included his complicity in the manufacture of the golden calf (Ex. 32) and speaking out against Moses (Num. 12). Aaron’s actions were challenges to that which the Lord God had spoken. The error of Korah and Abiram and Dathan was, likewise, a challenge to that which the Lord had spoken. Moses was appointed to lead Israel when the Lord spoke to him from the burning bush (Ex. 3:10). Aaron and his sons were appointed to serve as priests, not by Moses, but, by God (Ex. 28:1).

The assertion that Moses and Aaron lifted themselves above the congregation of the Lord is wrong on two counts. Moses and Aaron did not lift themselves up (they were appointed by the Lord) and the congregation purported to be of the Lord was not of the Lord. The congregation did not know the Lord God who brought them up out of Egypt.

Moses responded to their words with the announcement that on the morrow the Lord would reveal who was holy. The Lord would reveal whom He had chosen. The entire congregation of Israel would know with certainty whom the Lord had chosen to lead them and whom the Lord had chosen to be holy before Him because they would see the glory of the Lord appear in response to the burning of incense by all present (v. 18, 19). When tomorrow would come, the entire congregation would see and would know.

Knowing that which the Lord would do, Moses made it known to Korah and to his followers that the Lord saw their disrespect; He saw them make light of service to His tabernacle. The Lord knew the desire of their heart was to be seen in a position of honor by men. The desire of their heart was not to serve the Lord as He would have had them do and had made known to them through Moses. Their actions testified of self love; love of the Lord God was not in them.

In verse 12, Moses sent word to Dathan and Abiram to come to the tabernacle on the morrow but they refused. They did not want to hear the Lord; they did not want to see whom the Lord had chosen to lead Israel. They rallied against Moses saying that he had brought them up out of Egypt for the sole purpose of ruling over them. They accused Moses deceiving them with a false promise. They would not do as Moses had instructed. They would not come up to the tabernacle. They would hear that which the Lord would have them hear.

The picture before Moses (and all who read this scripture) is dismal. Moses was surrounded by rebellion — rebellion against him and Aaron, rebellion against God. Moses was falsely accused.

New Testament believers need note Moses’ response. Moses promised his antagonists that tomorrow would be different day — a day in which the Lord would show those who are His and those whom He has chosen. New Testament believers are to do as Moses did. We are to declare what tomorrow shall bring. We are to declare that which the Lord has made known to us. We know that tomorrow shall become today when the Son shall sit upon the throne of David. Let us declare the certainty of tomorrow to all.



GILLISPIE TOWING

MEDIUM & LIGHT DUTY TOWING

304-562-5978

304-561-5998

Fax: 681-233-3363

Billy Gillispie

gillispieenterprises1@gmail.com

WV009976



TERRY THAXTON EXCAVATING

Commercial * Residential

* Demolitions *

Licensed * Insured

3379 Teays Valley Road

Hurricane, WV 25526

(304) 562-2228



H&R BLOCK

168 Midland Trail

Hurricane, WV 25526

304-562-5122

Monday - Friday 9-7 Saturday 9-5

FAX 304-562-5155

Oliver

Fuels & Oils, Inc.

"Petroleum Distributors Since 1950"

6819 MacCorkle Avenue

St. Albans, WV 25177

Phone: (304) 727-5549

Toll Free: 1-877-644-FUEL

Fax: (304) 727-5115

Hours: M-F 7:30-5 / Sat. 9-12

E-mail: oliverfuels@aol.com

Jill Oliver, President

- Gasolines & Diesel Fuels
- K-1 Kerosene
- Industrial Oils & Greases
- Site Tanks & Pumps
- Certified WVDOT-DBE & WBE



Mon 9:00 - 5:30

Tue 8:00 - 5:30

Wed 8:00 - 5:30

Thurs 8:00 - 5:30

Fri 8:00 - 5:30

Sat 7:30 - 3:00

TOWN & COUNTRY SUPPLY



NITRO – Open 7 Days

WHY PAY MORE FOR LESS PROPANE?



OURS

EXCHANGE

LP Cylinders

Regulators & Hoses

Special Fittings

Home Installations

Commercial Delivery

Knowledgeable Staff



Southern States

WHITT’S FARM SUPPLY

2536 Main Street

HURRICANE, WEST VIRGINIA

Phone 562-5111



PUTNAM COUNTY BANK

HURRICANE, WEST VIRGINIA

Member Federal Reserve System

Member Federal Deposit Insurance Corporation



HENDERSON INSURANCE, INC.

All Forms of Insurance

SINCE 1949

3275 Teays Valley Road

Hurricane, WV 25526

304-562-9681

Metal Center Recycling

1191 James River Turnpike

Milton, West Virginia

M-F (8 am - 4 pm) Sat. (8 am - 11:30 am)

304-390-5746

HATCHER’S AUTO REPAIR LLC

Light Truck & Auto Repair

2188 Walton Road

CULLODEN, WV 25510

304-743-5867

Obituaries

LINDA P. BURROWS

Linda P. Burrows, 53, of Fraziers Bottom, passed away November 6, 2021, in St. Mary’s Medical Center.

Linda is survived by her sons Curtis and Brandon Runions; brothers Brian and Denzil Rhodes and sisters Breanna and Savannah Rhodes.

At her request there will be no services.

JOHN HENRY CRIST

John Henry Crist, 94, of Frazier’s Bottom, passed away peacefully surrounded by family October 27, 2021.

He was a lifetime resident of Fraziers Bottom and a member of the Frazier’s Bottom United Methodist Church. He was also a member of Putnam Lodge 39, Buffalo AF & AM, a member of the Scottish Rite Bodies and James E. Marshall American Legion Post 187, Winfield.

He was preceded in death by his parents; Andrew Crist and Oga Crist, his wife of 65 years Betty DeVore Crist; his siblings: Earnie, Alma, Earl, Ruby and Rena; his grandsons: Andrew Lewis Grant and James Christopher Frazier.

He remarried Thelma Pauley on November 2, 2011 and thrilled her as they traveled the United States. John and Thelma found love and enjoyed their time together. Thelma has

been a very loving and loyal wife. He gained a stepson Glen Pauley (Cindy).

John left behind four children: Franklin Crist (Marsha), Virginia Sisson (Linford), Shirley Keeling Jones (Richard) and Connie Ranson (Rick); 7 grandsons: Tony Crist (Amy), John Frazier (Brandi), Brian Jones, Mark Crist (Aimee), Jason Keeling, Matt Crist (Shanda), Adam Keeling (Gillian); 12 great- grandchildren, 3 great- great grandchildren and three sisters, Garnet Galloway, Goldie Powell, and Mary Ekers.

He was an entrepreneur, making anything he needed to provide for his family, he sold fans before air-conditioning, was a lumbar jack and tree harvester, Christmas Tree Farmer, surveyor, and retired from FMC after 35 years. He worked for the WV State Road maintaining vehicles and placing decals. John owned many successful businesses including, Precision Sealfit, Get the Photo Before its Gone, and Straps Plus.

He was a self-taught musician, learning by ear the banjo, guitar, accordion, piano, organ, and harmonica. He would delight many children and grandchildren with early morning renditions of Wild Wood Flower, Cripple Creek, Soldiers Joy, and

Turkey in the Straw.

John was a songwriter publishing “The Silver Bridge Disaster” by the three J’s.

John joined the Navy during WWII. He worked on the U.S.S. Hamul. He was a Fireman First Class, a Machinist, and Motor Launch Driver. He also ran a side business sewing buttons for other sailors, and in his down time he enjoyed boxing.

John will be greatly missed. He was a dedicated and loving husband, father, and grandfather. He taught all his kids the essentials of life, working hard, being creative, farming, canning, and repair work of any sort. Anything you needed he was there, he was a “Go To Daddy.”

Service was Saturday, October 30, 2021 at Chapman Funeral Home, Winfield, with Pastor Rick Ranson officiating. Entombment was in Haven of Rest Memorial Gardens, Red House.

Continued to Page 7

Deadline

The deadline for submissions to the Breeze is Monday at noon.

Submissions may be emailed to: hurricanebreeze@citynet.net

**For Results Try
The Breeze
Want Ads**



Limestone, Gravel Riprap, Sand

**We offer it all plus a variety of delivery
options and great yard prices**



304-755-3636

**Scary Creek
Industrial Park**

304-755-3638

A Smarter Way to Power Your Home.

REQUEST A FREE QUOTE!

**ACT NOW TO RECEIVE
A \$300 SPECIAL OFFER!***
1 (833) 310-1895

*Offer value when purchased at retail. Solar panels sold separately.

**GENERAC
PWRCELL**

SOLAR + BATTERY STORAGE SYSTEM

Obituaries

Continued from Page 6

JOHN CONLON, USN

John Patrick Conlon, of Leon, was born in Brooklyn, New York, to Matthew and Irene Conlon, who will meet him in heaven.

He was father to Kimberly Patrice for whom he always kept a special place in his heart, widower to Susan Patrice Conlon (nee Clancy) with whom he brought their beloved daughter to this world and awaits her loved ones in heaven, loved and missed by his brothers, Matthew Conlon, Bobby and Michael Wilson, and numerous aunts, uncles and cousins, all of whom he loved very much.

John had a unique and special mind and was offered nuclear engineering school by the United States Navy for his advance mathematic abilities but instead chose nursing and medicine, and later worked passionately as a home healthcare nurse. After returning to inactive duty he bravely answered the call from his Country for Operation Desert Shield and served his family and his Nation honorably.

John was as gregarious and fun as he was mischievous. An avid sports fan, hunter and fisherman, he returned to his ancestral roots in Appalachia to enjoy the wilderness and living from the heart of the land. John enjoyed sharing his time with friends and family and he will be missed by all especially those whom he helped through his nursing care, his family and friends from a full, well lived life.

Eternal rest with Christ our Lord to our beloved son. Amen.

Graveside service was Monday November 8, 2021 at Donel C. Kinnard

Memorial State Veterans Cemetery, Dunbar, with military honors provided by James E. Marshall American Legion Post #187, Winfield.

BILLIE FORE

Billie Don Fore, 84, of Hometown, passed away November 4, 2021, in the CAMC Hospice House.

Billie was superintendent over the camping project at Beech Fork State Park. He was a professional auctioneer and a Navy Veteran serving during the Korean Conflict. Billie loved to fish, watch football and Nascar. He especially enjoyed spending time with his grandkids and family. He attended Hometown Independent Mission.

He is preceded in death by his parents Ruford and Winky Fore; sons Roger Fore and Jason Long; brothers Johnny and Mike Fore; sister Betty Moyer and seven half-brothers.

Billie is survived by his loving wife, Mrs. Janice Fore; sons Billy and wife Sue Fore, Tony and wife Amy Long, Travis and wife Kristi Long and Adam and wife Michelle Long; 20 grandchildren and 2 great-grandchildren.

A tribute to the life of Mr. Billie Fore was held Sunday, November 7, 2021 at Gatens-Harding Funeral Home Chapel with Pastor Darren Persinger officiating. Burial was in Haven of Rest Memory Gardens.

DONAL GREENE

Donal "Don" Jeffrey Greene, 65, of Winfield, passed away at his residence on November 5, 2021.

Don was retired from Union Carbide and a member of Winfield

VET SUPPLIES

Use Flexenhance® to treat arthritic symptoms in older cats & dogs without a prescription.

Tri Counties Finest.

(www.fleabeacon.com)

11-11-3t

West Virginia Statewide Classified Network

Featured in WVPA Newspapers Across West Virginia

CAREER

TRAIN ONLINE TO DO MEDICAL BILLING! Become a Medical Office Professional online at CTI! Get Trained, Certified & ready to work in months! Call 877-635-0244. The Mission, Program Information and Tuition is located at CareerTechnical.edu/consumer-information. (M-F 8am-6pm ET)

HELP OUT

DONATE YOUR CAR TO KIDS. Your donation helps fund the search for missing children. Accepting Trucks, Motorcycles & RV's too! Fast Free Pickup - Running or Not - 24 Hour Response - Maximum Tax Donation - Call (888) 515-3814

DONATE YOUR CAR TO UNITED BREAST CANCER FOUNDATION! Your donation helps education, prevention & support programs. FAST FREE PICKUP - 24 HR RESPONSE - TAX DEDUCTION 1-888-981-8027

HEALTH/MEDICAL

LOOKING FOR ASSISTED LIVING, memory care, or independent living? A Place for Mom simplifies the process of finding senior living at no cost to your family. Call 1-888-918-8270 today!

STROKE AND CARDIOVASCULAR DISEASE are leading causes of death, according to the American Heart Association. Screenings can provide peace of mind or early detection! Contact Life Line Screening to schedule your screening. Special offer - 5 screenings for just \$149. Call 1-855-915-3562

DON'T LET THE STAIRS LIMIT YOUR MOBILITY! Discover the ideal solution for anyone who struggles on the stairs, is concerned about a fall or wants to regain access to their entire home. Call AmeriGlide today! 1-844-592-5113

PORTABLE OXYGEN CONCENTRATOR May Be Covered by Medicare! Reclaim independence and mobility with the compact design and long-lasting battery of Inogen One. Free information kit! Call 833-274-3943

UP TO \$15,000.00 OF GUARANTEED Life Insurance! No medical exam or health questions. Cash to help pay funeral and other final expenses. Call Physicians Life Insurance Company- 888-217-5559 or visit www.Life55plus.info/wv

DENTAL INSURANCE from Physicians Mutual Insurance Company. Coverage

for 350 plus procedures. Real dental insurance - NOT just a discount plan. Do not wait! Call now! Get your FREE Dental Information Kit with all the details! 1-855-405-3412 www.dental50plus.com/press #6258

APPLYING FOR SOCIAL SECURITY DISABILITY or Appealing a Denied Claim? Call Bill Gordon & Assoc. Our case managers simplify the process & work hard to help with your case. Call 1-844-448-0317 FREE Consultation. Local Attorneys Nationwide [Mail: 2420 N St NW, Washington DC. Office: Broward Co. FL (TX/NM Bar.)]

INTERNET/TV

4G LTE HOME INTERNET Now Available! Get GotW3 with lightning fast speeds plus take your service with you when you travel! As low as \$109.99/mo! 833-586-1598

AT&T Internet. Starting at \$40/month w/12-mo agmt. Includes 1 TB of data per month. Get More For Your High-Speed Internet Thing. Ask us how to bundle and SAVE! Geo & svc restrictions apply. Call us today 1-844-358-7158.

AT&T TV - The Best of Live & On-Demand On All Your Favorite Screens. CHOICE Package, \$64.99/mo plus taxes for 12 months. Premium Channels at No Charge for One Year! Anytime, anywhere. Some restrictions apply. W/ 24-mo. agmt TV price higher in 2nd year. Regional Sports Fee up to \$8.49/mo. is extra & applies. Call IVS 1-855-656-0296

DIRECTV for \$69.99/mo for 12 months with CHOICE Package. Watch your favorite live sports, news & entertainment anywhere. One year of HBO Max FREE. Directv is #1 in Customer Satisfaction (JD Power & Assoc.) Call for more details! (some restrictions apply) Call 1-844-373-2749

DIRECTV NOW. No Satellite Needed. \$40/month. 65 Channels. Stream Breaking News, Live Events, Sports & On Demand Titles. No Annual Contract. No Commitment. CALL 1-855-767-6026

DISH Network. \$64.99 for 190 Channels! Blazing Fast Internet, \$19.99/mo. (where available.) Switch & Get a FREE \$100 Visa Gift Card. FREE Voice Remote. FREE HD DVR. FREE Streaming on ALL Devices. Call today! 1-855-736-4350

EARTHLINK HIGH SPEED INTERNET. As Low As \$49.95/month (for the first 3 months.) Reliable High Speed Fiber Optic Technology. Stream Videos, Music and More! Call Earthlink Today 1-866-305-7264

HUGHESNET SATELLITE INTERNET - 25mbps starting at \$49.99/mo! Get More Data FREE Off-Peak Data. FAST download speeds. WiFi built in! FREE Standard Installation for lease customers! Limited Time, Call 1-877-567-2866

MISCELLANEOUS

\$10K+ IN DEBT? Be debt free in 24-48 months. Pay a fraction of your debt. Call National Debt Relief 877-755-1089

LONG DISTANCE MOVING: Call today for a FREE QUOTE from America's Most Trusted Interstate Movers. Let us take the stress out of moving! Speak to a Relocation Specialist, call 888-902-2365

THINKING ABOUT INSTALLING A NEW SHOWER? American Standard makes it easy. FREE design consultation. Enjoy your shower again! Call 1-833-385-1415 today to see how you can save \$1,000 on installation, or visit www.newshowerdeal.com/wvps

HANDS ON THE RIVER MESSAGE, Geraldine Gardner, LMT, 3422 Pennsylvania Ave., Charleston, WV. Call (304) 541-9139 for an appointment.

THE GENERAC PWRCELL, a solar plus battery storage system. SAVE money, reduce your reliance on the grid, prepare for power outages and power your home. Full installation services available. \$0 Down Financing Option. Request a FREE, no obligation, quote today. Call 1-833-310-1895

BECOME A PUBLISHED AUTHOR. We want to Read Your Book! Dorrance Publishing-Trusted by Authors Since 1920 Book manuscript submissions currently being reviewed. Comprehensive Services: Consultation, Production, Promotion and Distribution Call for Your Free Author's Guide 1-833-675-6435 or visit http://dorranceinfo.com/wv

ELIMINATE GUTTER CLEANING FOREVER! LeafFilter, the most advanced debris-blocking gutter protection. Schedule a FREE LeafFilter estimate today. 15% off Entire Purchase. 10% Senior & Military Discounts. Call 1-844-295-2840

Place YOUR statewide ad today any of three easy ways:

Call classifieds at this Newspaper

Or WVPA at 1-800-235-6881 or Visit www.wvpress.org



BRING EVERYTHING YOU LOVE TOGETHER!

Blazing Fast Internet!
ADD TO YOUR PACKAGE FOR ONLY
\$19.99 /mo.
where available

2-YEAR TV PRICE GUARANTEE

\$64.99 MO. for 12 Mos.
190 CHANNELS Including Local Channels!

FREE VOICE REMOTE
Hey Google

FREE SMART HD DVR INCLUDED

FREE STREAMING ON ALL YOUR DEVICES

CALL TODAY - For \$100 Gift Card Promo Code: DISH100

1-855-736-4350

Offer ends 11/15/21.

*All offers require credit qualification, 24-month commitment with early termination fee and eAutoPay. Prices include Hopper Duo for qualifying customers. Hopper, Hopper w/Sling or Hopper 3 55/mo. more. Uplift fees may apply based on credit qualification.

Presbyterian Church.

He was a son of the late Morris R. and Dottie Childers Greene. In addition to his parents, he was preceded in death by his: wife, Judy Greene and his siblings, Morris R. "Morty" Greene Jr. and Peggy Greene.

Don was survived by his children, Mark Greene of Mountain Lake Park, MD, Andrew Greene (Kristen) of Winfield and Rebekah Withrow of Eleanor; his grandchildren: Robbie Withrow, Zoe, Gracie and Josie Greene; brother: Dave Greene of Harrah, OK; and several nieces and nephews.

Funeral service was Tuesday, November 9, 2021 at Chapman Funeral Home, Hurricane with Pastor Steve Hewitt and Pastor James Dennis officiating.

TERESA ANN HONAKER

"A good name is better than a good ointment, and the day of one's death is better than the day of one's birth."

This is Teresa Ann Honaker, and on October 30, 2021 she went home to live eternally with her Creator, the Lord Jesus! Teresa passed peacefully at her home in Eleanor, at the age of 67.

A life well lived! That was Sissy. Sissy's life had a plan and purpose that started before she was ever born. Psalm 139:13-16 says, "You made all the delicate, inner parts of my body, and knit them together in my mother's womb. Thank you for making me so wonderfully complex! It is amazing to think about. Your workmanship is

marvelous – and how well I know it. You were there while I was being formed in utter seclusion! You saw me before I was born and scheduled each day of my life before I began to breathe. Every day was recorded in your Book!" God allowed Sissy to live with her disabilities for His purpose and plan. Her life impacted many for good! As Job 33:4 says, "The Spirit of God made her, and the breath of the Almighty gave her life."

Teresa was preceded in death by her loving mother, Annetta Jane Honaker, and her father, Jackie Ray Honaker.

Surviving family includes her beloved sister, Deborah Honaker-Ross, and her husband, Philip T. Ross; her nieces Morgan and Michaela Ross, whom she adored; her aunt, Elva Scott; and many cousins.

Teresa's Celebration of Life was held Saturday, November 6, 2021 at Raynes Funeral Home in Eleanor with Pastor Larry Hammett officiating. Burial was in Grandview Cemetery, Red House.

ANNETTE MITCHELL

Annette M. Smith Mitchell, 72, passed away peacefully on Friday, Nov 5, 2021, at her home in Culloden.

She was preceded in death by her parents, Robert and Wilma Smith, brothers, Robert L. Smith and David F. Smith, and sister and brother-in-law, Sue and Virgil Brogan.

Annette retired from Pinnacle Environmental and enjoyed reading, cooking, sewing, crocheting, spending time with her grandchildren, and visiting the Ocean.

Find the right senior living option for your mom or dad with our personalized process

Our service is free, as we're paid by our participating communities and providers.



1-888-918-8270

aPlace for Mom.

THE PLACE FOR SENIOR LIVING ADVICE

LIFE LINE SCREENING
The Power of Prevention

Are you at risk for stroke or cardiovascular disease?

Screenings are easy, painless and non-invasive.

**Call Life Line Screening at
855-915-3562**

Special Offer for Readers

5 screening package for \$149



She is survived by her sons Larry Mitchell (Christina Gonzalez) of Culloden and Chris Mitchell (April Mitchell) of Lake Saint, MO, her grandchildren Dustin, Brian, and Ty Mitchell and her siblings Roberta, Chuck and Dawnetta.

Funeral service was Wednesday, November 10, 2021, at Allen Funeral Home with her brother Chuck Smith officiating. Burial was in Valley View Cemetery.

Continued to Page 8

Obituaries

Continued from Page 7 years.

FRANKLIN NEARY

Franklin Delano Neary, 84, of Bills Creek Road, Winfield, died Tuesday, November 2, 2021 at Eldercare of Ripley after a long illness. Frank was a 1955 graduate of Winfield High School. He served in the army as a mechanic from 1956-1958. He owned Neary Development Corporation. He was an avid outdoorsman who loved hunting and fishing. Frank loved Winfield and especially his lifelong home on Bills Creek Road.

He was preceded in death by his wife of 56 years, Patti, parents, Jim and Annie Neary, brothers, James "Doc", Robert, and Lawrence. Sister, Mary Ellen Sturgis, niece, Kim Scarpa and nephews, Christopher Maddox and Justin Wygal. Sister-in-Law Barbara (Tom) Miller and brother-in-law Jim Wygal.

Frank is survived by daughter Olevia Neary of Winfield, daughter Renee Wheeler (Mike) of Lavalette, granddaughters Jessica Wheeler of Las Vegas, NV, Jennifer Pridmore (Justin) great granddaughter Elyse; sister Doris (Wayne) Maddox of Teays Valley, sisters-in-law Debbie Bridgette (Ed) of Kentucky; Patti K. Wygal of Poca; many treasured nieces and nephews.

A tribute to the life of Frank was held Saturday, November 6, 2021, at Gatens-Harding Funeral Home Chapel with Pastor Dave McCormick officiating. Burial was in Judson Baptist Cemetery on Bills Creek Road.

LARRY RIDDLE

With God in his heart Larry Riddle, 59, left the world on October 10, 2021, at the James Cancer Center at O.S.U., with his wife Sandy by his side.

Larry and Sandy were united in Holy Marriage September 26th 1998 and were together for 26

He was a restaurant manager and chef. Most recently being the chef of the Bar 101. Before that he was the general manager of the Chop House Restaurant. He was the Chef of the Chop House Restaurant prior to that. He also worked as a general manager for Wendy's International. He started working as a child passing papers and then helped run the Boys and Girls Club on the West Side. He always had a great work ethic and won many awards over his career. Larry grew up on the West Side of Charleston and was proud of that. He graduated from Stonewall Jackson High in 1980. He also graduated from N.I.T. with a 4.00 grade point average. He was a 26 yr. resident of Teays Valley.

Left to cherish his memory are his wife Sandra Halstead Riddle, son Matthew at home, Tyler Riddle fiancée Emily Combs and their newborn daughter Gemma Rose, mother Joyce Romsky, brothers, Terry and Brad, sister Kim Morton and husband Dave. Many extra special Uncles and Aunts, Great Cousins, Nieces and Nephews. Many special friends he loved like family. You know who you are. And his loyal loving dog Puppy.

Preceding Larry in death were his Father Gary Riddle, Stepfather Nick Romsky, Special Grandparents Louise and Virginia Riddle and in-laws Clyde and Wilma Halstead.

The memorial service is set for 1:00 Saturday November 13, 2021, at the 1st. Church of the Nazarene 200 Park Ave and Hall Street. Charleston, WV. Refreshments will be served after the service.

Larry was a big Sport's and WVU fan so if would like to wear WVU attire and colors that would be great.



The following events happened on these dates in West Virginia history. To read more, go to e-WV: The West Virginia Encyclopedia at www.wvencyclopedia.org.

Nov. 11, 1929: The Memorial Arch was dedicated on Armistice Day in Huntington. The Memorial Arch stands at the intersection of 11th

JAN VANCE

Jan Vance, 56, of Scott Depot, passed away on Sunday, October 31, 2021.

She was born on August 30, 1965 in Charleston to the late Harry Carlos, Sr. and Mary Ellen Vance.

For 28 years, Jan was the Operations Manager at Office and Commercial Cleaning. She enjoyed her many travels with the owners, Matt and Robbie Coleman. Jan was a member of Harper Memorial Gospel Tabernacle in Cross Lanes.

Her greatest joy was spending time with her many nieces and nephews. She was also a dedicated foster parent for many years.

In addition to her parents, she was preceded in death by her partner in life, David Parsons; brothers, Larry and Charles; niece, Amanda; and nephews, Kelly and Brandon.

Jan is survived by her brothers, Harry and Rick; her sisters, Debra, Karen, Billie and Bobbie; 14 nieces and nephews; and many great-nieces and great-nephews.

Services will be held at a later date.

JOYCE L. VAUGHN

Joyce L. Vaughn, 76, of Red House, passed away Thursday, November 4, 2021 at Hubbard Hospice House West at Thomas

Avenue and Memorial Boulevard. The arch pays tribute to Cabell County soldiers who fought in World War I.

Nov. 12, 1844: Henry Schmulbach was born in Germany. Schmulbach became a leading businessman in Wheeling, buying Nail City Brewery in 1882 and the becoming president of the German Bank, now WesBanco.

Nov. 14, 1788: Kanawha County, named for the Kanawha River which flows through it,

Memorial Hospital following a short illness.

She was a graduate of Nitro High School and was member of Otter Branch Church. She owned a beauty shop in Nitro and worked as a hairdresser for several years. Joyce left her hairdresser career and went to Thomas Memorial Hospital in 1976, where she worked for 34 years until she retired. Around 1993 she joined the Home Health Family as administrative Secretary to the Director.

Joyce was loved at her job and one of her co-workers shared the following...

"As a family we always had disagreements, but Joyce never sided, she just gave you the look or a gentle tap and you knew to shut up and listen. Her sign in her office read "Don't make me let my flying monkeys out." Joyce always believed in the best of everyone. Her door was always open for encouraging words or hugs. She was a Momma to us all, including our children and grandchildren. We love you and we will miss you."

Born August 31, 1945, she was the daughter of the late, George Witt and Thelma Fowler Witt. In addition to her parents, she was preceded in death by her loving husband of 41 years, Archie Albert Vaughn Jr.; son, James Michael Witt; sister, Mary Catherine Witt; brother, James Lloyd Witt; father and mother in law, Archie and Helen Vaughn; sister in law, Nadine Vaughn; brother in laws, Bobby Vaughn and William Vaughn.

Survivors include her daughter Nelsa Naugle; grandson, Devon Naugle Jr.; sister in laws, Barbara Vaughn, Sharon Stutler and Karen (Keith) Casto; niece, Tammy (Mark) Warner. Joyce is also survived by her fur babies; Lilly, Skittles, Thumper and Milo along with a host of friends and work family.

Graveside funeral service was Monday, November 8, 2021 at Buffalo Memorial Park with Pastor Mike Tucker officiating.

BONNIE SUE WHEELER

Bonnie Sue Wheeler, 81, of South Charleston, formerly of Hurricane, passed away on Nov. 3, 2021 at CAMC Memorial Hospital, Charleston after a brief illness.

She was born in Huntington on July 6, 1940, the daughter of Henry Booth and Carl and Dorothy L. Alls Nida. In addition to her parents, she was preceded in death

was created on this date.

Nov. 14, 1939: The Charleston Civic Orchestra gave its first concert at the Municipal Auditorium. The group changed its name to Charleston Symphony Orchestra in 1943 and in 1988 became the West Virginia Symphony Orchestra.

Nov. 14: 1970: A chartered plane slammed into a hillside just short of Huntington's Tri-State Airport near Ceredo, killing all 75 of the passengers and crew. The victims included nearly the entire Marshall University football team, all but one of their coaches, and several fans.

Nov. 15, 2010: The landmark Aracoma Hotel in Logan was damaged by fire. It was demolished later that year.

Nov. 16, 1734: Samuel Washington was born at Pope's Creek, Virginia.

by her first husband Dannie Lee Mullins and second husband, Arthur "Dave" Wheeler, brother, David H. Booth and a stepson.

Bonnie was a loving mother, wife, grandmother, great grandmother and sister. She was a member of First Baptist Church of Hurricane and was a retired General Manager from Days Inn, Teays Valley.

Bonnie is survived by her children: David W. Mullins (Terry) of New Holland, OH, Deborah S. Mullins (Kelly Pleasants) of Louisa, VA, Shawn Wheeler (Kaycee) of Hurricane, and Tamra Hamrick Wheeler of Scott Depot, 7 grandchildren, and 6 great-grandchildren. She was also survived by 4 step children, 14 step grandchildren and 16 step great grandchildren.

Funeral service was Monday, November 8, 2021 at Chapman Funeral Home, Hurricane, with Pastor James Dennis officiating. Burial was in Cunningham Memorial Park, St. Albans.

Samuel, a younger brother of George Washington, was the first of several members of the Washington family to live in what is now the Eastern Panhandle of West Virginia.

Nov.16,1823:Politician and industrialist Henry Gassaway Davis, known in the early 20th century as West Virginia's "Grand Old Man," was born in Baltimore, Md.

e-WV: The West Virginia Encyclopedia is a project of the West Virginia Humanities Council.

LEGAL ADVERTISEMENT	
ORDER OF PUBLICATION	
IN THE CIRCUIT COURT OF PUTNAM COUNTY, WEST VIRGINIA	
IN RE: David Toney Case No. 21-A-49	
Shanna Toney v. Eric Tucker	

THE OBJECT OF THIS SUIT IS TO OBTAIN PETITION TO TERMINATE PARENTAL RIGHTS AND FOR STEPPARENT ADOPTION OF MINOR CHILD. It appears by affidavit filed in this action that ERIC TUCKER, whose address is unknown is a party in the above matter and that a hearing was set on DECEMBER 10, 2021 at 1:30 p.m. before Judge PHILLIP STOWERS, Circuit Court Judge, located at the Judicial Building, 12093 Winfield Road 3rd Floor, Winfield, WV 25213.

A copy of said Petition for Infant Guardianship and notice of Hearing can be obtained from the Putnam County Circuit Clerk's Office.

Entered by the Clerk of said Court this November 5, 2021. WILLIAM MULLINS/sy CIRCUIT CLERK 11-11-21

LEGAL ADVERTISEMENT	
ORDER OF PUBLICATION	
IN THE FAMILY COURT OF PUTNAM COUNTY, WEST VIRGINIA	
Case No. 21-D-67	
Morgan Dawn Barnett vs. Raymond Harold Barnett IV	

THE OBJECT OF THIS SUIT IS TO OBTAIN NOTICE OF HEARING ON DIVORCE. It appearing by affidavit filed in this action that RAYMOND BARNETT IV, whose addresses are unknown is a party in the above matter and that a hearing was set December 1, 2021 at 8:30 a.m. before Judge WITT, Family Court Judge, located at the Judicial Building, 12093 Winfield Road, Ste 12, Winfield, WV 25213.

A copy of said notice of hearing can be obtained from the Putnam County Circuit Clerk's Office. Entered by the Clerk of said Court on this October 27, 2021. WILLIAM MULLINS/dh Circuit Clerk 11-4-21

LEGAL ADVERTISEMENT	LEGAL ADVERTISEMENT
State of West Virginia Department of Environmental Protection Division of Water and Waste Management	
PUBLIC NOTICE	

WEST VIRGINIA DEPARTMENT OF ENVIRONMENTAL PROTECTION'S, PUBLIC INFORMATION OFFICE, 601 57TH STREET SE, CHARLESTON, WEST VIRGINIA 25304-2345 TELEPHONE: (304) 926-0440.

APPLICATION FOR COVERAGE UNDER THE GENERAL WEST VIRGINIA NATIONAL POLLUTANT DISCHARGE ELIMINATION SYSTEM WATER POLLUTION CONTROL PERMIT NO. WV0115924

Public Notice No.: SM-111-2021 Public Notice Date: November 11, 2021

Paper: The Hurricane Breeze

The following has applied for coverage under the General WV/ NPDES Water Pollution Control Permit No. WV0115924 for this facility or activity:

Appl. No.:	WVR111357
Applicant:	APPALACHIAN POWER COMPANY 1 RIVERSIDE PLAZA COLUMBUS, OH 43215
Location:	WINFIELD, PUTNAM COUNTY
Latitude:	8:28:37
Longitude:	81:49:51

Receiving Stream: Bills Ck / Kanawha R

Activity: Stormwater discharge from 48.1 acres in Putnam County

Business conducted: Construction activities associated with closure and repurposing of waste pond complex.

Implementation: N/A

On the basis of review of the application, the "Water Pollution Control Act" (Chapter 22, Article 11-8(a)), and the "West Virginia Legislative Rules," the State of West Virginia will act on the above application.

Any interested person may submit written comments on the site registration permit application and may request a public hearing by addressing such to the Director of the Division of Water and Waste Management within 30 days of the date of the public notice. Such comments or requests should be addressed to:

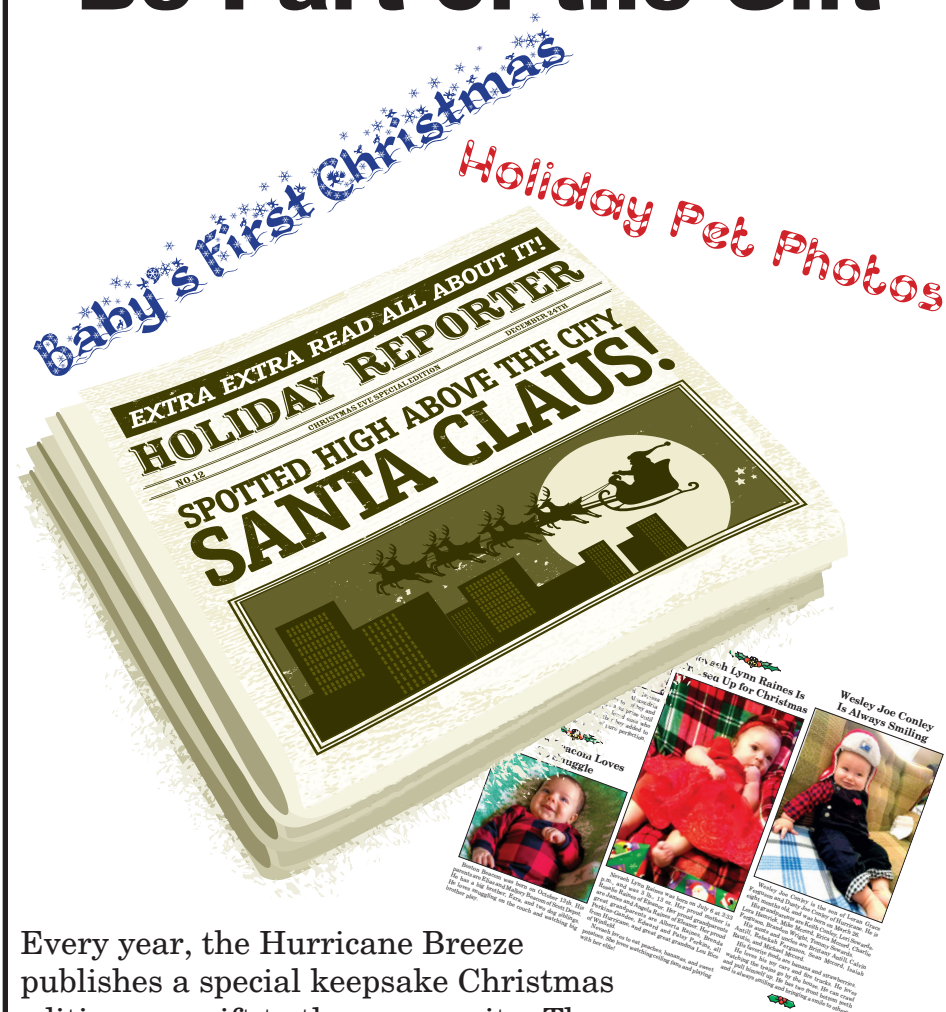
Director, Division of Water and Waste Management, DEP
ATTN: Sharon Mullins, Permitting Section
601 57th Street SE
Charleston, WV 25304-2345

The public comment period begins November 11, 2021 and ends December 11, 2021.

Comments received within this period will be considered prior to acting on the permit application. Correspondence should include the name, address and the telephone number of the writer and a concise statement of the nature of the issues raised. The Director shall hold a public hearing whenever a finding is made, on the basis of requests, that there is a significant degree of public interest on issues relevant to the site registration permit application and this facility's coverage under the General Permit. Interested persons may contact the Public Information Office to obtain further information.

The application may be inspected, by appointment, at the Division of Water and Waste Management Public Information Office, at 601 57th Street, Charleston, WV, between 8:00 a.m. and 4:00 p.m. on business days. Copies of the application and the General Permit and Fact Sheet may be obtained from the Division at a nominal cost. Individuals requiring Telecommunication Device (TDD) may contact our agency by calling 1-800-422-5700. Calls must be made 8:30 a.m. to 3:30 p.m. Monday through Friday.

Be Part of the Gift



Every year, the Hurricane Breeze publishes a special keepsake Christmas edition as a gift to the community. The issue features the popular Baby's First Christmas section, which has been published continuously for over thirty-five years, and the more recent Holiday Pet Photo section, as well as other seasonal features. The Breeze Christmas edition is a chance for businesses and individuals to be part of this gift to the community. The Breeze offers a wide variety of both color and black and white advertisements, which can be customized with your message. If your business would like to be part of the Christmas issue, email us at breezenews@citynet.net or call 304-562-9881.

LEGAL ADVERTISEMENT	LEGAL ADVERTISEMENT	LEGAL ADVERTISEMENT	LEGAL ADVERTISEMENT	LEGAL ADVERTISEMENT	LEGAL ADVERTISEMENT	
<p>Public Hearing Scheduled</p> <p>The Putnam County Planning Commission will meet Tuesday, January 18, 2022 at 7:00 p.m. for a Regular Meeting at the Putnam County Courthouse, Room 202, 12093 Winfield Road, Winfield, WV 25213 to conduct regular business and hold the following public hearings:</p> <p>Discussion and decision on an amendment to the Putnam County Zoning Ordinance for the Zoned Unincorporated Areas of Putnam County, West Virginia to amend the ILP by adding provisions for conduits to be placed in all newly located or relocated single family structures, all new residential structures and all new construction of any residential or non-residential structure, including any major subdivision development, any manufactured home park development, any lease community development, or other development in Putnam County to allow for the installation of the new fiber optic system being developed in Putnam County.</p> <p>All interested parties are invited to attend. If you have any questions/ concerns about this public hearing, please contact the Planning Commission at (304) 586-0237 or planning@putnamwv.org</p> <p>11-11-11</p>	<p>To the Creditors and Beneficiaries of the following deceased persons estates:</p> <p>I have before me the estates of the deceased persons and the accounts of the fiduciaries of their respective estates as listed below:</p> <p>Estate No. 4774 Estate Name: Donna Lee Ashworth Executor: Zachary D. Ashworth 16 Northslope Drive Milton, WV 25541</p> <p>Estate No.: 3591 Estate Name: Adam Kirk Bellew Administratrix: Katherine L. Heishman 522 Meadow Circle Hurricane, WV 25526</p> <p>Estate No.: 4784 Estate Name: Christine Elaine Cipolla Executrix: Donald A. Cipolla 1565 Thistlewood Circle Hurricane, WV 25526</p> <p>Estate No.: 4783 Estate Name: Dorothy Mae Geyer Executrix: Phillip C. Geyer 136 Country Lane Winfield, WV 25213</p> <p>Estate No.: 4760 Estate Name: Carolyn Sue Hager Administrator: Scott M. Hager 1546 Kanwaha Blvd E Apt 909 Charleston, WV 25311</p> <p>Estate No.: 4794 Estate Name: Walter Daten Harris Executrix: Deborah K. Slack P. O. Box 494 Poca, WV 25159</p> <p>Estate No.: 4597 Estate Name: Annetta Jane Honaker Executrix: Deborah Honaker-Ross 141 Windsong Acres Road Winfield, WV 25213</p> <p>Estate No.: 4782 Estate Name: Janet Carol Simmons Co-Executrix: Sherry B. Hale 2840 Steele Ridge Road Red House, WV 25168</p> <p>Co-Executrix: Deborah L. Parsons 2739 Steele Ridge Road Red House, WV 25168</p> <p>Estate No.: 4671 Estate Name: Ronnie Lee Sowards, Sr. Administrator: Ronnie Lee Sowards, Jr. 2116 Walton Road Culloden, WV 25510</p> <p>Estate No.: 4780 Estate Name: Naomi Ruth Thornton Executrix: Randy Thornton 388 Grandview Ridge Road Red House, WV 25168</p> <p>Estate No.: 4657 Estate Name: Jerry Lee Walker Administratrix: Lisa M. Moye P. O. Box 535 Winfield, WV 25213</p> <p>All persons having claims against the estate(s) of any of the above-named deceased persons whether due or not, are notified to exhibit their claims with vouchers thereof, legally verified, to the fiduciary of such deceased person as shown above within 60 days of November 4, 2021; or, if not, to exhibit the same at the office of the undersigned Fiduciary Supervisor at the address shown below by said date; otherwise any or all such claims may by law be excluded from all benefits of said estate(s). No claims against the estate shall be accepted by the fiduciary supervisor after said date. All beneficiaries of said estate(s) may appear either before the above-named fiduciary by the date first shown above, or thereafter before the undersigned fiduciary supervisor by the date last shown above to examine said claims and otherwise protect their respective interests.</p> <p>All persons seeking to impeach or establish a will must file a complaint pursuant to W. Va. Code. Any person objecting to the representative's qualifications, venue or jurisdiction must file a complaint within 60 days of November 4, 2021.</p> <p>Subscribed and sworn to before me on the 1st day of November 2021.</p> <p>Fiduciary Supervisor Putnam County Commission 10293 Winfield Road Winfield, WV 25213</p> <p>11-4-21</p>	<p>TRUSTEE'S SALE OF VALUABLE REAL ESTATE</p> <p>The undersigned Substitute Trustee, by virtue of the authority vested in him by that certain Deed of Trust, dated April 8, 2005, and duly recorded in the Office of the Clerk of the County Commission of Putnam County, West Virginia, in Document No. 000166640007, in Book No. 742, at Page 458 and modified in Document No. 004661700004, in Book No. 1218, at Page 233, Jackie W Noffsinger and Wanda L Noffsinger did convey unto Barry Dodson and George M. Cipriani, Trustee(s), certain real property described in said Deed of Trust; and the beneficiary has elected to appoint Seneca Trustees, Inc., as Substitute Trustee by a Substitution of Trustee dated October 15, 2021 and recorded in the aforesaid Clerk's office; and default having been made under the aforementioned Deed of Trust, and the undersigned Substitute Trustee having been instructed by The Huntington National Bank to foreclose thereunder, will offer for sale at public auction at the front door of the Putnam County Courthouse in Winfield, West Virginia, on</p> <p>December 7, 2021 at 1:00 PM</p> <p>the following described real estate, together with its improvements, easements and appurtenances thereunto belonging, situate in 12 - Union District, Putnam County, West Virginia, and more particularly described as follows:</p> <p>SITUATED IN UNION DISTRICT, PUTNAM COUNTY, WEST VIRGINIA, AND BEING MORE PARTICULARLY BOUNDED AND DESCRIBED AS FOLLOWS: TRACT NUMBER TWO: BEING AT A POINT IN THE LINE OF THE PROPERTY NOW OR FORMERLY OWNED BY W.E. CRAIGO, SAID POINT ALSO MARKING THE INTERSECTION OF LINE BETWEEN THE PROPERTY NOW OR FORMERLY OWNED BY JAMES NOFFSINGER AND THE PROPERTY NOW OR FORMERLY OWNED BY HOWARD NOFFSINGER; SAID POINT ALSO BEING LOCATED S. 81 DEG. 41' 00" E. 1330.10 FEET FROM A PIPE BY A SMALL BOX ELDER IN THE EASTERLY RIGHT OF WAY LINE OF WEST VIRGINIA SECONDARY ROUTE 34; THENCE RUNNING WITH THE PROPERTY OF SAID CRAIGO S. 17 DEG. 55' 00" E. 683.7 FEET TO A PINE FENCE CORNER; THENCE RUNNING S. 52 DEG. 21' 00" W. 278.20 FEET TO A PIPE IN THE LINE OF THE PROPERTY NOW OR FORMERLY OWNED BY TOM NOFFSINGER; THENCE RUNNING WITH SAID TOM NOFFSINGER N. 19 DEG. 37' 00" W. 511.00 FEET TO A DRAIN AT THE CORNER OF THE TOM NOFFISNGER PROPERTY AND THE PROPERTY NOW OR FORMERLY OWNED BY LLOYD NOFFSINGER; THENCE RUNNING WITH THE LINE OF SAID LLOYD NOFFSINGER N. 62 DEG. 03' 00" W. 502.50 FEET TO A POINT IN THE FORKS OF A DRAIN; THENCE LEAVING THE LINE OF SAID LLOYD NOFFSINGER AND RUNNING N. 22 DEG. 57' e. 199.05 FEET TO A POINT IN THE LINE OF THE PROPTY NOW OR FORMERLY OWNED BY JAMES NOFFSINGER; THENCE RUNNING WITH THE COMMON DIVISION LINE OF THE PROPERTY OF THE SAID JAMES NOFFSINGER AND THE PROPERTY OF HOWARD NOFFSINGER, S. 81 DEG. 41' 00" E. 553.4 FEET TO THE PLACE OF BEGINNING AND ESTIMATED TO CONTAIN 6.59 ACRES, MOR OR LESS, AND BEING MORE PARTICULARLY SHOWN AND DESIGNATED UPON THAT CERTAIN MAP ENTITLED "PLAT OF SURVEY FOR JACK NOFFSINGER", SAID MAP PREPARED FROM A SURVEY AND EXISTING DEEDS FOR DAVID KANNIAINEN, PROFESSIONAL SURVEYOR #241 DATED APRIL 5, 1995, A COPY OF WHICH IS ATTACHED HERETO AND MADE A PART HEREOF REFERENCE TO WHICH IS HEREBY MADE FOR ALL PERTINENT PURPOSES AND ALSO SHOWN AND DESIGNATED UPON THAT CERTAIN MAP ENTITLED "MAP OF THE LAND OF THE NOFFSINGER HEIRS", SURVEYED BY DAVID KANNIAINEN, LICENSED LAND SURVEYOR #241 DATED APRIL 11, 1986, A COPY OF WHICH IS OF RECORD N THE AFORESAID CLERK'S OFFICE IN MAP CABINET A, SLIDE 74, REFERENCE TO WHICH IS HEREBY MADE FOR ALL PERTINENT PURPOSES. TRACT NUMBER THREE: BEGINNING AT A POINT IN THE LINE OF THE PROPERTY NOW OR FORMERLY OWNED BY JAMES NOFFSINGER, SAID POINT BEING LOCATED S. 81 DEG. 41' 00" E. 289.31 FEET FROM A PIPE BY A SMALL BOX ELDER IN THE EASTERLY RIGHT OF WAY LINE OF WEST VIRGINIA SECONDARY ROUTE 34; THENCE RUNNING WITH THE LINE OF SAID NOFFSINGER S. 81 DEG. 41' 00" E. 487.39 FEET TO A POINT; THENCE RUNNING S. 22 DEG. 57' W. 199.5 FEET TO THE FORKS OF THE DRAIN IN LINE WITH THE PROPERTY NOW OR FORMERLY OWNED BY LLOYD NOFFSINGER; THENCE RUNNING WITH THE LINE OF SAID LLOYD NOFFSINGER S. 89 DEG. 00' 00" W. 342.30 FEET TO A PIPE; THENCE RUNNING N. 13 DEG. 27' 00" W. 267.47 FEET TO THE PLACE OF BEGINNING AND ESTIMATED TO CONTAIN 1.11 ACRES, MORE OR LESS, AND BEING MORE PARTICULARLY SHOWN AND DESIGNATED UPON THAT CERTAIN MAP ENTITLED, "PLAT OF A SURVEY FOR JACK NOFFSINGER", SAID MAP PREPARED FROM A SURVEY AND EXISTING DEEDS BY DAVID KANNIAINEN, PROFESSIONAL SURVEYOR #241 DATED APRIL 5, 1995, A COPY OF WHICH IS ATTACHED CERETO AND MADE A PART HEREOF REFERENCE TO WHICH IS HEREBY MADE FOR</p>	<p>ALL PERTINENT PURPOSES AND ALSO SHOWN AND DESIGNATED UPON THAT CERTAIN MAP ENTITLED "MAP OF THE LAND OF THE NOFFSINGER HEIRS", SURVEYED BY DAVID KANNIAINEN, LICENSED LAND SURVEYOR #241 DATED APRIL 11, 1986, A COPY OF WHICH IS OF RECORD IN THE AFORESAID CLERK'S OFFICE IN MAP CABINET A, SLIDE 74, REFERENCE WHICH IS HEREBY MADE FOR ALL PERTINENT PURPOSES.</p> <p>SUBJECT TO EASEMENTS AND RESTRICTIONS OF RECORD. BEING PART OF THE SAME PROPERTY CONVEYED BY DEED RECORDED IN VOLUME 365, PAGE 225 OF THE PUTNAM COUNTY, WEST VIRGINIA RECORDS.</p> <p>At the time of the execution of the Deed of Trust, this property was reported to have an address of: 2076 McLane Pike, Red House, WV 25168.</p> <p>The referenced real estate will be conveyed with no covenants of warranty, and subject to all covenants, restrictions, easements, rights of way and reservations which may be a matter of record in the aforesaid Clerk's Office or visible upon the ground, all prior liens and encumbrances, including, without limitation, liens for real estate taxes, incinerator, sanitary and sewer charges. The purchasers at the sale shall be responsible for paying the recording costs and also the tax on the privilege of transferring real property (the cost of the tax stamp to be affixed to the deed). The purchasers shall be responsible for payment of all real estate taxes.</p> <p>The subject property will be sold in "AS IS" condition. The Substitute Trustee shall be under no duty to cause any existing tenant or person occupying the subject property to vacate said property.</p> <p>TERMS: \$9000.00 in cash and/ or certified funds as deposit at the time of sale with the balance due and payable within 30 days of the day of sale.</p> <p>FEDERAL TAX LIEN: In the event that there are Federal Tax Liens against the property, the United States would have the right to redeem the property within a period of 120 days from the date of such sale or the period allowable for redemption under local law, whichever is longer.</p> <p>Pursuant to the Deed of Trust, the Trustee may postpone the sale by public announcement at the time and place designated or by posting a notice of the same, and act by agent in the execution of the sale. The parties secured by the Deed of Trust reserve the right to purchase the property at such sale.</p> <p>SENECA TRUSTEES, INC. 5000 Coombs Farm Drive, Suite 104 Morgantown, WV 26508 (304) 413-0044 (304) 292-2918 Toll free: (888) 534-3132 Reference File No. 79032</p> <p>11-11-21</p>	<p>State of West Virginia Department of Environmental Protection Division of Water and Waste Management</p> <p>PUBLIC NOTICE</p> <p>WEST VIRGINIA DEPARTMENT OF ENVIRONMENTAL PROTECTION'S PUBLIC INFORMATION OFFICE, 601 57TH STREET SE, CHARLESTON, WEST VIRGINIA 25304-2345 TELEPHONE: (304) 926-0440.</p> <p>Application for coverage under the General West Virginia National Pollutant Discharge Elimination System Water Pollution Control Permit No. WV0111457</p> <p>Public Notice No.: SM-110-2021 Public Notice Date: November 11, 2021</p> <p>Paper: <i>The Hurricane Breeze</i></p> <p>The following has applied for coverage under the General WV/ NPDES Water Pollution Control Permit No. WV0111457 for this facility or activity:</p> <p>Appl. No.: WVVG612077</p> <p>Applicant: PARSONS CONTRACTING LLC 14526 CHARLESTON RD RED HOUSE, WV 26168</p> <p>Location: BUFFALO, PUTNAM COUNTY</p> <p>Latitude: 38:33:59 Longitude: 81:58:23</p> <p>Receiving Stream: Little Buffalo Creek/Kanawha River</p> <p>Activity: To discharge water entirely composed of stormwater associated with industrial activities - Outlets No. 001, 002 and 003. The facility is proposed to be covered under sector G-1 of the existing General Permit.</p> <p>Business conducted: Stockpile yard for temporary storage of concrete, soil, rock and innocuous construction debris removed from job sites.</p> <p>Implementation: N/A</p> <p>On the basis of review of the application , the "Water Pollution Control Act" (Chapter 22, Article 11-8(a)), and the "West Virginia Legislative Rules," the State of West Virginia will act on the above application.</p> <p>Any interested person may submit written comments on the site registration permit application and may request a public hearing by addressing such to the Director of the Division of Water and Waste Management within 30 days of the date of the public notice. Such comments or requests should be addressed to:</p> <p>Director, Division of Water and Waste Management, DEP ATTN: Sharon Mullins, Permitting Section 601 57th Street SE Charleston, WV 25304-2345</p> <p>The public comment period begins <u>November 11, 2021</u> and ends <u>December 11, 2021</u>.</p> <p>Comments received within this period will be considered prior to acting on the permit application. Correspondence should include the name, address and the telephone number of the writer and a concise statement of the nature of the issues raised. The Director shall hold a public hearing whenever a finding is made, on the basis of requests, that there is a significant degree of public interest on issues relevant to the site registration permit application and this facility's coverage under the General Permit. Interested persons may contact the Public Information Office to obtain further information.</p> <p>The application may be inspected, by appointment, at the Division of Water and Waste Management Public Information Office, at 601 57th Street, Charleston, WV, between 8:00 a.m. and 4:00 p.m. on business days. Copies of the application and the General Permit and Fact Sheet may be obtained from the Division at a nominal cost. Individuals requiring Telecommunication Device (TDD) may contact our agency by calling 1-800-422-5700. Calls must be made 8:30 a.m. to 3:30 p.m. Monday through Friday.</p> <p>11-11-11</p>	<p>LEGAL ADVERTISEMENT</p> <p>PUBLIC SERVICE COMMISSION OF WEST VIRGINIA CHARLESTON</p> <p>CASE NO. 21-0739-MC-PC</p> <p>RGL, INC., DBA MOUNTAIN STATE WASTE, and E & L, INC. <i>Joint Petition for Emergency Interim Operating Authority.</i></p> <p>NOTICE</p> <p>On November 2, 2021, the Public Service Commission of West Virginia granted the Joint Petition for Emergency Operating Authority filed by RGL, Inc., dba Mountain State Waste, and E&L, Inc., for Mountain State Waste to provide service to all of E&L's customers on a temporary basis. Notice is hereby provided that Mountain State Waste is now providing solid waste collection service to the E&L, Inc.'s customers throughout the territory authorized by P.S.C. M.C. Certificate No. F-4691, which authority consists of the right to operate as a common carrier by motor vehicle in the transportation of residential solid waste from points and places in Putnam County located within a five (5) mile radius of the point at which Jackson, Mason and Putnam Counties meet; and the transportation of solid waste from points and places in Mason and Putnam Counties, excluding the following points and places -- (1) points and places in Mason and Putnam Counties that are on the south and west side of the Kanawha River; (2) those points and places in Mason County that are located to the north of 38° 47' 30" north latitude (said latitudinal line running through, or next to, the intersection between Mason County Routes 23 & 23/1; (3) those points and places in Putnam County that are located to the west of Mason County Route 22; (4) those points and places in Mason County that are located within a radius of one (1) mile of the intersection between WV Route 62 and Mason County Rt. 22; (5) those points and places in Putnam County that are located within a radius of five (5) miles of the intersection between Putnam County Rts. 38 and 38/1; and (6) those points and places in Putnam County that are located to the south of the Pocatalico River - to places of disposal.</p> <p>The emergency operating authority granted to Mountain State Waste is governed by the tariff approved for E&L, Inc. The authority granted by the Public Service Commission of West Virginia is of limited duration and will terminate either within ninety (90) days from November 2, 2021 or upon conclusion of proceedings in the pending Application for the Transfer of P.S.C. M.C. Certificate No. F-4691 to RGL, Inc., dba Mountain State Waste, PSC Case No. 21-0750-MC-TC, E&L, Inc.</p> <p>11-11-11</p>	<p>LEGAL ADVERTISEMENT</p> <p>Percell will apply by Petition to the Circuit Court of Putnam County, West Virginia for the entry of an order by said Court, changing his/her name from Kennedy Anne Percell to Kennedy Anne Angel, at which time and place any interested party may appear and be heard, if they so desire.</p> <p>You are hereby notified that this matter may be rescheduled without further notice or publication.</p> <p>A copy of said Petition can be obtained form the undersigned Clerk at his office at 12093 Winfield Road, Ste. 12, Winfield, WV 25213.</p> <p>ENTERED by the Clerk of said Court this 2nd day of November, 2021.</p> <p>William R. Mullins/l/s Circuit Clerk</p> <p>11-11-21</p>
	<p>LEGAL ADVERTISEMENT</p> <p>IN THE CIRCUIT COURT OF PUTNAM COUNTY, WEST VIRGINIA</p> <p>In Re: Change of Name from Quinn Josephine Cochran to Josephine Jean Cochran LEGAL NOTICE OF PUBLICATION CHANGE OF NAME PROCEEDING</p> <p>Civil Action No. 21-P-113 Circuit Court of Putnam County, West Virginia</p> <p>Notice is hereby given that on the 2nd day of December, 2021, at 1:30 p.m. on said day, or as soon thereafter as the matter may be heard, before the Honorable Judge Reeder, Quinn Josephine Cochran will apply by Petition to the Circuit Court of Putnam County, West Virginia for the entry of an order by said Court, changing his/her name from Quinn Josephine Cochran to Josephine Jean Cochran, at which time and place any interested party may appear and be heard, if they so desire.</p> <p>You are hereby notified that this matter may be rescheduled without further notice or publication.</p> <p>A copy of said Petition can be obtained form the undersigned Clerk at his office at 12093 Winfield Road, Ste. 12, Winfield, WV 25213.</p> <p>ENTERED by the Clerk of said Court this 27th day of October, 2021.</p> <p>William R. Mullins/cs Circuit Clerk</p> <p>11-4-21</p>	<p>LEGAL ADVERTISEMENT</p> <p>ORDER OF PUBLICATION</p> <p>IN THE FAMILY COURT OF PUTNAM COUNTY, WEST VIRGINIA</p> <p>Rebecca Harry vs. Patrick Bowles Shaina Tilley Case No. 21-FIG-29</p> <p>THE OBJECT OF THIS SUIT IS TO OBTAIN NOTICE OF FINAL HEARING ON PETITION OF INFANT GUARDIANSHIP. It appearing by affidavit filed in this action that Patrick Bowles, whose address is unknown is a party in the above matter and that a hearing was set for November 18th, 2021 at 11:45 a.m., before Judge Witt, Family Court Judge, located at the Judicial Building, 12093 Winfield Road, Ste. 12, Winfield, WV 25213.</p> <p>A copy of said Petition for Infant Guardianship and Notice of Hearing can be obtained from the Putnam County Circuit Clerk's Office.</p> <p>Entered by the Cerk of said Court on this 28th day of October, 2021.</p> <p>WILLIAM MULLINS/cs Circuit Clerk</p> <p>11-4-21</p>				

LEGAL ADVERTISEMENT		LEGAL ADVERTISEMENT		LEGAL ADVERTISEMENT		LEGAL ADVERTISEMENT		LEGAL ADVERTISEMENT		LEGAL ADVERTISEMENT	
NOTICE IS HEREBY GIVEN THAT TAX LIENS FOR FOLLOWING DESCRIBED TRACTS OR LOTS OF LAND OR UNDIVIDED INTERESTS THEREIN IN THE COUNTY OF PUTNAM WHICH ARE DELINQUENT FOR THE NONPAYMENT OF TAXES FOR THE YEAR 2020, WILL BE OFFERED FOR SALE BY THE UNDERSIGNED SHERIFF AT PUBLIC AUCTION AT THE FRONT DOOR OF THE COURTHOUSE OF THE COUNTY, BETWEEN THE HOURS OF NINE IN THE MORNING AND FOUR IN THE AFTERNOON, ON THE 18TH DAY OF NOVEMBER, 2021. TAX LIENS ON EACH UNREDEEMED TRACT OR LOT, OR EACH UNREDEEMED PART THEREOF OR UNDIVIDED INTEREST THEREIN, WILL BE SOLD AT PUBLIC AUCTION TO THE HIGHEST BIDDER IN AN AMOUNT WHICH SHALL NOT BE LESS THAN THE TAXES, INTEREST AND CHARGES WHICH SHALL BE DUE THEREON TO THE DATE OF SALE, AS SET FORTH IN THE FOLLOWING TABLE:						PRT LOT 1 (GROCERY STORE) 1185.97 PRT LOT 1 (APARTMENT) 607.14 LOTS 2, 3 & PRT OF 4 S BUFFALO 1433.07 LOT 5 E BUFFALO 790.41 22,395.31 SQ FT NR BUFFALO 570.39 .37 AC NR BUFFALO 111.56 7,450 SQ FT NR BUFFALO 105.99 8,745 SQ FT NR BUFFALO 84.64 LOTS 101, 102 & 103 ODELL ADD 99.08 LOT 12 BLK 11 E BUFFALO 599.45 LOT 15 BLK 11 E BUFFALO 215.99 LOT 14 BLK 11 E BUFFALO 95.29 PRT LOTS 59 & 66 N MAIN ST 88.97					
FALL PUBLICATION LIST											
COUNTY-PUTNAM TICKET	TAXPAYER NAME	TAX YEAR-2020	DISTRICT-01-BANCROFT TOWN PROPERTY DESCRIPTION	DUE	COUNTY-PUTNAM TICKET	TAXPAYER NAME	TAX YEAR-2020	DISTRICT-04-CURRY PROPERTY DESCRIPTION	DUE		
0000000017	BAILEY CLARA A		0.42 ACRE	140.54	0000000288	STOKES GROCERY INC					
0000000020	BAILEY WHITNEY DAWN		0.62 ACRE	925.01	0000002989	STOKES GROCERY INC					
0000000033	BYRNSIDE KERRY C ET UX		3,333 SQ FT	330.04	0000002990	STOKES GROCERY INC					
0000000040	CHEEKS WILLIAM CURTIS JR ET UX		0.62 AC (CALC) BLK 6 BANCROFT	181.87	0000002991	STOKES GROCERY INC					
0000000050	COCHRAN KODI A	1	0,000 SQ FT BANCROFT	441.58	0000002992	STONE WANDA L					
0000000071	ECHOLS JAMI B		LOT 47 BANCROFT	105.07	0000002993	STONE WANDA L					
0000000072	ECHOLS JAMI B		LOT 46 BANCROFT	373.32	0000002994	STONE WANDA L					
0000000074	FAULKNER ANTHONY P &		0.37 AC PARCEL B	713.61	0000002995	STONE WANDA L					
0000000083	FRAME THOMAS A		.24 AC BANCROFT	114.55	0000003006	THORNE MADALINE					
0000000087	GAY WILLIAM R ET UX		LOTS 95, 96, 97 BANCROFT	652.10	0000003041	WEAVER RICHARD					
0000000140	MCLAUGHLIN ROBERT K II		0.058 AC BANCROFT	416.07	0000003042	WEAVER WANDA J					
0000000153	PHALEN CHARLES W		LOTS 1 & 2 BLK 1 BANCROFT	408.79	0000003043	WEAVER WANDA J					
					0000003077	WILSON D K ET UX					
COUNTY-PUTNAM TICKET	TAXPAYER NAME	TAX YEAR-2020	DISTRICT-02-BUFFALO PROPERTY DESCRIPTION	DUE	COUNTY-PUTNAM TICKET	TAXPAYER NAME	TAX YEAR-2020	DISTRICT-04-CURRY PROPERTY DESCRIPTION	DUE		
0000000282	AHOY LAND LLC		0.53 AC 18 MILE CRK	73.94	0000003185	ADKINS CHESTER		ROYALTIES JOHN DIAL & CORE APP	73.14		
0000000284	AHOY LAND LLC		8.50 AC KAN RIVER	74.20	0000003198	ADKINS ERIC N		1.489 ACRES	1057.95		
0000000297	AMERICAN IRA LLC		156.42 AC (SURFACE ONLY)	3152.48	0000003211	ADKINS JACKIE LEE		LOT 2 (0.814 AC)	77.86		
0000000298	AMERICAN IRA LLC		17 AC 18 MILE CRK	176.84	0000003240	AEH ROYALTY COMPANY		ROYALTIES CABOT OIL & GAS	85.20		
0000000299	AMERICAN IRA LLC		48 AC OHIO 18 MILE CRK	371.65	0000003242	AHOY LAND LLC		2.08 AC LAKE WASHINGTON	115.33		
0000000300	AMFLO ENTERPRISES LLC		MIN 1/2 INT 36.50 AC HENSON	78.90	0000003258	ALFORD FRANKLIN D		ROYALTIES CHESAPEAKE APPALACHI	73.14		
0000000301	AMFLO ENTERPRISES LLC		MIN 1/2 INT 52.50 AC BIG	82.84	0000003270	ALLEN DARRELL L ET AL		1/6 OF 1/2 OF 20 AC MIN BUFF	73.14		
0000000302	AMFLO ENTERPRISES LLC		1/2 INT OF 1/6 OF 202 AC MIN	78.12	0000003300	AMFLO ENTERPRISES		1/2 INT OF 3/4 OF 47.50 AC MIN	78.90		
0000000303	AMFLO ENTERPRISES LLC		1/8 OF 286.33 AC MIN 18 MILE	87.56	0000003301	AMFLO ENTERPRISES LLC		410.65 AC MIN C P HALL LAND	237.85		
0000000304	AMFLO ENTERPRISES LLC		1/2 INT IN 1/3 INT IN 200 AC	83.10	0000003302	AMFLO ENTERPRISES LLC		68 AC MIN CHARLEYS CRK	114.26		
0000000305	AMFLO ENTERPRISES LLC		1/2 OF 53 AC MIN	83.10	0000003303	AMFLO ENTERPRISES LLC		MIN 15 AC	77.31		
0000000306	AMFLO ENTERPRISES LLC		1/2 OF 37 AC MIN WALKER LD	79.18	0000003304	AMFLO ENTERPRISES LLC		MIN 82 AC MCCOMAS LAND	123.15		
0000000313	AQUILONIA COAL COMPANY		1/2 OF 29.64 AC 18 MILE CRK	73.14	0000003305	AMFLO ENTERPRISES LLC		MIN 59.50 AC RESERVED	99.08		
0000000314	AQUILONIA COAL COMPANY		1/2 INT IN 100 AC COAL ONLY	73.94	0000003306	AMFLO ENTERPRISES LLC		1/3 INT MIN PAR 1 (18.33 AC)	73.14		
0000000333	ATHENS GRACIE L		LOT 9 (5 AC) MOUTH OF BUFFALO	830.89	0000003307	AMFLO ENTERPRISES LLC		1/3 INT MIN 68 AC BUFF CRK	84.68		
0000000334	ATHENS TOMMIE AND GRACIE		ROYALTIES IRA D BARTRAM	88.60	0000003308	AMFLO ENTERPRISES LLC		1/2 OF 58 AC MIN STONE LAND	82.32		
0000000372	BIAS TIMOTHY L ET UX		LOT 61 RUMER STATION SUBD	1108.40	0000003309	AMFLO ENTERPRISES LLC		1/3 OF 71 AC MINERAL STONE	85.20		
0000000373	BLACK DELLA		8/10 INT 95 AC WHITE PINE	1392.79	0000003312	AMFLO LLC		MIN 7.57 AC	73.14		
0000000374	BLACK GOLD GROUP LTD		96 AC MIN HUDSON LAND	116.87	0000003318	ANCELL REBA N		ROYALTIES CORE APPALACHIA	73.14		
0000000376	BLACKBURN FRED THOMAS		5.39 AC W SIDE GREAT KAN RIVER	813.09	0000003320	ANDERSON JANET J		LOT 38 & PRT LOT 39 W E	415.94		
0000000430	BOYLES PAUL JR ET UX		28.77 AC PLANTATION CRK	565.66	0000003333	AQUILONIA COAL COMPANY		1/11 OF 135 AC TRACE TURKEY	73.14		
0000000441	BRADFIELD FAMILY TRUST 4/13/99		8.16 ACRES 18 MILE CRK	178.01	0000003334	AQUILONIA COAL COMPANY		1/4 OF 80 AC ROGERS LAND	73.14		
0000000520	CASTO DENNIS MATTHEW		3.28 AC 18 MILE CRK	421.12	0000003335	AQUILONIA COAL COMPANY		1/2 MIN 20 AC LUTHER GRASS	73.14		
0000000540	CAVENDER DALE JANE & JEFFERY D		65.75 AC LUKES BRANCH	1141.43	0000003336	AQUILONIA COAL COMPANY		1/2 OF 83 AC COAL ONLY	73.39		
0000000559	COBB DORSEL H ET UX		MIN 1/2 98.50 AC & 1 AC BIG	81.80	0000003337	AQUILONIA COAL COMPANY		1/2 OF 57 AC MARTIN LAND	76.82		
0000000560	COBB DORSEL JR		98.5 AC BIG BUFFALO	1135.16	0000003338	AQUILONIA COAL COMPANY		20% INT IN 25 AC TRACE CRK COA	78.12		
0000000561	COBB DORSEL JR		1 AC	76.30	0000003339	AQUILONIA COAL COMPANY		20 % INT 100 AC TRACE CRK COAL	73.68		
0000000562	COBB DORSEL JR		3.41 ACRES BIG BUFFALO	272.68	0000003340	AQUILONIA COAL COMPANY		1/2 MIN 61 AC BILL CASDORPH	83.36		
0000000564	COBB EMILY		ROYALTIES PUTNAM NATRL	223.43	0000003341	AQUILONIA COAL COMPANY		9/28 OF 42.50 AC MIN HENRY	73.14		
0000000597	CONNELL NANCY W		ROYALTIES B&F COMPANY LLC	106.13	0000003342	AQUILONIA COAL COMPANY		1/4 OF 56 AC MIN LICK CRK	73.39		
0000000599	COOPER EMMA		ROYALTIES B&F COMPANY	192.80	0000003343	AQUILONIA COAL COMPANY		1/3 OF 110 AC & 10 AC COAL ONL	87.02		
0000000625	COX STEPHEN C ET AL		12.05 AC	938.65	0000003344	AQUILONIA COAL COMPANY		COAL ONLY 36.50 AC	73.14		
0000000628	CRAFTS WANDA GATES		ROYALTIES FROM MOUNTAINEER GAS	80.48	0000003345	AQUILONIA COAL COMPANY		COAL ONLY 21.33 AC	73.14		
0000000631	CRAIG ANNA MAE		LOTS 3, 4 & 5 MIDWAY	557.53	0000003346	AQUILONIA COAL COMPANY		COAL ONLY 22.50 AC & 1.75 AC	73.14		
0000000632	CRAIG ANNA MAE		LOTS 8, 9, 10, 11, & 12	515.38	0000003347	AQUILONIA COAL COMPANY		COAL ONLY 25 AC THOMPSON CRK	73.14		
0000000649	CRAIG RHONDA D		LOTS 16 & 17 FRUTH ADD TO	649.70	0000003348	AQUILONIA COAL COMPANY		12% INT IN 25 AC MIN TRACE	73.14		
0000000672	CUMMINGS THOMAS JAMES JR		1/2 INT 1/6 OF 202 AC MIN	78.12	0000003360	ARIEL REAL ESTATE LLC		LOT 110 SEC I KINGSWOOD EST	1562.05		
0000000686	DAVIS GILBERT R ET UX		12,000 SQ FT RT 17	629.28	0000003363	ARNOLD EVELYN MARIE		ROYALTIES CHESAPEAKE APPALACHI	73.14		
0000000696	DODSON WILLIAM E JR ET AL		PARCEL .217 AC OLKAKER TOWN	80.99	0000003371	ASBURY DEBRA SUE		PRT LT 4 (21.76 AC) BRIDGE CRK	415.94		
0000000711	DUFFY CATHERINE L		ROYALTIES MOUNTAINEER GAS	73.14	0000003374	ASHWORTH DAVID		ROYALTIES CHESAPEAKE	73.14		
0000000779	EVANS MARK		0.46 ACRE	294.97	0000003375	ASHWORTH DAVID		ROYALTIES CORE APPALACHIA	73.14		
0000000785	FELLURE STEVEN		.693 AC	1556.19	0000003381	ASHWORTH DAVID		ROYALTIES COLUMBIA NATURAL RES	73.14		
0000000786	FELLURE STEVEN E		1.22 ACRES	1204.07	0000003381	ASHWORTH KYLE		ROYALTIES COLUMBIA NATURAL RES	73.14		
0000000787	FELLURE STEVEN EUGENE		1.443 AC	100.64	0000003382	ASHWORTH LINDA C		LOT 1 (2.79 AC) TRACE CRK	401.49		
0000000788	FELLURE STEVEN MARION &		0.67 AC HONEY CUT	597.87	0000003383	ASHWORTH OKEY		ROYALTIES CORE APPALACHIA	73.14		
0000000830	FISHER RONALD G		2019BACKTAX 1 AC OTTER BRANCH	836.26	0000003386	ASHWORTH RAY		ROYALTIES COLUMBIA NATURAL RES	73.14		
0000000841	FOX BRENDA KAY		PARCEL 2 (7.50 AC)	498.89	0000003391	ATWOOD DEMMIE JEWELL		ROYALTIES COLUMBIA NATURAL RES	73.14		
0000000915	GILTINAN KATHERINE B		INT IN MIN 16.75 AC & 1,047 AC	73.14	0000003408	BAILEY AVONELLE		ROYALTIES FROM COOPER GAS	73.14		
0000000922	GODDARD MARY		ROYALTIES NYTIS EXPLORATION CO	76.56	0000003427	BAKER STEVEN J ET UX		4.31 ACRE	896.10		
0000001003	HAMMOCK JAMES E III ET UX		25 AC 18 MILE CRK (LOT A)	368.23	0000003438	BALLARD DAVID MARTIN		UND INT RENTALS, ROYALTIES &	73.14		
0000001025	HARMON STEVE L JR ET UX		.67 AC 18 MILE CRK	402.29	0000003441	BALOG JOSEPH D ET UX		17.14 AC CHARLEYS CRK	467.99		
0000001029	HARPER CHARLES & SHEARELL		ROYALTIES FROM MOUNTAINEER GAS	82.58	0000003482	BAYS ERMA J		ROYALTIES CORE APPALACHIA	73.14		
0000001054	HAYES ELDON		LOT 4 (3.98 ACRES)	323.71	0000003484	BAYS LUCILLE		ROYALTIES MYERS TAYLOR GAS	73.14		
00000											

LEGAL ADVERTISEMENT		LEGAL ADVERTISEMENT		LEGAL ADVERTISEMENT		LEGAL ADVERTISEMENT		LEGAL ADVERTISEMENT	
00000004764	FIRST STATE BANK	LOT 3-16 HOLLYBROOK SUBD	752.55	0000007269	SKEENS JOSHUA ET UX	0.78 AC CHARLEYS CRK	1793.99		
00000004782	FIZER CHARLES D ET UX	LOTS 7 (9.55 AC), 8, 9 &	464.44	0000007270	SKEENS JOSHUA P & JULIE A	LOT 60 PLAT NO 3 HURRICANE	206.26		
00000004836	FORTH DEBORAH I	LOTS FF127,FF128,FF136 & 100	87.28	0000007271	SKEENS JOSHUA P & JULIE A	LOT 59 PLAT NO 3 HURRICANE	196.26		
00000004852	FRANCISCO SHARON YUVONE ET CON	SURFACE 0.765 AC	720.93	0000007295	SMITH ALFRED B	64 AC, 10 AC, & 3 AC TRACE	455.36		
00000004877	FRYER WILLIAM F JR	.25 AC BRIDGE CRK	255.91	0000007401	SMITH DAVID M ET UX	1.51 AC	1305.61		
00000004878	FRYER WILLIAM F JR ET UX	12.58 ACRE	118.98	0000007442	SMITH SANDRA L ET CON	27.5 AC SAMS FORK	1837.32		
00000004879	FUGATE GEORGIA M	ROYALTIES CORE APPALACHIA	73.14	0000007445	SMITH SCOTT FRANKLIN	MIN 33 AC C JOHNSON LAND	86.24		
00000004880	FUGATE GRETCHEN	ROYALTIES CORE APPALACHIA	73.14	0000007502	SOWARDS N A	MIN 100.25 AC PARKINS LAND	101.93		
00000004882	FUGATE WALTER C	ROYALTIES CORE APPALACHIA	73.14	0000007503	SOWARDS N A ET AL	MIN 71.13 AC CHARLEYS CRK	87.06		
00000004883	FULLERTON CRYSTLEE	ROYALTIES COLUMBIA NATURAL RES	73.14	0000007504	SOWARDS N A ET AL	MIN 20 AC CHARLEYS CRK	74.75		
00000004916	GARRETT EMOGENE	ROYALTIES CHESAPEAKE	73.14	0000007509	SPANGLER GARNET	ROYALTIES CHESAPEAKE APP	73.39		
00000004983	GILTINAN KATHERINE B	ROYALTIES CABOT OIL & GAS	73.14	0000007513	SPEARS MONICA	ROYALTIES CHESAPEAKE APPALACHI	73.14		
00000004995	GOFF CHRISTOPHER S & DEBRA S	PARCEL 12 (0.51 AC) TAYLOR	136.15	0000007537	STANLEY KIMBERLY L	TRACT 3 (5.32 AC) PANTHER LICK	123.22		
00000004996	GOFF CHRISTOPHER S & DEBRA S	SURFACE PARCEL 10 SEARLS FARM	103.85	0000007542	STANLEY WETZEL GARRY ET UX	LOT 4 (7.52 AC) PANTHER LICK	119.63		
00000004997	GOFF CHRISTOPHER S & DEBRA S	SURFACE PARCEL 13 SEARLS FARM	112.69	0000007543	STANLEY WETZEL GARRY ET UX	LOT 4 (.25 AC) PANTHER LICK	187.56		
00000004998	GOFF CHRISTOPHER S & DEBRA S	LOT 47 MT OLIVE HOMESITES	81.54	0000007549	STARSTICK JOHN S & VALERIE S	LT 11 & E 45 FT OF LOT 10	1246.46		
00000005017	GORE SUSAN DENT ET CON	62 AC BIG CRK	712.55	0000007559	STENGER JOHN L	ROYALTIES CABOT OIL & GAS	73.14		
00000005018	GORE SUSAN DENT ET CON	.25 AC BIG CRK	74.72	0000007610	STRYKER MARGARET J	1/2 MIN INT 90 AC	99.33		
00000005019	GORE SUSAN DENT ET CON	30 AC BIG CRK	376.35	0000007612	STURGEON JACK L	0.83 ACRES (CALC)	78.64		
00000005032	GRASS CHARLES	17 AC BRIDGE CRK	244.39	0000007628	SWEENEY IRENE B	ROYALTIES CHESAPEAKE	89.38		
00000005038	GRAY JOHN P ET AL	LOT 37 HOME BUILDERS EST	769.20	0000007645	TAYLOR ARTIST	ROYALTIES CHESAPEAKE APP	73.14		
00000005081	GROSE TAMMY	ROYALTIES CHESAPEAKE APPALACHI	73.14	0000007664	TAYLOR WALTER D & KIMBERLY	LOTS 1,2, 3 PLT 3 HURRICANE	456.47		
00000005097	GUELDA GAYE	ROYALTIES MYERS TOMKIES GAS &	73.14	0000007667	TC TRAIL HEIRS	ROYALTIES HG ENERGY LLC	74.98		
00000005105	GUTHRIE MICHAEL & VALERIE	0.809 ACRES TRACE CRK	608.65	0000007699	THOMMASON JASON M & ALESHIA	15' X 120' LOT	143.85		
00000005163	HAAS WILMA J	ROYALTIES CORE APPALACHIA	73.14	0000007704	THOMPSON HAROLD A II	ROYALTIES FROM I DAVID BARTRAM	73.14		
00000005196	HALLMAN LA FON	ROYALTIES COLUMBIA	75.24	0000007705	THOMPSON HOMER	ROYALTIES CORE APPALACHIA	73.14		
00000005256	HARPER MARSHA L	LOT 138 SEC III KINGSWOOD PARK	482.13	0000007714	THOMPSON JANET	ROYALTIES FROM I DAVID BARTRAM	73.14		
00000005266	HARRIS BERTIE M	ROYALTIES FROM COLUMBIA	74.98	0000007716	THOMPSON LESTER D	ROYALTIES CORE APPALACHIA	73.14		
00000005274	HARRIS KATHLEEN	ROYALTIES CORE APPALACHIA	73.14	0000007718	THOMPSON PATRICIA A	TRACT F (2.18 AC) SYCAMORE	558.24		
00000005308	HATTEN LISA H ET AL	E 1/2 OF LOT AA-4 LAKE WASH-	80.99	0000007719	THOMPSON RAYMOND	ROYALTIES COLUMBIA NATURAL RES	73.14		
00000005332	HAYMAKER PROPERTIES LP	TRACT 2 (78.19 AC) MIN	102.21	0000007727	THOMPSON RUSSELL	ROYALTIES CHESAPEAKE APP	73.14		
00000005335	HAYMAKER PROPERTIES LP	TRACT 7 (3.83 AC) MINERAL LESS	73.14	0000007728	THOMPSON RUSSELL G	ROYALTIES CORE APPALACHIA	73.14		
00000005355	HAYSLETT W T ESTATE	ROYALTIES FROM MIDWAY CITY GAS	73.14	0000007729	THOMPSON THOMAS D	ROYALTIES CORE APPALACHIA	73.14		
00000005371	HEISER EDWARD N AGENT	ROYALTIES RANDOLPH GAS CO	97.76	0000007737	THORNTON BEN	ROYALTIES TINCHER	73.14		
00000005412	HICKS ROGER ET UX	LOT 3 (.39 AC) CHARLEYS CRK	575.98	0000007757	THORNTON RONALD F	ROYALTIES PATE GAS CO	73.14		
00000005443	HINKLE ROXIE E	ROYALTIES CHESAPEAKE APP	77.08	0000007759	THORNTON T J ET UX	1/2 OF MIN 55.2 AC RESERVED	83.36		
00000005454	HODGE ERSER R ET UX	LOTS 111 & 112 PLT 3 HURRICANE	587.66	0000007786	TINCHER BONNIE	ROYALTIES PATE GAS CO	73.14		
00000005466	HODGES GERALDINE	PAR (0.69 AC CALC) WEST SIDE	346.51	0000007793	TINCHER PAUL	ROYALTIES YODER GAS CO	75.50		
00000005498	HOLLISTER LOIS	ROYALTIES COLUMBIA	73.14	0000007818	TOPHAM JOHN M ET UX	PRT LOT 7 & 8 SEC III BRYN	711.14		
00000005517	HOUNSHELL BLONDENIA	ROYALTIES CORE APPALACHIA	73.14	0000007864	TRUMP ROY	ROYALTIES MYERS DRILLING CO IN	73.14		
00000005537	HUGHES ROSE A	ROYALTIES R F TURLEY AGENT	73.14	0000007865	TUCKER EDWIN W	1.615 AC BIG HURRICANE CRK	898.09		
00000005538	HUGHES ROSE A	ROYALTIES DOUGLAS GAS JOHN DIA	73.14	0000007904	VANNATTER DAVID	ROYALTIES I DAVID BARTRAM	73.14		
00000005545	HUNDLEY NATHAN R ET AL	LOT A-52 LAKE WASHINGTON	536.60	0000007921	WADE DEXYALL J ET UX	24.90 AC PANTHER LICK	368.23		
00000005553	HUNTER MICHAEL ERNEST	LOT D-6 LAKE WASHINGTON	82.58	0000007984	WATSON JOHNNY ET UX	.50 AC BIG CRK	151.03		
00000005554	HUNTER MICHAEL ERNEST ET UX	LOTS E-8 & E-9 LAKE WASHING-	85.72	0000007985	WATSON JOHNNY ET UX	24.235 AC BIG CRK	208.58		
00000005563	HUTCHINSON KATHLEEN	LOT C	583.74	0000008051	WHITLOCK JOHN R	ROYALTIES CORE APPALACHIA	73.14		
00000005565	HUTCHISON DAVID A & TAUNJAA	LOT 40 PH 1 SEC 3 HOLLY	4478.83	0000008075	WILHELM GREGORY L & SHERRY L	LOTS FF-41, FF-42, FF-43 & FF-	89.63		
00000005566	HUTCHISON TAUNJAA	LOT 41 PH 1 SEC III HOLLY	177.40	0000008090	WILLIAMS NANCY	ROYALTIES TEAYS VALLEY LAND 2	114.51		
00000005582	IRBY BREWSTER B	ROYALTIES COLUMBIA NATURAL RES	73.14	0000008098	WILSON JEWELL	ROYALTIES FROM COOPER GAS CO	73.14		
00000005598	JACKSON WILLIAM J	ROYALTIES FROM TINCHER GAS	73.14	0000008101	WILT INC	1.65 AC VALLEY LAND	77.86		
00000005603	JAERAE HOLDINGS LLC	LOT G-16 SEC G LAKE WASHING-	73.14	0000008119	WOLFE MARY T	ROYALTIES FROM MARY B GAS CO	73.14		
00000005610	JEAN E DAY EST	ROYALTIES CORE APPALACHIA	73.14	0000008122	WOLFE STACEY M ET AL	0.39 AC US RT 60	564.87		
00000005615	JENNINGS BRIAN HEDRICK TRUST	.15 AC LAYWELL CRK	124.99	0000008126	WOMACK CHARLES HOMER ET UX	MIN 102 AC BRIDGE CRK	113.22		
00000005619	JIVIDEN JOHN & ROBERT	1.13 AC BIG HURRICANE CRK	1254.12	0000008131	WOMACK MICHAEL EDWARD	PARCELA A (0.59 AC)	92.00		
00000005700	JOHNSON RICHARD C	ROYALTIES TINCHER GAS CO	73.14	0000008150	WOOD E D ET AL	1/2 OF 109 AC LICK CRK	83.08		
00000005734	JO								

LEGAL ADVERTISEMENT		LEGAL ADVERTISEMENT	LEGAL ADVERTISEMENT	LEGAL ADVERTISEMENT	LEGAL ADVERTISEMENT	LEGAL ADVERTISEMENT	
0000011116	MOSES JARED C ET AL	W 1/2 OF LOT 19 & ALL LOT 20	749.35	0000013902	COCHRAN JAY C & LAURA J	7.212 AC	401.49
0000011129	MULLINS ARLEN SCOTT ET UX	PRT OF LOT B FAIRVIEW ADD	1327.34	0000013903	COCHRAN JAY C & LAURA J	0.1 AC NR NITRO	73.14
0000011427	RIPPETOE DAVID D ET UX	PARCEL (LOT 4 & W 1/2 LOT 5)	1204.72	0000013904	COCHRAN KEITH JR	0.87 ACRES LHF	542.88
0000011433	ROBERT T MEEKS &	LOT 6 BLK A & 10 FT LOT 7	2289.53	0000013910	COCHRAN SAMANTHA L & MARK A	LOT 5 ORTIN HTS	418.50
0000011439	ROBERT T MEEKS &	LOT B SEC RT 19	1025.70	0000013922	COLLINS GERALDINE ANN ET AL	LOT 1 SEC 1 RIVERSTONE LANDING	1797.91
0000011440	ROBERT T MEEKS &	LOT 190 LYNNHURST ADD	1995.86	0000013934	CONLEY GARRISON	ROYALTIES AO CARNEY	73.14
0000011441	ROBERT T MEEKS &	LOT 189 LYNNHURST ADD	473.36	0000013935	CONLEY GERTRUDE	ROYALTIES AO CARNEY	73.14
0000011442	ROBERT T MEEKS &	LOT 188 LYNNHURST ADD	1567.83	0000013936	CONLEY HERBERT D AGT	ROYALTIES VIKING ENERGY CORP	73.14
0000011443	ROBERT T MEEKS &	1858.01 SQ FT	80.19	0000013937	CONLEY JOSEPHINE M	ROYALTIES VIKING	73.14
0000011444	ROBERT T MEEKS & MELISSA	.61 AC NR HURRICANE	7366.50	0000013938	CONLEY MARILYN L	ROYALTIES VIKING ENERGY CORP	73.14
0000011445	ROBERT T MEEKS & MELISSA	0.29 AC	346.82	0000013939	CONLEY ROBERT	ROYALTIES AO CARNEY	73.14
0000011454	ROBERTS LLOYD RAY	LOT 7 HARRISON PARK ADD	299.96	0000013940	CONLEY ROBERT W	ROYALTIES VIKING ENERGY CORP	73.14
0000011498	RUCKER CHARLES A	LOT 13 VIRGINIA HEIGHTS SUBD	1568.67	0000013942	CONLEY WINIFRED	ROYALTIES AO CARNEY	73.14
0000011534	SANDERS WAYNE EARL &	LOT 18 SEC 1 LAKEHURST ADD	1027.93	0000014017	CREE EVA JANE	ROYALTIES VIKING	73.14
0000011549	SAYRE ERIC STEVEN PAUL	LOTS 15 & 16 HIGH SCHOOL ADD	1190.98	0000014032	CROUCH BILL J ET UX	LOTS 80 & 80-A SCARLET HILLS	3617.91
0000011615	SIMPKINS JOHN W JR ET UX	PRT LOTS 94, 95 & 96 HIGH	1595.55	0000014033	CROZIER JEAN M	ROYALTIES VIKING ENERGY CORP	73.14
0000011754	STATLER SAMUEL O ET UX	LOT 504 SEC 5 MOSS CRK SUBD	2661.48	0000014055	CUNNINGHAM DANIEL ET UX	53,386 SQ FT POCA RIVER &	820.95
0000011758	STEPHENS JOHN E ET UX	LOT 50 2ND CORBLY ADD	619.78	0000014065	CUNNINGHAM RAYMOND M ET UX	0.69 ACRE HEIZER CRK RD	625.34
0000011765	STEWART TIMOTHY A ET UX	LOT 5 HALE STREET SUBD	772.83	0000014091	DAVIS GENE S	.96 AC BLACK BETSY HOLLOW	1293.57
0000011893	THOMASSON JEFFREY A ET UX	LOT 1011 CLARMOR SUBD	2697.78	0000014113	DAY DOROTHY	ROYALTIES VIKING	73.14
0000011902	THOMPSON JOSEPH D ET UX	LOT 146 SOUTH BROOKE	3447.26	0000014120	DEAN ROBERT L JR	PRT LOT 5 BLK M RAYMOND CITY	874.31
0000011981	VANATER ROBERT RAY SR ET UX	LOT 9 RUMBAUGH ADD	687.22	0000014151	DODD DAVID PAUL ET UX	LOT 102 EASTWOOD ACRES	876.73
0000012019	WALLEN WILLIAM C	LOT 107 CARPENTER ADD	994.93	0000014160	DORIS MARTIN PROPERTIES LLC	1,000 SQ FT NR BANCROFT	76.30
0000012032	WARDEN WILLIAM B ET UX	LOT 1 & PRT LOT 2, PRT 5 &	874.83	0000014183	DRIGGS PHILLIP E JR	LOT 12 LYMBERGER CRK	606.44
0000012038	WATTS FREDDIE & JOYCE K	LOTS 9,10 & 27 VIRGINIA AVENUE	1357.09	0000014184	DRIPPS FLORENCE M	ROYALTIES VIKING	73.14
0000012070	WHITE BETTE	LOT 123 HIGH SCHOOL ADD	473.65	0000014185	DUGAN TONY	21/96 INT IN 145 AC LHF	85.44
0000012091	WILLARD BONNIE SUE	LOT 133 LYNNHURST SUBD	620.80	0000014186	DUGAN TONY	21/96 INT IN 117 AC LHF	82.32
COUNTY-PUTNAM		DISTRICT-07-NITRO TOWN		0000014203	EADAS SUSAN F	ROYALTIES VIKING ENERGY CORP	73.14
TICKET	TAXPAYER NAME	PROPERTY DESCRIPTION	DUE	0000014205	EADS FRANCES (BAILEY)	ROYALTIES VIKING ENERGY CORP	73.14
0000012468	BENNETT AMY R	LOT 83 SEC III COLONIAL	1473.78	0000014211	EADS SHARLEE ANN	2.6 AC HARMONS CRK	1609.60
0000012469	BIRD AARON E ET UX	LOT 28 R G SAUNDERS ADDN	675.92	0000014215	EARLY INVESTMENTS LLC	3.74 ACRES	3033.51
0000012492	BROTHERS JO ANN	PRT LOT 87 SAUNDERS ADD	427.27	0000014274	ESTATE OF JANET SUE SMITH LOWE	ROYALTIES D SIMMS AGENCY INC	73.68
0000012501	BROWN WILLARD E II	LOT 3114 31ST ST NITRO	459.94	0000014276	ESTEP RACHELLE A	0.3149 AC TRACT 3	589.79
0000012529	CHAPMAN LISA JO	LOT 3019 30TH ST NITRO	440.95	0000014293	FARRELL DENNIS P	LOT 5A (5.44 AC) POCA RIVER	126.57
0000012545	COPEN KENDRA A	LOT 33 SAUNDERS ADD	774.90	0000014301	FERRARI BRANDON E	1.48 AC CALC POCA RIVER	288.94
0000012573	DIXON LUTHER E ET UX	LOT 3307 33RD ST NITRO	164.66	0000014302	FERRARI CARL E ET AL	1.5357 AC OR LOT ORTIN HTS	1270.25
0000012588	EASTER JAMES CHARLES ET UX	LOT 3209 32ND ST NITRO	124.99	0000014303	FERRARI INVESTMENT PROPERTIES	LOT 201 FOREST PARK	201.98
0000012594	EQUIPMENT CARE CENTER OF	4.947 AC NR NITRO	4237.86	0000014325	FINK SHANNON	13 AC RIGHT FK OF LEFT FK	979.63
0000012608	FLETCHER SANDRA K	LOT 11 NITRO HTS	485.94	0000014326	FINNEY EUGENE P	ROYALTIES CABOT OIL & GAS	73.14
0000012610	FRAGALE SAMMY II	LOTS 36 & 41 SEC II COLONIAL	1117.84	0000014327	FINNEY ROBERT	ROYALTIES CABOT	73.14
0000012611	FRAMPTON DUSTIN C	LOT 3104 31ST ST NITRO	659.92	0000014328	FINNEY ROBERT	ROYALTIES CABOT	73.14
0000012624	GILLISPIE HELEN L ET AL	LOT 2906 29TH ST	445.95	0000014344	FISHER ROBERT	ROYALTIES VIKING ENERGY CORP	73.14
0000012630	GRAVES TODD	LOT 3705 37TH ST NITRO	868.87	0000014349	FLETCHER R PARSONS AGT	ROYALTIES VIKING ENERGY CORP	73.14
0000012650	HALL PENNI R	LOT 31 COLONIAL MDWS	870.59	0000014364	FOWLER JOSEPH E & HELENA J	.14 AC PARCEL LEMBERGER CRK	486.11
0000012655	HARRIS RICHARD DWIGHT ET AL	LOT 19 NITRO HTS	699.91	0000014373	FRAKER ESTOLEAN ET AL	1.64 AC BLACK BETSY	1534.19
0000012673	HILL ROBIN S	LOT 3719 37TH ST	519.93	0000014434	GIBSON KEITH E ET UX	27.63 AC HARMONS CRK	237.90
0000012695	JAMES JIMMIE L JR ET UX	.25 AC (2/8 LOT 4127 41ST ST)	369.96	0000014448	GILLISPIE BILLY WAYNE	34.50 AC (PARCEL) RHF FARLEYS	562.52
0000012698	JAVINS DOROTHY P	.21 AC NR NITRO	170.65	0000014449	GILLISPIE BILLY WAYNE	.50 AC RHF FARLEYS CRK	337.07
0000012712	KEEFER-BROTHERS JOANN	LOT 3126 31ST ST NITRO	265.33	0000014460	GILTINAN KATHERINE B	INT IN GAS & OIL IN	73.14
0000012723	KESLING RAY	LOT 3512 35TH ST NITRO	177.00	0000014461	GILTINAN KATHERINE B	ROYALTIES CABOT OIL & GAS	73.14
0000012724	KESLING RAY	LOT 3510 35TH ST NITRO	431.94	0000014466	GOFF WILLIAM FRANKLIN SR	ROYALTIES CABOT OIL & GAS	73.14
0000012730	KING JUDY K	LOT 3 (CARL CLENDENIN SUBD OF	1110.84	0000014497	GRIBBLE GARNET E	LOT 196 SEC 1 FOREST PARK	1170.81
0000012744	LEMMMA REALTY CO	LOT 4015 40TH NITRO	749.89	0000014500	GRIMSLEY MARIE	ROYALTIES VIKING	73.14
0000012753	LIPPS KENNETH D ET UX	LOTS 3 & 4 OTTO W DOLIN SUBD	363.64	0000014569	HAIKAL LEE MD ET AL	LOT 178 MIDWAY ADD	84.62
0000012769	MAGANA MARIA	LOT 3014 30TH ST NITRO	393.09	0000014570	HAIKAL LEE MD ETAL	2.508 AC	239.99
0000012772	MAIER DAVID ET AL	LOT 61 & 1/2 OF LOT 62	292.97	0000014574	HALL RUTHANNE	ROYALTIES VIKING	73.14
0000012778	MARKHAM HEATHER JO	LOT 3411 34TH ST AREA S NITRO	502.95	0000014592	HANING R A	ROYALTIES CABOT OIL & GAS	73.14
0000012779	MARONEY TRAVIS S & EMILY M	LOT 32 SAUNDERS ADD	1075.84	0000014595	HANNA CLARA	1/6 UND INT IN 1/2 OF 48 AC	73.14
0000012789	MCCALLISTER JONATHAN L ET UX	LOT 3316 33RD ST	550.93	0000014598	HANNA MILTON E	PRT LOT 36 BLK E RAYMOND CITY	110.07
0000012878	RACER PATRICIA LYNN ET AL	LOT 3020 30TH ST	483.95	0000014599	HANNA MILTON E	LOT 37 BLK E RAYMOND CITY	112.15
0000012892	RIDGEFIELD ESTATES LLC	14.848 AC RT 62 & ASBURY RD	1665.75	0000014612	HARMON DANNY KEITH II ET UX	0.60 AC (26,251 SOFT)	406.21
0000012893	RIDGEFIELD ESTATES LLC	REV LOT 110 SEC II RIDGEFIELD	519.93	0000014613	HARMON HOWARD D AGENT	ROYALTIES FROM MOUNTAINEER GAS	174.74
0000012896	RIVER VALLEY HOLDINGS LLC	LOT 3905 39TH ST NITRO	385.96	0000014661	HARRISON THOMAS D	1.13 AC US RT 35	715.69
0000012897	RIVER VALLEY HOLDINGS LLC	0.30 AC	8632.64	0000014671	HARTLEY DAVID G ET AL	MINS RESVD 3.609 AC & 14.026	78.64
0000012945	SIMS PAMELA S PIERCE	LOT 3309 33RD ST NITRO	208.65	0000014672	HARTLEY DAVID G ET AL	MINS RESERVED 15.300 AC RT 34	77.34
0000012966	SPENCER DAVID SCOTT ET AL	LOT 2811	559.92	0000014678	HARTLEY R L ET AL	0.6 AC (LOT 4) POCA RIVER	79.44
0000013006	TYLER BUSINESS GROUP INC	LOT 3002 30TH ST NITRO &	1763.74	0000014710	HEDRICK LINDA M	84.75 AC SYCAMORE BR	593.93
0000013007	TYLER BUSINESS GROUP LLC	LOT 3004 30TH ST NITRO	209.98	0000014711	HEDRICK LINDA M	.25 AC SYCAMORE BR	391.54
0000013016	WEBB JILLIE ANN GRACE	LOT 4020 40TH ST NITRO	881.88	0000014719	HEIDLER MARY C	ROYALTIES VIKING	73.14
0000013036	WILSON DOUGLAS M ET UX	LOT 2919 29TH ST NITRO	490.01	0000014723	HENNE VIRGINIA E	2.8 AC LHF	92.77
0000013046	WORKMAN MICHAEL L	LOT 5 BAILES SUBD	648.92	0000014724	HENNE VIRGINIA E	3.160 AC LHF	844.50
COUNTY-PUTNAM		DISTRICT-08-POCA		0000014743	HICKMAN HELEN	ROYALTIES AO CARNEY	73.14
TICKET	TAXPAYER NAME	PROPERTY DESCRIPTION	DUE	0000014744	HICKMAN MICHAEL RAY	2.799 AC POCA RIVER	151.70
0000013097	ADKINS RUSSELL L	LOT 18 ROCK POINT EST	1577.18	0000014746	HICKMAN RAMONA ALICE	1/4 UND INT 26.93 AC STAR RT	137.83
0000013098	ADKINS SHARON	ROYALTIES VIKING ENERGY CORP	73.14	0000014747	HICKMAN RAMONA ALICE ET AL	MIN 5.89 AC POCA RIVER	73.14
0000013100	AEH ROYALTY COMPANY	ROYALTIES CABOT OIL & GAS	112.42	0000014748	HICKMAN RAMONA ALICE ET AL	MIN 0.5328 AC & 0.4552 AC POCA	73.14
0000013102	AHOY LAND LLC	LOT 130 MIDWAY ADD	74.72	0000014749	HICKMAN RAMONA ALICE ET AL	MIN 5.26 AC POCA RIVER	73.14
0000013108	ALEXANDER JODI SAUL	.12 AC NITRO ANNEX	101.43	0000014750	HICKMAN RAMONA ALICE ET AL	MIN PARCEL (.74 AC) POCA RIVER	73.14
0000013112	ALFORD NANCY C	ROYALTIES VIKING ENERGY	74.98	0000014751	HICKMAN RAMONA ALICE ET AL	MIN 1.70 AC POCA RIVER	73.14
0000013123	AMFLO ENTERPRISES LLC	MIN 1/7 OF 36 AC RT 34	73.14	0000014781	HILL WILLIAM B JR ET UX	PRT LOTS 44 & 45 (0.15 AC)	916.94
0000013124	AMFLO ENTERPRISES LLC	43.58 AC	91.22	0000014782	HILTON LORETTA	3.3 AC LHF	159.54
0000013125	AMFLO ENTERPRISES LLC	MIN 23.25 AC LHF	81.26	0000014783	HILTON LORETTA	1.83 AC HEIZER CRK	608.07
0000013128	AMFLO LLC	MIN 15.9 AC SILMON LAND	77.86	0000014784	HINE HUBER H	ROYALTIES VIKING	73.14
0000013138	ANDERSON GORDON	ROYALTIES VIKING ENERGY CORP	73.14	0000014785	HINE JANE	ROYALTIES AO CARNEY	73.14
0000013145	ANGEL ROBERT Z	ROYALTIES FROM CABOT OIL & GAS	73.14	0000014806	HOLDEN EVELYN	ROYALTIES VIKING	73.14
0000013150	AQUILONIA COAL CO	COAL ONLY 1/2 OF 40.97 AC	73.14	0000014835	HOSTETLER WILLIAM H ET UX	4.668 AC LHF & 1.012 AC	539.74
0000013151	AQUILONIA COAL CO	COAL ONLY 1/2 OF 360 AC	84.14	0000014836	HOWARD D HARMON AGENT	ROYALTIES MOUNTAINEER GAS	149.61
0000013152	AQUILONIA COAL COMPANY	1/2 OF 25.75 AC W D	73.14	0000014845	HUDSON MICHAEL E	LOTS 12 & 13 BUTLER SUBD	157.77
0000013153	AQUILONIA COAL COMPANY	1/2 OF 73 AC LICK BR COAL ONLY	86.75	0000014861	HUGHES BETTY ESTATE	ROYALTIES FROM CABOT OIL & GAS	77.08
0000013154	AQUILONIA COAL COMPANY	1/2 OF 69.75 AC POCA RIVER &	78.38	0000014862	HUGHES CHARLES D ET UX	0.84 AC MANILA CRK RD	1194.07
0000013155	AQUILONIA COAL COMPANY	1/2 OF 55 AC POCA RIVER COAL	73.14	0000014866	HUGHES LORI ANNE	LOTS 52, 53 & 54 BLK A & .041	516.16
0000013156	AQUILONIA COAL COMPANY	COAL ONLY 100 AC POCA RIVER	73.14	0000014870	HUGHES RICHARD EARL	ROYALTIES HUGHES MCCORMICK	73.14
0000013157	AQUILONIA COAL COMPANY	COAL ONLY 9.90 AC LHF	73.14	0000014873	HUMPHREY CAROLYN	4.383 ACRES CONFIDENCE	698.15
0000013158	AQUILONIA COAL COMPANY	COAL ONLY 85 AC	73.14	0000014877	HUMPHREY LINDA J	1.332 AC HEIZER CRK	335.23
0000013159	AQUILONIA COAL COMPANY	COAL ONLY 13 AC RIGHT FK OF	73.14	0000014878	HUMPHREY LORI A & TRAVIS L	LOT 32 MARGARET L GRASSIE SUBD	441.08
0000013195	ARTHUR ROGER	1.66 AC (PARCEL B) POCA RIVER	96.15	0000014898	HURLEY ALTON RAY	ROYALTIES VIKING ENERGY CORP	74.98
0000013240	BAIER GRETCHEN & JAMES LALK	ROYALTIES CABOT OIL & GAS CO	73.14	0000014899	HURLEY ARTHUR BERNARD ET UX	MIN RESERVED ON TRACT 1 POCA	75.24
0000013242	BAILES JAMES ALLEN	ROYALTIES D SIMMS AGENCY INC	73.68	0000014900	HURLEY AUDRA M	ROYALTIES VIKING ENERGY CORP	74.98
0000013269	BAILEY JACQUELINE K	1 1/2 AC POCA RIVER	376.93	0000014905	HURLEY ETHEL M	ROYALTIES FROM VIKING ENERGY	74.98
0000013272	BAILEY JAMES K	ROYALTIES VIKING	73.14	0000014917	HURLEY LONNIE MELTON ET AL	MIN 1.093 AC & 1.531 AC POCA	73.14
0000013284	BAILEY JERRY W	ROYALTIES VIKING	73.14	0000014935	IGO RUTH H	ROYALTIES VIKING ENERGY CORP	81.52
0000013287	BAILEY JOHN L ET AL	6.65 AC LHF	96.54	0000014936	INGHRAM NANCY B	ROYALTIES VIKING	73.14
0000013288	BAILEY JOHN L ET AL	9 AC LHF	106.16	0000014981	JENNINGS BRIAN HEDRICK TRUST	3.65 AC MANILLA CRK CERT #1570	115.57
0000013289	BAILEY JOHN L ET AL	9 AC LHF	106.16	0000014982	JENNINGS BRIAN HEDRICK TRUST	1/2 OF 44 AC COCHRAN CIRCLE	77.86
0000013329	BAILEY TRUDY	ROYALTIES VIKING ENERGY	73.68	0000015035	JONES LAWRENCE ROBERT ET UX	LOT 142 & PRT LOTS 143, 144,	1078.39
0000013344	BALL DEWEY A	INT IN 35.50 AC LHF	442.60	0000015039	JONES ROBERT LAWRENCE ET UX	0.65 AC ARMOURS CRK	251.26
0000013353	BARNES CALVIN	ROYALTIES VIKING CARNEY	73.14	0000015042	JONES SONJA R	1.01 AC ORTIN HTS	513.43
0000013354	BARNES EUGENE C	ROYALTIES VIKING ENERGY CORP	73.14	0000015047	JORDAN EDWARD	PRT LT 12 (1.30 AC) TROUT LAND	522.46
0000013356	BARNES WALTER R	ROYALTIES VIKING ENERGY CORP	73.14	0000015063	KAGAN JANET B	ROYALTIES VIKING	73.14
0000013359	BARNETTE DELORIS J	ROYALTIES FROM VIKING ENERGY	73.14	0000015079	KEEFER DOROTHY	ROYALTIES VIKING	73.14
0000013362	BARNETTE VIRGINIA L	ROYALTIES VIKING ENERGY CORP	73.14	0000015082	KEETON VAN C ET UX	LOTS 46, 47, 48, 49 & 50 BLK A	579.02

LEGAL ADVERTISEMENT		LEGAL ADVERTISEMENT	LEGAL ADVERTISEMENT	LEGAL ADVERTISEMENT	LEGAL ADVERTISEMENT	LEGAL ADVERTISEMENT	
0000015760	MOSIER MARIE	ROYALTIES VIKING	73.14	0000017786	MALLETT DANA LEE ET UX	6,911.25 SQ FT SILVER ST	952.58
0000015789	MUCK DONNIE L	ROYALTIES CABOT OIL & GAS	73.14	0000017858	PETTY EDWIN TIMOTHY ET AL	LOT 43 SEC 2 POCA SUBD	1408.40
0000015791	MUCK JOHN E SR	ROYALTIES CABOT OIL & GAS	73.14	0000017865	PUTNAM HOLDINGS LLC	LOT 51 SEC 2 POCA SUBD	1527.08
0000015792	MUCK JOHNNY W	ROYALTIES CABOT OIL & GAS	73.14	0000017892	RIVER VALLEY PROPERTIES LLC	LOT 35 SILVER VALLEY EST	312.65
0000015794	MUCK MATTHEW EST	4.1666 INT 9.85 AC LHF	84.40	0000017898	SETTLE RICHARD	LOT (0.14 AC)	491.81
0000015795	MUCK MATTHEW EST	4.1666 INT IN 1.06 AC LHF	71.58	0000017929	STREETS JACKIE R & SARAH A	LOT 3 & E 25 FT OF LOT 4 BLK	2444.54
0000015796	MUCK MATTHEW EST	4.1666 INT IN 334.1 AC LHF	300.43	0000017953	WALKER MONTE H ET UX	LOT 74 SEC 3 POCA SUBD	714.23
0000015803	MURDOCK KENNETH G & SUSAN E	1.90 AC (PARCEL A)	296.76	0000017957	WARREN INDUSTRIES LLC	0.74 ACRE	2426.43
0000015813	MYERS OPAL	ROYALTIES VIKING	73.14	0000017958	WEST ERNEST	0.313 AC	947.43
0000015833	NELSON SHEILA K	LOTS 231 & 232 FOREST PARK	1252.97	0000017959	WEST MATTHEW S ET UX	8,160 SQ FT POCA	1503.80
0000015834	NELSON SHEILA K	LOT 243 SEC 1 FOREST PARK	95.94				
0000015873	ODELL DUSTIN	ROYALTIES MOLES #1	76.56	COUNTY-PUTNAM	TAX YEAR-2020	DISTRICT-10-SCOTT	
0000015874	ODELL DUSTIN	ROYAALITIES MOLES #2	76.82	TICKET	TAXPAYER NAME	PROPERTY DESCRIPTION	DUE
0000015894	ONESTINGHEL FRANCIS E	INT IN GAS & OIL IN	73.14	0000018025	3 T CORPORATION	10.185 AC ROCKY STEP	465.89
0000015895	ONESTINGHEL FRANCIS E	ROYALTIES CABOT OIL & GAS	73.14	0000018056	ADDINGTON FRANKLIN	ROYALTIES V COURTLANDT	73.14
0000015904	ONONDAGA HOLDING CO LLC	ROYALTIES CABOT OIL & GAS	73.14	0000018071	ADKINS GARY	PLOT 7 (3.396 AC), PLOT 8	183.90
0000015927	PAINTER GARY LEE ET UX	LOT 9 GATENS SUBD	77.86	0000018072	ADKINS GARY F	PLOT 4 (2.122 AC) & PRT PLOT 5	1198.13
0000015930	PAINTER LORETTA G	1.214 AC MCCLEAN PIKE	503.13	0000018073	ADKINS GARY F	PRT PLOT 5 (3.364 AC) CARROLL	128.91
0000015933	PARKER GERTRUDE	ROYALTIES AO CARNEY	73.14	0000018074	ADKINS GARY F	PLOT 6 (4.305 AC) CARROLL RD	269.53
0000015936	PARKER ROGER LEE JR	1.25 AC	1066.59	0000018075	ADKINS JAMES A ET UX	LOT 42 SEC 2 COUNTRY VILLAS	797.13
0000015960	PARSONS RITA	0.8333 INT 9.85 AC LHF	72.88	0000018081	ADKINS KENNETH BRODIE ET AL	LOTS 61 & 59 SEC E TEAYS	2379.91
0000015961	PARSONS RITA	0.8333 INT IN 1.06 AC LHF	71.58	0000018118	AHJOY LAND LLC	LOT B & E 1/2 OF LOT C SEC 2A	82.58
0000015962	PARSONS RITA	0.8333 INT IN 334.1 AC LHF	116.10	0000018119	AHOY LAND LLC	LOT 428 SEC 3 RANCH LAKE EST	80.99
0000015979	PAULEY ERIC G	ROYALTIES NYTIS EXPLORATION CO	73.14	0000018120	AHOY LAND LLC	LOT 358 SEC 3 RANCH LAKE EST	79.44
0000015980	PAXTON BRADY R	LOT 25 POPLAR POINT EST	1691.09	0000018121	AHOY LAND LLC	LOT 523 & PRT LOT 573 SEC 4	95.11
0000015985	PAXTON RUSSELL DOUGLAS	PRT LOT 24 GLASS ADD	488.69	0000018122	AHOY LAND LLC	LOT 579 SEC 4 RANCH LAKE EST	85.74
0000016001	PELLETIER STEPHAN G ET AL	LOT 5 PLAT 2 MOUNTAINAIRE	386.56	0000018123	AHOY LAND LLC	LOTS 677 & 716 SEC 5 RANCH	95.14
0000016008	PEOPLES FEDERAL CREDIT UNION	LOT 202 FOREST PARK	201.98	0000018124	AHOY LAND LLC	LOT 688 SEC 5 RANCH LAKE EST	82.58
0000016031	PETERS ROBERT A ET UX	LOT 38 SEC V RIVER VALLEY SUBD	2001.35	0000018125	AHOY LAND LLC	LOT 698 SEC 5 RANCH LAKE EST	84.14
0000016033	PETRY ERIC A ET AL	LOT 67 SEC V RIVER VALLEY SUBD	2010.21	0000018126	AHOY LAND LLC	LOT 709 SEC 5 RANCH LAKE EST	82.58
0000016100	PRATHER JUDY M	32.50 AC BAILEYS FK OF LHF	948.21	0000018127	AHOY LAND LLC	LOT 714 SEC 5 RANCH LAKE EST	82.58
0000016107	PRICE MARY A	ROYALTIES FROM V C SMITH	73.14	0000018128	AHOY LAND LLC	LOT 728 SEC 5 RANCH LAKE EST	82.58
0000016118	PRIDDY NANCY ET AL	INT IN 35.50 AC LHF	252.43	0000018129	AHOY LAND LLC	MIN 2.75 AC SCOTT DEPOT	73.14
0000016125	PRINGLE ALBERT J	4.54 AC KAN HILLS	794.76	0000018138	ALAN INVESTMENTS III LLC	LOTS 656 & 657 SEC 5 RANCH	1936.94
0000016120	RAY STELLA	ROYALTIES VIKING ENERGY CORP	73.14	0000018139	ALAN INVESTMENTS III LLC	LOTS 658,659,660,752,753, &	157.57
0000016181	RAYNES BROTHERS PROPERTIES LLC	LOTS 28, 29, 30 & 31 COCHRAN	126.93	0000018146	ALBINE C MARCINE	ROYALTIES PUTNAM NATURAL GAS	90.16
0000016182	RAYNES BROTHERS PROPERTIES LLC	LOT 29-A COCHRAN CIRCLE	399.21	0000018152	ALBUQUERQUE NATIONAL BANK	ROYALTIES CABELL CO GAS CO	146.73
0000016258	ROBINSON FAMILY TRUST	ROYALTIES VIKING ENERGY CORP	84.14	0000018181	ALLEN MARY RYAN MILLS	LOT B (6.81 AC) CROOKED CRK	187.85
0000016268	ROLLINS JERRY ET UX	1 AC RT 34	411.05	0000018190	ALLISON PATRICIA	ROYALTIES V COURTLANDT	73.14
0000016272	ROLLINS STEPHANIE	0.49 AC SCHOOL LOT ROCK BR	73.14	0000018210	AMFLO ENTERPRISES LLC	1/2 OF 100.25 AC MIN WILLIAMS	94.36
0000016278	ROMEO THOMAS	0.50 AC LHF	1012.18	0000018211	AMFLO ENTERPRISES LLC	1/2 OF 47 AC POPLAR FORK	81.26
0000016287	ROWH ALAN LEE	LOT 29 GLASS ADD	596.29	0000018212	AMFLO ENTERPRISES LLC	1/2 OF 2.62 AC	73.14
0000016288	ROWH ALAN LEE	2 AC ROCK BRANCH	835.09	0000018213	AMFLO ENTERPRISES LLC	1/2 OF 73.25 AC MIN VALLEY	87.81
0000016297	RUCH BETTY JANE	ROYALTIES CABOT OIL & GAS	73.14	0000018214	AMFLO ENTERPRISES LLC	1/2 OF 80 AC MIN VALLEY HILLS	89.38
0000016299	RUCKER MELISSA	LOT 20 BLK M RAYMOND CITY	253.80	0000018216	AMFLO ENTERPRISES LLC	30 AC MIN & 0.5 AC MIN	78.64
0000016306	RULE DANIEL AARON	LOT 167A (9,022 SQ FT) POCA	179.71	0000018217	AMFLO LLC	MIN RESERVED ON 61.61 AC POP-	95.94
0000016313	RUNNION THOMAS C	27,370 SQ FT (61 AC) POCA	334.60	0000018279	AQUILONIA COAL COMPANY	1/2 COAL ONLY OF 40 AC SHEA	79.70
0000016341	SANSON HAROLD RICHARD	ROYALTIES CABOT	73.14	0000018280	AQUILONIA COAL COMPANY	1/7 COAL ONLY IN 118 AC BIG	78.12
0000016347	SAUNDERS CHARLES E	LOT 79 BLK P RAYMOND CITY	209.81	0000018281	AQUILONIA COAL COMPANY	1/2 OF 49.9 AC COAL ONLY	82.05
0000016348	SAUNDERS CHARLES ET UX	LOT 76 BLK P RAYMOND CITY	462.75	0000018282	AQUILONIA COAL COMPANY	1/2 OF 34 AC COAL ONLY	78.38
0000016349	SAUNDERS CHARLES R	PRT LOTS 43 & 44 BLK P NR	298.68	0000018283	AQUILONIA COAL COMPANY	COAL ONLY IN 88.25 AC	76.82
0000016378	SCARLET OAKS COUNTRY CLUB LLC	TRACT 2 EXHIBIT D-4 PAR D-4	115.39	0000018284	AQUILONIA COAL COMPANY	COAL ONLY IN 2 AC & 17.33 AC	73.14
0000016379	SCARLET OAKS COUNTRY CLUB LLC	TRACT 2 EXHIBIT D-3 PAR D3	713.04	0000018317	ARTHUR ALISA J	LOT 64 SEC 2 TEAYS VILLAGE	1695.95
0000016380	SCARLET OAKS COUNTRY CLUB LLC	TRACT 2 EXHIBIT D-2 PAR F	101.54	0000018352	ASHWORTH CINDY LEE ET CON	2.66 AC HEDRICK RD	571.67
0000016381	SCARLET OAKS INC	ROYALTIES ALLIANCE PETROLEUM C	73.14	0000018353	ASHWORTH CINDY LEE ET CON	(SURFACE) 5.823 AC	120.27
0000016387	SCHOONOVER VIRGINIA	ROYALTIES HUGHES MCCORMICK	73.14	0000018354	ASHWORTH CINDY LEE ET CON	(SURFACE) .50 AC	288.38
0000016391	SCHNECKENGOST ELIZABETH	ROYALTIES VIKING	73.14	0000018367	ATKINS MICHAEL L ET AL	LOT 131 SEC 1 RANCH LAKE EST	839.01
0000016406	SHAFFER DAVID M	1 AC	650.50	0000018386	AYERS BETSY A	LOT 101 & LOT 108A	1678.96
0000016410	SHAHAN KELSEY	0.4285 INT 9.85 AC LHF	71.58	0000018387	AYERS KELLY E ET AL	LOT 4 SCOTT VILLAGE	1444.37
0000016411	SHAHAN KELSEY	0.4285 INT IN 1.06 AC LHF	71.58	0000018390	AYERS LLOYD G II	ROYALTIES NYTIS EXPLORATION CO	73.14
0000016412	SHAHAN KELSEY	0.4285 INT IN 334.1 AC LHF	93.57	0000018395	BABER CHAD	ROYALTIES NYTIS EXPLORATION CO	73.14
0000016413	SHAHAN KERSTA	0.4284 INT 9.85 AC LHF	71.58	0000018481	BALL JUDITH K	.347 AC W VA RT 34 & SEC RT 32	7571.58
0000016414	SHAHAN KERSTA	0.4284 INT IN 1.06 AC LHF	71.58	0000018553	BASHAM GEORGE M ET UX	2/3 INT IN LOT 627 SEC 5	77.34
0000016415	SHAHAN KERSTA	0.4284 INT IN 334.1 AC LHF	93.57	0000018554	BASHAM GEORGE M ET UX	2/3 INT IN LOT 628 SEC 5 RANCH	79.44
0000016417	SHAMBLIN BARBARA D	ROYALTIES CABOT OIL & GAS	73.14	0000018570	BAYLISS JOHN M H III ET UX	LOT 33 BRIERWOOD EST	1242.92
0000016422	SHAMBLIN CAROLYN	ROYALTIES CABOT JJ SIGMAN 1,	73.14	0000018594	BEAUREGARD VIRGINIA	ROYALTIES CORE APPALACHIA	73.14
0000016434	SHANK JOSEPH T	ROYALTIES VELEAIR ENERGY LLC	73.14	0000018627	BELKNAP JIMMY B & AMBER L	LOT B (12,697 SQ FT)	1617.60
0000016435	SHANK JOSEPH THOMAS	ROYALTIES CABOT OIL & GAS INC	73.14	0000018629	BELL HOLDINGS LLC	LOT 23 POPLAR ESTATES	177.72
0000016460	SHRIVER FRANK	ROYALTIES VIKING	73.14	0000018630	BELL MICHAEL J ET UX	LOT 4-3 HERITAGE PLACE	731.19
0000016461	SHRIVER LAURA	ROYALTIES VIKING	73.14	0000018681	BIAS ROGER	ROYALTIES NYTIS EXPLORATION	107.19
0000016462	SHRIVER ROBERT	ROYALTIES VIKING	73.14	0000018683	BIAS ROGER A & MELODY A	33.34 ACRES BILLS CREEK ROAD	495.75
0000016465	SHURECK WILLIAM J	LOT 8 (18.3 AC) HARMONS CRK	368.49	0000018686	BIAS ROGER A ET UX	PRT PARCEL B (.281 AC) VALLEY	5057.55
0000016492	SIMPSON BRIAN W	2.18 AC (LOTS V, W & HH)	530.33	0000018687	BIAS ROGER A ET UX	PRT PARCEL A (.287 AC) RT 33	1503.91
0000016501	SKEEN AUBREY C JR	.57 AC 40TH RD HOLLOW	77.86	0000018688	BIAS ROGER ALLEN	PARCEL 1.48 AC	112.00
0000016509	SKIDMORE GEORGE R	0.879 ACRE POCA RIVER	664.42	0000018689	BIAS STEPHEN E	TRACT A (0.825 AC)	295.44
0000016530	SMITH CAROL	ROYALTIES VIKING	73.14	0000018698	BILLY C MCCALLISTER ELECTRONIC	5.46 AC LONG BR	557.02
0000016544	SMITH DONALD W	ROYALTIES VIKING	73.14	0000018699	BILLY C MCCALLISTER ELECTRONIC	0.582 AC LONG BR RT 34	78.64
0000016550	SMITH HAROLD D	ROYALTIES AO CARNEY	73.14	0000018703	BIRD BRIAN & ELIZABETH MARIE	LOT 11 GRANADA EST	217.26
0000016554	SMITH JAMES	ROYALTIES AO CARNEY	73.14	0000018713	BIRD JAMES NATHAN ET UX	1.01 AC (TRACT A & B)	987.26
0000016557	SMITH JOHN E	ROYALTIES VIKING	73.14	0000018739	BJH PROPERTIES LLC	0.39 ACRE RT 35	1774.69
0000016558	SMITH JOHN F	ROYALTIES VIKING	73.14	0000018744	BLACK GOLD GROUP LTD	1/16 OF 1/2 INT IN 14.57 AC	73.14
0000016573	SMITH NORMAN GENE	ROYALTIES AO CARNEY	73.14	0000018745	BLACK GOLD GROUP LTD	1/4 OF 1/2 INT IN 14.57 AC MIN	73.14
0000016578	SMITH ROGER L	ROYALTIES VIKING	73.14	0000018746	BLACK GOLD GROUP LTD	1/16 OF 1/2 INT IN LOT 12 MIN	73.14
0000016581	SMITH W BRYCE	ROYALTIES VIKING	73.14	0000018747	BLACK GOLD GROUP LTD	1/4 OF 1/2 INT IN LOT 12 MIN	73.14
0000016641	STACY AMY RUTH ET AL	.58 AC BLACK BETSY HOLLOW	75.50	0000018748	BLACK GOLD GROUP LTD	1/16 OF 1/2 INT IN PRT LOT 5	73.14
0000016648	STARCHER JOHN E & GINA L	LOT B (2.88 ACRES)	2179.88	0000018749	BLACK GOLD GROUP LTD	1/4 OF 1/2 INT IN PRT LOT 5	73.14
0000016657	STENGER JOHN L	INT IN GAS & OIL IN	73.14	0000018750	BLACK GOLD GROUP LTD	1/16 OF 1/2 INT IN LOT 7 MIN	73.14
0000016658	STENGER JOHN L	ROYALTIES CABOT OIL & GAS	73.14	0000018751	BLACK GOLD GROUP LTD	1/4 OF 1/2 INT IN LOT 7 MIN	73.14
0000016660	STIEPP RANDY C	5.33 AC NR NITRO	138.91	0000018752	BLACK GOLD GROUP LTD	1/4 OF 1/2 INT IN PRT LOT 8	73.14
0000016661	STIEPP RANDY C	4.04 AC NR NITRO	547.38	0000018753	BLACK GOLD GROUP LTD	1/16 OF 1/2 INT IN PRT LOT 8	73.14
0000016663	STEWART CHERYL LYNN ET AL	.75 AC LHF	302.52	0000018828	BOGGS DANNY LEE ET UX	LOT 242 SEC 3 RANCH LAKE EST	77.70
0000016664	STEWART CHERYL LYNN ET AL	1.192 AC HEIZER CRK &	169.76	0000018831	BOGGS MARK E ET UX	LOT 103 SEC 1 PHASE 2	1010.33
0000016668	STEWART INEZ	ROYALTIES VIKING	73.14	0000018837	BOHNERT ALLEN Q	LOT 160 SEC 2 RANCH LAKE EST	82.58
0000016671	STEWART MIKE ET UX	LOT 124, 0.50 AC & 30 FT LOT	597.87	0000018862	BOSTER THOMAS J II ET UX	LOT 10 FOX RUN SUBD	2153.30
0000016676	STIVERS MARIE B	ROYALTIES VIKING ENERGY CORP	73.14	0000018871	BOTTS RICHARD C	ROYALTIES DC MALCOLM	73.14
0000016677	STIVERS MARIE BAILEY	ROYALTIES VIKING ENERGY CORP	73.14	0000018880	BOWENS W I ET AL	MIN 2.50 AC VALLEY LAND	73.14
0000016693	STOUFFER HAZEL	ROYALTIES VIKING	73.14	0000018887	BOWLES CAROL A AGENT	ROYALTIES PUTNAM NATURAL GAS	76.82
0000016712	SUKIS IRENE	ROYALTIES VIKING	73.14	0000018888	BOWLES CAROLYN	ROYALTIES UNION GAS AND OIL	75.76
0000016713	SUMMERS ARNOLD L	PARCEL (0.424 AC) NR POCA TOWN	2195.58	0000018892	BOWLING BRIAN M & KELLY D	LOT 214 SEC 1 BLUE LICK SUBD	3983.97
0000016717	SUMNER DOROTHY LOUISE	8.2 AC & 9.24 AC POCA RIVER	718.83	0000018908	BOYLES ROBERT W ET UX	LOT 12 SEC 1 BENT TREE EST	1591.42
0000016719	SUTPHIN ELDON W &	ROYALTIES CABOT OIL & GAS	80.74	0000018928	BRADLEY SHERRI	ROYALTIES MOUNTAINEER GAS	94.88
0000016724	TALBERT HARVEY P	ROYALTIES VIKING ENERGY CORP	73.14	0000018977	BRISCOE GLEN RAY ET UX	.56 AC	482.13
0000016740	TAYLOR VIRGINIA	ROYALTIES VIKING ENERGY CORP	73.14	0000019025	BROWN DEBRA F ET AL	9.69 AC WALNUT GROVE	480.61
0000016749	TCP BRIGHT LLC	598.99 AC BLACK BETSY	5004.80	0000019034	BROWN JANET L ET AL	LOT 45 SEC I ROLLING MEADOWS	1496.84
0000016754	TENNESSEE GAS TRANSMISSION	1.62 AC KAN RIVER	409.34	0000019055	BROWN WILLIAM FRANCIS JR	ROYALTIES MOUNTAINEER GAS	137.28
0000016801	THOMAS RICHARD	1.3884 INT 9.85 AC LHF	74.85	0000019096	BUMGARDNER RODNEY R	ROYALTIES NYTIS EXPLORATION CO	73.14
0000016802	THOMAS RICHARD	1.3884 INT IN 1.06 AC LHF	71.58	0000019106	BURDETTE & ASSOCIATES LLC	LOT 14 SEC 2 MEADOWWOOD EST	3370.84
0000016803	THOMAS RICHARD	1.3884 INT IN 334.1 AC LHF	146.98	0000019136	BURGESS MARTA SUE	LOTS 641 & 642 SEC 5 RANCH	93.57
0000016817	THOMAS TIMOTHY	1.3884 INT 9.85 AC LHF	74.85	0000019189	BY GRACE & FAITH LLC	0.409 AC (LOT 69) & 0.75 AC	5418.86
0000016818	THOMAS TIMOTHY	1.3884 INT IN 1.06 AC LHF	71.58	0000019217	CALABRESE THOMAS E	465.35 SQ FT (PRT LOT 2)	72.36
0000016819	THOMAS TIMOTHY	1.3884 INT IN 334.1 AC LHF	146.98				

LEGAL ADVERTISEMENT	LEGAL ADVERTISEMENT	LEGAL ADVERTISEMENT	LEGAL ADVERTISEMENT	LEGAL ADVERTISEMENT	LEGAL ADVERTISEMENT
0000020724 FERRARI INVEST PROPERTIES LLC	LOT 1 SEC 1 SUN VALLEY ESTS	3311.01	0000024650 PETRY BILLY RAY	ROYALTIES CORE APPALACHIA	73.14
0000020819 FITCH DONNIE	1.0764 AC PRT TRACT	278.52	0000024651 PETRY DONALD E	ROYALTIES CHESAPEAKE	73.14
0000020929 FRAGALE SAMMY II	LOT 3 TISON SUBD	128.13	0000024669 PHARES LESLIE L ET UX	LOT 251 SADDLE DOWNS	2843.63
0000021004 GALLAGHER THOMAS JOSEPH &	1/2 INT PRT PAR C (0.23 AC)	74.72	0000024674 PHILIPS RUBY S	ROYALTIES MOUNTAINEER GAS	103.08
0000021006 GALLOWAY JAMES E ET AL	LOTS 576 & 577 SEC 4 RANCH	93.57	0000024722 POINT ROBERT WARREN ET AL	LOT 761 SEC 5 RANCH LAKE EST	82.58
0000021142 GL EQUITIES LLC	6.58 ACRES	1793.40	0000024727 POLK DONALD J ET UX	LOT 92 SEC 2 SUNRISE ACRES	139.13
0000021220 GRALEY BONNIE G	ROYALTIES EQT	73.14	0000024740 PORTILLO JACQUELINE MARIE	S 1/2 LOT 16 MT VERNON ACRES	1738.74
0000021268 GREGORY W HOWARD	0.84 AC VALLEY LAND	3520.09	0000024750 POWELL DARREN J & TAMI E	LOT 80 WOODS & IRONS SUBD	1687.94
0000021269 GREGORY W HOWARD	.78 AC VALLEY LD RT 34	582.73	0000024794 PRIDDY JERRY LEE	LOT 42 PROP OF C & O RR CO AT	471.13
0000021286 GRIFFITH JACQUELINE RENEE	LT 101 MADISON WAY SEC II	1515.28	0000024797 PRIDDY TODD ALEX	PARCEL 21,473 SQ FT (.49 AC)	514.39
0000021309 GROSE MARY ANN	LOT 23 SEC II POPLAR HILLS	1888.17	0000024812 PRITT JAMES V II	0.75 AC GREAT KAN ORCHARD	800.31
0000021317 GUILLEMETTE JERRY	3.12 AC POPLAR FORK	414.37	0000024836 PUTNAM COUNTY BANK	1.41 AC BILLS CRK RD	1571.90
0000021337 GWINN JEFFREY A & SUSAN M	LOT 113 SEC II THE WOODS	536.60	0000024838 PUTNAM FARM & LAND COMPANY	9.799 AC LITTLE SCARY	10402.70
0000021338 GWINN JEFFREY A & SUSAN M	LOT 301 SEC II THE WOODS	538.16	0000024839 PUTNAM MARY ELIZABETH WHITE	1/3 OF 1/4 INT IN 26.37 AC	90.16
0000021386 HACKNEY ANTHONY ET UX	PARCEL 272 X 63 FEET	115.57	0000024840 PUTNAM MARY ELIZABETH WHITE	1/3 OF 1/4 OF 1/2 INT IN 14.57	73.14
0000021387 HACKNEY ANTHONY ET UX	19.29 AC BLACK LICK	233.39	0000024841 PUTNAM MARY ELIZABETH WHITE	1/3 OF 1/4 OF 1/2 INT IN LOT	73.14
0000021399 HAGERMAN ROBERT V & ROBYN R	LOT 87 SEC V WHITE PINE SUBD	2431.96	0000024842 PUTNAM MARY ELIZABETH WHITE	1/3 OF 1/4 OF 1/2 INT IN PRT	73.14
0000021407 HAIKAL LEE COREY	ROYALTIES V COURTLANDT	91.28	0000024843 PUTNAM MARY ELIZABETH WHITE	1/3 OF 1/4 OF 1/2 INT IN LOT	73.14
0000021445 HALLIDAY LINDA W	ROYALTIES NYTIS EXPLORATION CO	73.14	0000024844 PUTNAM MARY ELIZABETH WHITE	1/3 OF 1/4 OF 1/2 INT IN PRT	73.14
0000021536 HANDLEY ALAN	0.048 AC ROCKY STEP	80.22	0000024898 RAINES DEBRA J ET CON	4.68 AC POPLAR FORK	743.97
0000021594 HARLESS EDWARD L	16.98 AC, 24.448 AC, 30.879,	5671.02	0000024933 RATLIFF CAROL SUE (WALLACE)	ROYALTIES EQT PRODUCTION CO	73.39
0000021639 HARRIS EDWARD R II	3.57 AC POPLAR FORK	475.59	0000024940 RAY HARRY W JR	2.75 AC MORRIS FORK	146.98
0000021640 HARRIS EDWARD R II	.25 AC POPLAR FORK	341.54	0000024946 RAYNES JAMIE P	30 PRT LOT 8 SEC 1 LITTON HTS	1238.43
0000021719 HAWLEY DELBERT L ET AL	LOT 6 SEC 6 BRIERWOOD EST	1608.56	0000025006 REYNOLDS LORINE	.10 AC BILLS CRK RD	98.27
0000021779 HEIRS OF HAZEL MILES	ROYALTIES EQT	73.14	0000025019 RICE ELLEN C	LOTS 420 & 421 SEC 3 RANCH	88.85
0000021795 HENDERSON NORMAN G ET UX	LOT 368 SEC 3 RANCH LAKE EST	82.58	0000025105 ROBERT T & MELISSA D MEEKS LLC	10 AC RT 35	2185.74
0000021807 HENSEL STACEY	LT 401 SEC 1 PH 2 SADDLEDOWNS	1073.78	0000025106 ROBERT T & MELISSA D MEEKS LLC	2 AC VALLEY LAND	1850.54
0000021856 HIDDEN COVE MARINA INC	7.84 AC RIVER & HILLS	1933.81	0000025108 ROBERT T MEEKS &	4.73 AC W VA SEC RT 33	720.91
0000021925 HITE MILDRED AND JS	ROYALTIES BASE PETROLEUM SUT	73.14	0000025110 ROBERT T MEEKS &	2.10 AC POPLAR FORK ROAD	468.05
0000021941 HODGES JOHN ET UX	LOT 35 SEC 1 POPLAR HILLS	486.00	0000025111 ROBERT T MEEKS &	LOT 3 (21,985 SQ FT)	596.29
0000021943 HODGES JOHN THOMAS ET AL	10.8 AC BLACK LICK	121.54	0000025112 ROBERT T MEEKS &	0.906 AC SCARY CRK	1208.57
0000022003 HOLSTEIN EUGENE D ET UX	LOTS 286 & 287 SEC 3 RANCH	95.14	0000025114 ROBERT T MEEKS &	1.05 ACRES	1280.25
0000022007 HOLSTEIN STEPHEN W & JANETTE L	LOT 11 E MAPLEWOOD EST	2226.80	0000025116 ROBERT T MEEKS &	1.26 AC POPLAR FORK	5160.82
0000022013 HOLSTON TAMMY LYNN	ROYALTIES NYTIS EXPLORATION CO	126.57	0000025119 ROBERT T MEEKS &	PARCEL (.27 AC) SEC RT 34/14	113.99
0000022032 HOPKINS AMBER N	LOTS 383 & 384 SEC 3 RANCH	585.29	0000025120 ROBERT T MEEKS &	LOT POPLAR FORK RD	2473.64
0000022040 HORNUNG JOHN E IV	LOT 5 BLUE RIDGE EST	2209.80	0000025121 ROBERT T MEEKS & MELISSA	0.78 ACRES	4174.64
0000022047 HOUDERSHELDT RICK L ET UX	MIN 3 AC RESERVED	73.14	0000025122 ROBERT T MEEKS & MELISSA D	1.26 AC NR SCARY	857.64
0000022050 HOUSER ROBIN	ROYALTIES NYTIS EXPLORATION CO	92.77	0000025123 ROBERT T MEEKS & MELISSA D	3.96 AC RT 17	8996.32
0000022115 HUGHES CHRISTOPHER J & EARL E	0.22 AC SEC 1 PUTNAM GARDENS	1449.35	0000025171 ROBINSON LARRY W ET UX	4.916 AC RT 34	2818.86
0000022118 HUGHES HELEN J	ROYALTIES NYTIS EXPLORATION CO	73.14	0000025185 ROCKY STEP REALTY	ROYALTIES FROM NORTH COAST	77.34
0000022135 HUNDLEY BRIAN D	LOTS 8 & 9 (PRT OF 29.82 AC)	551.88	0000025205 ROGERS BARRY EDWIN	0.625 AC POPLAR FORK	338.66
0000022148 HUNT ROBERT B ET UX	LOT C (6 AC)	123.69	0000025222 ROLLINS D JOSHUA & JENNIFER L	LOT 12 EGGLETON ACRES	281.89
0000022149 HUNT ROBERT B ET UX	LOT B (4 AC)	120.27	0000025229 ROLLINS STEPHANIE	LOT 86 PHASE IV CALVIN JONES	147.77
0000022150 HUNT ROBERT B ET UX	LOT A (5 AC) CHES-WAL RD	556.63	0000025245 ROOPER MARK	102.61' X 22.28' X 105.00'	71.54
0000022151 HUNT ROBERT B ET UX	2/3 INT IN 5 AC ROCKY STEP CRK	83.14	0000025312 RUSSELL KOETA L	LOT 25 PHASE II CALVIN JONES	187.04
0000022156 HUNTER JEFFREY ET UX	LOTS 67 SEC 1 RANCH LAKE	92.58	0000025314 RUSSELL MICHAEL C & LORI	1.16 AC OR LOT 5 KAN HTS	661.50
0000022157 HUNTER JEFFREY S ET AL	LOT 66 SEC 1 RANCH LAKE EST	1076.39	0000025327 RYMER JOHN C ET UX	LOT 15 PRT 2 GREEN ACRES EST	1682.96
0000022163 HUNTER NANCY RUTH	LOT 34 (3.133 AC) TEAYS FARMS	2382.15	0000025385 SANSON DAVID H ET UX	TRACT B (6.61 AC) BILLS CRK	2652.54
0000022239 ISTRATE PAMELA J	LOT 33 SEC 1 HILLSDALE SUBD	1277.61	0000025386 SANSON DAVID H ET UX	LOT A-1	85.50
0000022273 JACKSON JOHN LEWIS &	PARCEL (LOT 15) MARINA PARK	213.75	0000025389 SANTROCK RUTH SMITH	ROYALTIES NYTIS EXPLORATION CO	73.14
0000022297 JAMES MARIE V	LOT 294 & LOT 295 SEC 3 RANCH	561.51	0000025401 SAULTON ROBIN L	LOT 12 PRT 2 MT VERNON MEADOWS	1060.90
0000022310 JARRELL RANDOLPH E ET UX	1.667 AC ROCKY STEP RD	2682.74	0000025439 SCHIRTZINGER DUSTIN G	LOT 28 SEC 2 BEECHWOOD	1741.14
0000022312 JARRETT BOBBY L	PRT OF PRT S 1/2 OF LOT 1 SEC	438.54	0000025467 SCOTT DEPOT CHRIST FELLOWSHIP	156.783 AC POPLAR FORK	14550.01
0000022313 JARRETT BOBBY L	PRT OF PRT S 1/2 OF LOT 1 SEC	544.18	0000025476 SCOTT THOMAS A & DEANNA	LOT 44 SEC 2 SUNRISE ACRES	1239.21
0000022339 JEFFRIES DANA L	0.65 ACRES MORRIS FORK	601.01	0000025481 SEABOLT JILL A ET AL	LOT 1 (0.564 AC) VALLEY LAND	1061.09
0000022350 JENNINGS BRIAN HEDRICK TRUST	LOT 699 SEC 5 RANCH LAKE EST	84.14	0000025514 SEXTON ZACHARY M ET UX	1 AC ROCKY STEP RD	478.25
0000022388 JOHNSON BURRUS N IV ET UX	12,611 SQ FT	1196.99	0000025574 SHAWVER KENNETH A ET UX	LOTS 92, 93 & 94 SEC 1 RANCH	733.77
0000022396 JOHNSON DON W ET UX	PRT LOT 3 SEC 1A TEAYS FARMS	1821.94	0000025615 SHOCK ROBERT L ET AL	0.364 AC TEAYS LANE	986.63
0000022397 JOHNSON DON W ET UX	PRT LOT 3 SEC 1A TEAYS FARMS	554.39	0000025659 SILVEOUS JERRY	ROYALTIES NYTIS EXPLORATION CO	92.77
0000022436 JOHNSON PROPERTIES LLC	0.76 ACRE	337.07	0000025673 SIMONS ROBERT A	LOT 260 SEC 3 RANCH LAKE EST	96.72
0000022437 JOHNSON PROPERTIES LLC	4.17 AC VALLEY LD	1029.89	0000025683 SIMS ALLEN LEE ET UX	2.01 AC	129.45
0000022438 JOHNSON PROPERTIES LLC	TRACT 1 RT 33 ADKINS EST	92.77	0000025695 SIPE ASHLEY	TRACT 10 SEC 1 OAKWOOD ADD	665.35
0000022440 JOHNSON PROPERTIES LLC	7,595.91 SQ FT (0.17 AC)	622.01	0000025722 SKINNER RICKIE LEE	LOT 166 SEC 2 WOODS & IRONS	2879.71
0000022441 JOHNSON PROPERTIES LLC	0.455 AC	269.53	0000025751 SLAWTER WILLIAM LESTER ET AL	.45 AC MORRIS FORK	276.59
0000022442 JOHNSON PROPERTIES LLC	LOT 23 ELDOADO ACRES	1114.31	0000025764 SMART PROPERTIES LLC	0.95 AC WV RT 817	2350.69
0000022443 JOHNSON PROPERTIES LLC	PRT LOT 8 JONES VILLAGE	3366.14	0000025779 SMITH CASEY LEE & DONALD	1.06 AC LAY BONES FARM	1564.83
0000022444 JOHNSON PROPERTIES LLC	PRT LOTS 5 & 6 JONES VILLAGE	482.75	0000025815 SMITH DARRELL E	ROYALTIES FROM PEAKE ENERGY	75.76
0000022445 JOHNSON PROPERTIES LLC	LOT 5 (15,908 SQ FT) JONES	4970.71	0000025829 SMITH DRUE A	LOT 28 SEC I WHITE PINE SUBD	1848.76
0000022446 JOHNSON PROPERTIES LLC	0.55 AC LITTON HTS SUBD	2293.15	0000025830 SMITH DRUE A	LOT 31 SEC I WHITE PINE SUBD	4281.46
0000022447 JOHNSON PROPERTIES LLC	.24 ACRE RT 34	4040.52	0000025911 SMOOT JONATHAN & MICHELLE	1.86 AC CROOKED CRK	846.49
0000022448 JOHNSON PROPERTIES LLC	12,175.1 SQ FT (PARCEL B)	1098.59	0000025930 SNYDER SHANE ET UX	32.5 AC BIG SCARY	542.88
0000022449 JOHNSON PROPERTIES LLC	LOT 5 ROGERS SECOND SUBD	818.32	0000025934 SO CHARLESTON LIONS CLUB	20% INT IN MIN 11.8 AC LONG BR	73.14
0000022472 JOHNSON WILLIAM O	ROYALTIES V COURTLANDT SMITH	75.50	0000025935 SO CHARLESTON LIONS CLUB	20% INT IN MIN 4.84 AC LONG BR	73.14
0000022479 JOHNSTON WILLIAM & MICHAEL	PRT LOT 1 (5,250 SQ FT)	95.39	0000025936 SO CHARLESTON LIONS CLUB	20% INT IN MIN 2.445 AC LONG B	73.14
0000022579 JOYCE ADAM H	ROYALTIES EQT	73.14	0000025937 SO CHARLESTON LIONS CLUB	20% INT IN MIN 2.438 AC	73.14
0000022582 JOYCE CLARENCE NYE	ROYALTIES EQT	73.14	0000025938 SO CHARLESTON LIONS CLUB	20% INT IN MIN 0.9557 AC	73.14
0000022584 JOYCE JOAN	2.60 AC VALLEY LAND	993.76	0000025961 SORONGON FERDINAND P ET UX	LOT 17 SEC 1 BENT TREE ESTS	2176.89
0000022585 JOYCE JOAN ET AL	1/12 INT IN 64 AC MIN	73.14	0000025967 SOUZA FAMILY TRUST	LOT 23 SEC III WHITE PINE SUBD	1865.27
0000022586 JOYCE JOAN ET AL	1/12 INT IN 72 1/2 AC MIN	73.14	0000026059 STAFFA RYAN S & CHANEL J	TRACT 2 (0.51 AC)	1418.29
0000022587 JOYCE JOAN R	ROYALTIES EQT	73.14	0000026098 STARKEY DARLENE RUTH	LOT CROOKED CRK	81.93
0000022589 JOYCE MABEL P	1/12 INT IN 64 AC MIN	73.14	0000026099 STARKEY DARLENE RUTH	0.45 AC CROOKED CRK	115.25
0000022590 JOYCE MABEL P	1/12 INT IN 72 1/2 AC MIN	73.14	0000026150 STEVENS RANDALL C ET UX	PARCEL (LOT 8) SLEEPY HOLLOW	544.84
0000022591 JOYCE MABEL P	ROYALTIES CHESAPEAKE	73.39	0000026171 STINESPRING RODNEY L ET UX	3 AC MIN LITTLE HURRICANE CRK	73.14
0000022624 K3 ENTERPRISES WV LLC	PARCEL (3.31 AC) TEAYS POINTE	31825.42	0000026210 STOWERS PHILLIP M ET UX	LOT 9 WOODS & IRONS SOUTH	2592.41
0000022656 KAYLEE INVESTMENTS LLC	10.1 AC RT 17	1127.86	0000026211 STOWERS PHYLLIS JEAN	0.73 AC VALLEY LAND	848.44
0000022657 KAYLEE INVESTMENTS LLC	4.54 ACRE	741.41	0000026212 STRICKLAND BROTHERS LLC	PRT LOTS 4 & 5 (LOT A)	5171.65
0000022712 KENNEDY LYNN E	0.48 ACRE	96.16	0000026268 SUMMERS JARROD PATRICK	1.04 ACRES RT 817	2535.69
0000022758 KESSLER JASON	ROYALTIES VELEAIR	73.14	0000026284 SURFACE JANET T	LOT 50 SEC 4 BELLE ACRES SUBD	1142.74
0000022779 KIMMONS PAMELA A	1/2 OF 1/12 INT IN 64 AC MIN	73.14	0000026318 SWISHER THOMAS A ET AL	LOT 48 SEC D TEAYS MDWS	225.53
0000022842 KISTNER GARTH	LOT 3 SEC IV (2.02 AC) RUSTIC	125.51	0000026327 T ROO LLC	2.96 AC (PRT TRACT 1) POPLAR	2044.91
0000022844 KITCHEN SCOTT A ET UX	LOT 33 SCOTT VILLAGE	1454.84	0000026328 T V B INC	PARCEL (5.78 AC)	736.27
0000022845 KITTLE NELA B	LOT 98 CALVIN JONES PROP	773.42	0000026387 TAYLOR GEORGE & TERESA	LOT 8 MARINA PARK	95.14
0000022850 KLINE KEITH AND LORI	ROYALTIES CANTURBURY	73.14	0000026388 TAYLOR GLENN MICHAEL	LOT 650 SEC 5 RANCH LAKE EST	82.58
0000022864 KNIGHT TONY ET AL	1.41 ACRES	1365.66	0000026389 TAYLOR GLENN MICHAEL	LOT 651 SEC 5 RANCH LAKE EST	82.58
0000022868 KNOX MURRY E	4.306 AC	103.78	0000026452 TEED JAMES L	LOT 30 SEC 1-A TEAYS FARMS	3472.40
0000022870 KNOX MURRY ELDON	2.676 AC ROCKY STEP RD	549.11	0000026501 THOMAS JACQUELINE L	0.2836 ACRE	405.36
0000022924 LAGNIAPPE LLC	PARCEL A-2 (0.788 AC)	4201.92	0000026509 THOMAS KAREN A	ROYALTIES D C MALCOLM	80.74
0000023013 LAYTON ROBERT LEE	ROYALTIES CABELL COUNTY GAS CO	73.14	0000026552 THOMPSON ZACHARY JOSEPH	LOT 20 SEC 2 WHITE ROCK SUBD	1696.58
0000023032 LEGG DUSTIN B	LOT 120 SEC 2 SUNRISE ACRES	962.91	0000026565 THORNTON HAROLD C	ROYALTIES EQT PRODUCTION CO	73.14
0000023046 LEMKUHL LOUISE M	LOT 8-5 HERITAGE PLACE	710.97	0000026569 THORNTON RONALD F	ROYALTIES EQT PRODUCTION CO	73.14
0000023054 LES FILLES LLC	PLOT 1 (27,153 SQ FT) RT 34	3095.79	0000026573 THURMAN JAMES S & JOYCE ANN	LOT 309 ROSEHILL ACRES PHASE 2	372.29
0000023074 LESTER DAVID DYLAN	LOT 895 SEC 3B RANCH LAKE EST	87.28	0000026605 TOLBERT SUSAN E	LOT 121 SEC 2 SUNRISE ACRES	394.95
0000023087 LEWIS CHRISTINA MICHELLE ET AL	LOT 22 MARINA PARK	233.39	0000026631 TRACHSEL EVA R TRUST	ROYALTIES ENERVEST BRINDLE	112.15
0000023091 LEWIS DELL RAY ET AL	LOT 23 SOUTH WINFIELD	1177.57	0000026632 TRACHSEL EVA R TRUST	ROYALTIES ENERVEST	73.39
0000023092 LEWIS DELL RAY ET AL	LOT 24 SOUTH WINFIELD	245.17	0000026633 TRACY SANDRA KAY &	LOT 106 SEC 3 WINDMERE SUBD	756.75
0000023096 LEWIS JAMES A	LOTS 597 & 598 SEC 4 RANCH	229.77	0000026640 TRAYLOR AARON	LOT 113 CASTLEKNOCK RIDGE	1000.71
0000023099 LEWIS JOSEPH H ET UX	LOT 381 SEC 3 RANCH LAKE EST	80.99	0000026653 TRINITY REBAR & CONCRETE	1.503 AC SCARY CREEK IND	8224.70
0000023100 LEWIS KELLI	0.441 AC LONG BR	77.86	0000026739 UPTON MARY AGNES ET AL	.29 AC	534.07
0000023206 LOMBARDI JEANETTE M	LOT 154 SEC 2 RANCH LAKE EST	80.99	0000026745 VALLEY ACOUSTICAL INC	103.19' X 225.96' X 102.61' X	801.09
0000023216 LONG MARY	ROYALTIES MOUNTAINEER GAS	107.19	0000026760 VANBIBBER G WAYNE	8.13 ACRES POPLAR FORK	1329.15
0000023219 LONGSTRETH JEFFREY	ROYALTIES D C MALCOLM INC	73.14	0000026761 VANBIBBER G WAYNE	89.18 ACRES POPLAR FORK	796.18
0000023236 LOVEJOY GEORGE MANUEL ET UX	PRT LOT 13 (APPROX 2.50 AC)	150.65	0000026762 VANBIBBER G WAYNE	2 AC POPLAR FORK	85.72
0000023295 MADDOX BONNIE S	ROYALTIES CABELL COUNTY GAS CO	73.14	0000026763 VANBIBBER GARY WAYNE	LOT 15 CALVIN W JONES PROP	4699.35
0000023323 MALONE DANNY E ET UX	LOT 114 SEC 2 SUNRISE ACRES	274.25	0000026806 VAUGHN MICHAEL S	2.00 AC HARMONS CRK	152.07
0000023357 MARPLE GILBERT D ET UX	LOT 893 SEC 3B RANCH LAKE EST	87.28	0000026807 VAUGHN MICHAEL S	35.48 AC HARMONS CRK	461.75
0000023365 MARTIN BONNIE LOU ET CON	LOT 24 CHEYENNE VALLEY	933.79	0000026834 VILLARREAL PATRICIA LOUISE	LOT 553 SEC 4 RANCH LAKE EST	82.58
0000023370 MARTIN DAVID L ET UX	36.27 AC BIG SCARY	4305.82	0000026835 VINCENT CHRISTA	ROYALTIES HENSON LM 1	126.57
0000023416 MAT EQUITIES LLC	7,111.30 SQ FT (.16 AC) POPLAR	2493.09	0000026901 WALLACE CHERYL ELIZABETH	.50 AC NR SCARY	792.68
0000023418 MAT EQUITIES LLC	0.				

LEGAL ADVERTISEMENT		LEGAL ADVERTISEMENT		LEGAL ADVERTISEMENT		LEGAL ADVERTISEMENT		LEGAL ADVERTISEMENT	
0000029102	CARROLL MARY ELIZABETH	LOT 3 (0.27AC)	94.36	0000032218	YOUNG JAMES ROBERT ET UX	11,250 SQ FT BIG HURRICANE	146.73		
0000029135	CHANDLER MARK A	LOT 24 SEC I WOODCLYFFE CHASE	5397.45	0000032220	YOUNG JOHN O	ROYALTIES TEAVEE OIL & GAS INC	73.14		
0000029137	CHANDLER TAMMY & CHARLES	ROYALTIES ENERGY CORP OF AM	73.14						
0000029144	CHAPMAN BRADLEY H	9.199 AC HURRICANE CRK RD	166.40	COUNTY-PUTNAM		TAX YEAR-2020	DISTRICT-12-UNION		
0000029145	CHAPMAN BRADLEY H	90.42 AC HURRICANE CRK RD	973.84	TICKET	TAXPAYER NAME		PROPERTY DESCRIPTION		DUE
0000029146	CHAPMAN BRADLEY H ET AL	2.58 ACRES HURRICANE CRK RD	1176.57	0000032555	AEH ROYALTY		MOUNTAIN STATE PRODUCTION		83.62
0000029157	CHAPMAN GLEN MATTHEW &	23.36 AC TRACE CREEK	823.42	0000032557	AEH ROYALTY CO		ROYALTIES MOUNTAINEER GAS		79.96
0000029208	CLAGG ALICE LEA	2.25 AC	901.08	0000032558	AEH ROYALTY CO		ROYALTIES CABOT OIL & GAS		591.85
0000029210	CLAGG ROGER H ET UX	0.129 AC (5,605 SQ FT) ORCHARD	82.36	0000032559	AEH ROYALTY CO		HARDY FRANK 725, 978, 837		73.14
0000029211	CLAGG ROGER H ET UX	TRACTS 35 & 36 ORCHARD PARK	1131.02	0000032560	AEH ROYALTY CO		ENERVEST		77.08
0000029222	CLAY GEORGINA LYNN	8.64 AC 5 & 20 MILE CRK	324.60	0000032561	AEH ROYALTY CO		ENERVEST		74.72
0000029291	COOPER HAROLD G ET AL	LOT 1018 WOODRIDGE EST	3068.02	0000032562	AEH ROYALTY CO		ENERVEST		73.14
0000029394	DAVIS HELEN R	1/3 AC COW CRK	332.67	0000032563	AEH ROYALTY CO		ENERVEST		73.14
0000029395	DAVIS HELEN R	.06 AC TRIANGULAR PARCEL COW	85.72	0000032564	AEH ROYALTY CO		ROYALTIES DC MALCOLM		73.14
0000029438	DIEFENBACH FRANCES G	ROYALTIES TEAVEE OIL & GAS	73.14	0000032565	AEH ROYALTY COMPANY		ROYALTIES ECA		76.82
0000029538	EDWARDS DEVIN A	1.32 AC EVERGREEN ROAD	536.51	0000032566	AEH ROYALTY COMPANY		ROYALTIES ECA		94.10
0000029567	ELSWICK JOHN N ET UX	80.49 AC HURRICANE CRK	544.46	0000032567	AEH ROYALTY COMPANY		ROYALTIES CABOT		73.14
0000029568	ELSWICK JOHN NASH & DONNA	18.59 AC & 4.38 AC TRACE CRK	2071.48	0000032568	AEH ROYALTY COMPANYN		ROYALTIES ECA		81.52
0000029569	ELY EDNA P	LOT 718 PLANTATION VILLAGE	869.55	0000032571	AHOY LAND LLC		1/8 OF 27 AC 18 MILE CRK		73.14
0000029606	ESTATE OF EILEEN E HOFlich	ROYALTIES V C SMITH	73.14	0000032582	ALLEN RONALD L		2.25 AC GRANDVIEW RIDGE RD		803.42
0000029613	ESTES JOHN GLEN ET AL	23,136 SQ FT (.53 AC)	1171.66	0000032584	ALLISON RALPH & DONNA		ROYALTIES FROM CABOT		80.48
0000029616	ESTES WILMA EILEEN	ROYALTIES V COURTLANDT	85.46	0000032587	AMCOP INC		2019BACKTAXAPPROX 1 AC BUFFALO		1198.64
0000029643	FAULKNER STACEY ANN ET AL	52.27 AC POPLAR FORK	1656.31	0000032589	AMFLO ENTERPRISES		MIN 297 AC		263.50
0000029644	FAULKNER STACEY ANN ET AL	48.39 AC POPLAR FK	104.58	0000032591	AMFLO ENTERPRISES LLC		1/2 OF 64.75 AC W E CASTO LAND		85.72
0000029653	FELLURE STEVEN E	2.02 AC RT 35	1305.65	0000032592	AMFLO ENTERPRISES LLC		1/2 PET & GAS 98.50 AC BEE RD		89.33
0000029655	FELLURE STEVEN E	9.15 ACS 5 & 20 MILE CRK	426.62	0000032593	AMFLO ENTERPRISES LLC		1/2 OF 165.50 AC MIN GRIMMS		110.33
0000029659	FERRELL ROBERT D ET UX	2.21 ACRES TACKETTS BR	773.97	0000032594	AMFLO ENTERPRISES LLC		2/8 OF 273 AC BIG BUFFALO		103.25
0000029704	FORBES CODY SHAWN	1.814 AC POPLAR FORK	614.15	0000032595	AMFLO ENTERPRISES LLC		1/8 OF 273 AC BIG BUFFALO		86.75
0000029709	FORSYTHE NINA	ROYALTIES TEAVEE OIL & GAS INC	73.14	0000032596	AMFLO ENTERPRISES LLC		5/8 OF 273 AC BIG BUFFALO		153.01
0000029819	GIBSON BILLY R ET UX	2.967 AC BIG HURRICANE	332.67	0000032599	AMFLO ENTERPRISES LLC		MIN 25 AC		82.32
0000029821	GIBSON BRADLEY S ET UX D/B/A	1/4 INT IN 60 AC & 18 AC BIG	344.42	0000032604	AMFLO LLC		MIN 19 AC & MIN 15 AC 18 MILE		86.50
0000029841	GIBSON MATTHEW C	4.32 ACRES BIG HURRICANE CRK	118.45	0000032605	AMFLO LLC		1/2 OIL & GAS 16 AC ELEANOR		73.14
0000029842	GIBSON MATTHEW C	.25 ACRES BIG HURRICANE CRK	161.64	0000032606	AMFLO LLC		MIN 141.50 AC SEXTON LAND		138.87
0000029843	GIBSON MATTHEW C	6.39 ACRES BIG HURRICANE CRK	139.39	0000032621	AQUILONIA COAL COMPANY		2/9 INT IN 1/2 UND INT OF COAL		73.14
0000029844	GIBSON MATTHEW C	1 ACRES BIG HURRICANE CRK	1723.76	0000032622	AQUILONIA COAL COMPANY		COAL ONLY 18.20 AC		73.14
0000029873	GILLISPIE CAROLYN K	0.54 AC COLEMAN CRK RD	224.76	0000032623	AQUILONIA COAL COMPANY		COAL ONLY IN 21.11 AC KAN		73.14
0000029885	GILLISPIE PHYLLIS L	0.64 AC COW CRK	921.50	0000032624	AQUILONIA COAL COMPANY		1/2 OF 110 AC GODDARD LAND		73.94
0000029911	GOBEL CRAIG ET UX	1.30 AC	625.73	0000032637	ARMSTRONG JAMES KENT		ROYALTIES NYTIS EXPLORATION CO		79.70
0000029974	GRIFFITH MARY R	43,241 SQ FT FRAZIERS BOTTOM	132.85	0000032622	ATKINSON ARTHUR		LOT 35 BLK 4 N NITRO		167.40
0000029982	GUTHRIE CHARLES F	ROYALTIES HARD ROCK EXPL	162.16	0000032694	BAILEY ROBIN GAIL		1/2 OF OIL & GAS 52.75 AC MUD		80.48
0000029983	GUTHRIE EDNA MAE	3 AC TRACE CRK	863.10	0000032699	BAILEY STEPHEN W ET UX		LOTS 19 & 20 HONAKER ADD		932.49
0000029984	GUTHRIE EDNA MAE	105.55 AC TRACE CRK	1140.12	0000032708	BALDWIN BEULAH A		ROYALTIES NYTIS EXPLORATION CO		73.39
0000029985	GUTHRIE EDNA MAE	.50 AC TRACE CRK	836.13	0000032711	BALL CURTIS A & SUZANNE T		1.52 AC RIVERSIDE		538.05
0000029986	GUTHRIE EDNA MAE	4 AC TRACE CRK	113.22	0000032739	BARNETT EMMA		ROYALTIES CABOT		73.14
0000030007	HA HENRY	LOT 7 BEAUMONT ACRES	1489.19	0000032749	BARNETTE JOHN E ET UX		1/3 INT MIN 137.75 AC 18 MILE		88.85
0000030017	HAIKAL LEE C ET AL	LOT 1 FAIRVIEW SUBD	617.66	0000032750	BARNETTE JOHN E ET UX		1/3 INT MIN 62 AC 18 MILE CRK		78.38
0000030025	HAAL YOLANDA G ET CON	PARCEL & .32 AC NR BIG HURRI-	1295.53	0000032754	BARRETT LOWELL A		ROYALTIES MOUNTAINEER GAS		73.14
0000030026	HALSTEAD JEFFREY B ET UX	TRACT 2 (8.87 AC) VALLEY LD	1716.74	0000032756	BARROWS EMMA L		ROYALTIES PEAKE ENERGY		73.14
0000030027	HALSTEAD JEFFREY B ET UX	TRACT 1 (3.56 AC)	113.78	0000032797	BELLER IRENE		ROYALTIES CABOT OIL & GAS		73.14
0000030028	HALSTEAD JEFFREY B ET UX	0.18 AC COW CREEK	74.72	0000032837	BLAKE PATTY HEIRS		ROYALTIES CABOT OIL & GAS		73.14
0000030109	HENDERSON HEIRS OF	1 SHARE IN 1.79 AC VALLEY LD	73.81	0000032864	BOGGESS MICHAEL L		3.6 AC CLENDENIN CRK		508.44
0000030110	HENDERSON HEIRS OF	2019BACKTAX19.4 AC VALLEY LD	99.34	0000032876	BOGGESS WILLADEAN L		ROYALTIES NYTIS EXPLORATION CO		73.14
0000030111	HENDERSON HEIRS OF	1 SHARE 19.4 AC VALLEY LD	97.88	0000032882	BONNETT ROBERT A ET UX		LOTS 9 & 10 BLK 7 N NITRO		248.05
0000030112	HENDERSON HEIRS OF	1 SHARE 31.66 AC VALLEY LD	128.00	0000032886	BORNSTEIN LINDA		ROYALTIES ENERVEST OPERATING L		73.14
0000030113	HENDERSON HEIRS OF	2019BACKTAX31.66 AC VALLEY LD	99.34	0000032890	BOSTIC STACY M		ROYALTIES NYTIS EXPLORATION CO		77.60
0000030149	HOANG HUNG NGOC	LOT 101 TEAYS VALLEY MEADOWS	1055.64	0000032892	BOWEN MATTHEW DAVID		2.21 ACRES		112.99
0000030150	HOANG HUNG NGOC	BUSINESS	123.98	0000032908	BOWLES THOMAS R		ROYALTIES NYTIS EXPLORATION CO		84.40
0000030172	HODGES LARRY ET UX	LOT 99 SEC 4 KNOLLVIEW EST	1940.67	0000032934	BOWLING WOODROW J ET UX		9.84 AC SALT LICK BR		1143.80
0000030176	HODGES NOEL ETUX	ROYALTIES TEAVEE OIL & GAS INC	76.02	0000032936	BOWMAN PATRICK		1/2 OIL & GAS 135 AC BEN-		96.45
0000030189	HOLLEY BRADLEY JOE ET UX	1.75 AC COW CRK	286.80	0000032937	BOWMAN PATRICK		ROYALTIES ENERVEST		90.16
0000030215	HONEYCUTT SALLY K	1 SHARE 6 AC VALLEY LD	89.38	0000032938	BOWMAN PATRICK		ROYALTIES ENERVEST		75.50
0000030216	HOOPS JOSHUA A	LOT 61 SLEEPY HOLLOW TOWNSHIP	2327.12	0000032939	BOWMAN PATRICK		ROYALTIES ENERVEST		73.14
0000030271	HUNTER MARY T	ROYALTIES WILLANDT RESOURCES	78.90	0000032940	BOWMAN PATRICK		ROYALTIES ENERVEST		79.18
0000030275	HURLEY NATASHA	LOT 20 WALLACE WOODS	1118.40	0000032941	BOWMAN PATRICK		ROYALTIES ENVEREST OPERATING L		73.14
0000030278	ICENHOWER TIMOTHY D	1/2 OF 142.7 AC MIN L R HODGES	84.68	0000032961	BOWYER KENNETH M JR		ROYALTIES D C MALCOLM		73.14
0000030290	JACKSON DARYL R ET UX	LOT 5 MAPLE LANE SUBD	672.22	0000032971	BRAGG CHRISTOPHER R		SURFACE 4.142 AC JIM RIDGE		204.68
0000030306	JENNINGS BRIAN HEDRICK TRUST	LOTS 226, 227, 228, 229 & 230	73.14	0000032974	BRANNEN TINA M		ROYALTIES FROM MOUNTAINEER GAS		73.68
0000030309	JIVIDEN CHRISTOPHER A ET UX	0.362 AC ST RT 817	1450.92	0000032978	BRASHER SANDRA K		ROYALTIES FROM PENN VIRGINIA		75.76
0000030315	JOHNSON ANNE H	LOT 2 (23.06 AC) HURRICANE	464.98	0000032988	BRISCOE CRAIG D		ROYALTIES PUTNAM NATURAL GAS		73.14
0000030341	JOHNSON THOMAS DUDLEY	LOT 416 SEC 4 PHASE II MOSS	3179.98	0000032998	BROOK II GEORGE E		ROYALTIES ECA		73.14
0000030435	KIDD RONALD ET UX	LOT 2 (0.87 AC) COW CRK	77.86	0000033004	BROOKS II GEORGE E		ROYALTIES ECA		73.14
0000030437	KIDD RONNIE G ET UX	0.25 AC COW CRK RD	206.42	0000033005	BROOKS II GEORGE E		ROYALTIES ECA		73.14
0000030439	KIM HOLDINGS LLC	LOT 1 CHASE PARK PH 1 SEC 2	5933.16	0000033011	BROOKS WESLEY		ROYALTIES ENERVEST STOVER, HAR		73.14
0000030500	LANGLEY MARIA	ROYALTIES PUTNAM NATURAL GAS	82.32	0000033038	BROWN LUCILE		ROYALTIES PEAKE ENERGY		78.64
0000030506	LARCK SHAWN A	2.00 AC COW CRK	147.96	0000033045	BROWN WHITNEY C		ROYALTIES NYTIS EXPLORATION CO		73.14
0000030507	LARCK SHAWN A	LOT 238 WALLACE WOODS	3249.30	0000033060	BUCHANAN NEDRA		ROYALTIES MOUNTAINEER GAS		83.10
0000030533	LEADMON MICHEL JOE ET UX	.44 AC HURRICANE CRK RD	97.49	0000033067	BUCKALEW ERMAN R		ROYALTIES CABOT OIL & GAS		71.54
0000030542	LEGG BERNARD DEAN	10.22 AC BARNETT CRK RESERVED	814.68	0000033068	BUCKALEW ERVAN D		ROYALTIES CABOT OIL & GAS		73.14
0000030544	LEGG E R MRS	ROYALTIES PUTNAM NATRL GAS CO	73.14	0000033081	BURNSD KAREN F		ROYALTIES MOUNTAINEER GAS		73.14
0000030566	LEWIS KELLI	.58 AC 5 & 20 MILE CRK	1084.89	0000033099	BUSH MARY FRANCIS		ROYALTIES NYTIS EXPLORATION CO		93.32
0000030568	LEWIS KELLI	0.37AC 5 & 20 MILE CREEK	1124.16	0000033101	BUTCHER LOYD		0.27 ACRE		334.51
0000030571	LEWIS PAM AGENT	ROYALTIES TEAVEE OIL & GAS INC	73.14	0000033102	BUTCHER TRAVIS LEE		1.48 AC RT 34		1820.12
0000030591	LINVILLE RODNEY W	PRT LOT 3 & PRT LOT 2 (1.88	1765.13	0000033113	C & D ENTERPRISES LTD		ROYALTIES NYTIS EXPLORATION CO		73.14
0000030592	LINVILLE RODNEY W	0.36 AC	1532.60	0000033114	C AND D ENTERPRISES		ROYALTIES CABOT OIL & GAS		156.93
0000030593	LINVILLE STEPHEN G ET AL	LOT 7 SUNNYBROOK EST	1705.16	0000033115	C&D ENETPRISES LTD		MOUNTAIN STATE PRODUCTION		73.14
0000030622	LOWTHER CHADRICK	3.23 AC	1684.12	0000033134	CABOT OIL & GAS CORPORATION		1/2 INT IN 13.50 AC MCLEAN LD		73.14
0000030633	LUIKART JACK W	3.19 AC HURRICANE CRK RD	230.04	0000033190	CARUTHERS JUDITH		ROYALTIES ENERVEST OPERATING		84.40
0000030634	LUIKART JACK W & JEAN ANNE	4.06 AC HURRICANE CRK	1636.10	0000033191	CARUTHERS JUDITH C		ROYALTIES ENERVEST OPERATING L		104.31
0000030643	MACLEERY CLEDIS H ET UX	.5 AC COW CRK RD	262.29	0000033198	CASTO ARDELLA		ROYALTIES FROM MOUNTAINEER GAS		73.14
0000030685	MCCALLISTER ARTHUR W	ROYALTIES PUTNAM NATURAL GAS	76.30	0000033212	CASTO BRUCE C		ROYALTIES FROM MOUNTAINEER GAS		72.06
0000030692	MCCALLISTER JERALD F	ROYALTIES ENERGY CORP OF AM	73.14	0000033214	CASTO CARROL		ROYALTIES ENERVEST OPERATING L		73.14
0000030720	MCDANIEL RANDY	47.54 AC SUGAR CAMP	777.73	0000033219	CASTO CLYDE E		ROYALTIES NYTIS EXPLORATION CO		73.14
0000030723	MCFLISH BRADFORD & ELLEN	2.26 AC BIG HURR CRK	525.96	0000033225	CASTO DANNY L		1/2 OF MIN 1/8 OF 1/2 OF 115		73.14
0000030727	MCOWAN DANIEL L JR &	LOT 2006 SEC 1 WOODRIDGE	1438.38	0000033226	CASTO DANNY LEE		ROYALTIES CABOT OIL & GAS		74.20
0000030760	MEADOWS JONATHAN L ET UX	2.482 ACRES	660.28	0000033236	CASTO DENVER K ET UX		158.61 AC MUD LICK		621.16
0000030769	MEEKS ROBERT & MELISSA	LOT 98 (29,708 SQ FT)	3429.40	0000033263	CASTO JAMES DWIGHT		1/2 INT MIN 1/8 OF 1/2 OF		73.14
0000030794	MEEKS ROBERT TIMOTHY &	PARCEL 1 (1.79 AC) & PARCEL 2	54529.25	0000033264	CASTO JAMES R		ROYALTIES NYTIS EXPLORATION CO		73.14
0000030810	MELTON THOMAS E	TRACT 4 (3.5 AC) VICTORIA GILL	123.40	0000033281	CASTO KAREN		ROYALTIES CABOT OIL & GAS		74.2
0000030811	MELTON THOMAS E	BACKTAX2019TRACT 4 (3.5 AC) VI	156.30	0000033286	CASTO KAREN D		1/2INT OIL, GAS & MIN RESERVED		156.15
0000030812	MELTON THOMAS E	ROYALTIES FROM TEAVEE OIL	111.38	0000033287	CASTO KAREN D		1/2INT OIL, GAS & MIN RESERVED		96.45
0000030815	MELTON THOMAS EUGENE	17 3/4 AC 25 MILE CRK	249.89	0000033309	CASTO ODESSA S		ROYALTIES DC MALCOLM INC		74.20
0000030816	MENDENHALL CHARLES TIMOTHY	ROYALTIES SMITH V C/ TEAVEE	71.54	0000033317	CASTO ROCKFORD R		ROYALTIES NYTIS EXPLORATION CO		73.14
0000030823	MICHELS GRETN A ET AL	1 SHARE 6 AC VALLEY LD	89.38	0000033322	CASTO ROY ET AL		1/4 OF 60 AC JIM RIDGE		77.34
0									

LEGAL ADVERTISEMENT		LEGAL ADVERTISEMENT	LEGAL ADVERTISEMENT	LEGAL ADVERTISEMENT	LEGAL ADVERTISEMENT	LEGAL ADVERTISEMENT	
0000034298	GEORGE S LAIDLEY TRUST	ENERVEST	74.98	0000036135	RANSON B L SR ET UX	4.5 AC 18 MILE CRK	137.57
0000034299	GEORGE S LAIDLEY TRUST	ROYALTIES ECA	89.12	0000036136	RANSON BOBBY L ET AL	7 AC LIBERTY	175.27
0000034300	GEORGE S LAIDLEY TRUST	ROYALTIES CABOT	73.14	0000036137	RANSON BOBBY L ET AL	231.65 AC D JOHNSON LAND	3563.94
0000034301	GERLACH LIVING TRUST	ROYALTIES PEAKE ENERGY INC	78.90	0000036138	RANSON BOBBY L ET AL	2.783 AC LIBERTY	432.92
0000034321	GILBERT JACK L	ROYALTIES NORTH COAST ENERGY	83.10	0000036139	RANSON BOBBY L ET AL	.284 AC (P/O LOT)	732.96
0000034323	GILITAN KATHERINE	ROYALTIES ENERVEST HARDY,STOVE	73.14	0000036140	RANSON BOBBY L ET AL	1/8 OF 38.75 AC 18 MILE CRK	73.14
0000034338	GILTINAN KATHERINE	MOUNTAIN STATE PRODUCTION	73.14	0000036141	RANSON BOBBY L ET AL	10 AC MIN 18 MILE CRK	74.98
0000034339	GILTINAN KATHERINE B	0.3333% INT 78/80 UND INT 630.	73.14	0000036142	RANSON BOBBY L ET AL	1/4 INT IN MIN 74.75 AC FISHER	79.18
0000034340	GILTINAN KATHERINE B	ROYALTIES D C MALCOLM	73.14	0000036151	RANSON ROSALIE ET AL	.10 AC STORE LOT	178.40
0000034341	GILTINAN KATHERINE B	ROYALTIES NYTIS EXPLORATION CO	93.32	0000036153	RATLIFF JETTA SUSANNE	ROYALTIES MOUNTAINEER GAS	73.14
0000034342	GILTINAN KATHERINE B	ROYALTIES ECA	73.14	0000036159	RAYBURN AELESIA M	LOT RIVERSIDE	474.46
0000034343	GILTINAN KATHERINE B	ROYALTIES ECA	73.14	0000036160	RAYBURN AELESIA M	GARAGE APT	1372.67
0000034344	GILTINAN KATHERINE B	ROYALTIES ECA	73.14	0000036177	REID GWEN D	ROYALTIES V C SMITH	78.38
0000034351	GODDARD CHARLOTTE V AGENT	ROYALTIES FMC CORP TEAVEE OIL	95.94	0000036203	RHODES DENCIL SR	2 AC 18 MILE CRK	305.66
0000034383	GOODWIN DAVE	50 AC SULUG	447.06	0000036205	RHODES DENZIL	ROYALTIES CABOT OIL & GAS	82.05
0000034384	GOODWIN DAVID A ET UX	21.95 AC,20.50 AC & 14.50 AC	1020.26	0000036208	RHODES GREGORY A	ROYALTIES CABOT OIL & GAS	77.60
0000034411	GRODHAUS FANNIE	ROYALTIES NYTIS EXPLORATION CO	83.10	0000036214	RHODES RUBEN J	ROYALTIES CABOT OIL & GAS	77.60
0000034426	GUNNO BEVERLY S	ROYALTIES MOUNTAINEER GAS	73.14	0000036222	RICE DALE	53.91 ACRE LUIKART RIDGE RD	2262.16
0000034430	GUTHRIE THELMA	ROYALTIES NYTIS EXPLORATION CO	115.32	0000036234	RICHARDSON RANDOLPH B ET AL	INT 8 AC KAN HILLS	76.30
0000034460	HAAS MARGARET A	ROYALTIES NYTIS EXPLORATION CO	73.14	0000036235	RICHARDSON RANDOLPH B ET AL	1/2 OF 52 AC MIN 18 MILE CRK	82.84
0000034462	HACKETT CLAUDIA JO ET CON	PARCEL A (26.16 AC)	262.55	0000036241	RIEDEL JOHN D	ROYALTIES ENERVEST OPERATING L	73.14
0000034468	HAHN BRIAN C	0.67 AC BOWLES	370.07	0000036282	ROM LLC	(0.68 AC) PARCEL A	377.92
0000034547	HARPER CHARLES	ROYALTIES MOUNTAINEER GAS	127.09	0000036283	ROM LLC	2019BACKTAX(0.68 AC) PARCEL A	463.50
0000034559	HARRIS IRA	LOT 36 BLK 4 N NITRO	580.59	0000036309	ROWE PAUL SAMUEL ET AL	1.16 AC RT 34 & 31,059 SQ FT	1613.31
0000034593	HARRISON RONNIE R ET UX	5.75 ACRES MUD LICK	1406.93	0000036337	RUSSELL KATHLEEN ANNE	ROYALTIES NYTIS EXPLORATION CO	76.02
0000034613	HARRISON WILLIAM A	.25 AC 18 MILE CRK (SURFACE)	219.77	0000036347	SALOOM PATRICIA HILL	ROYALTIES ENERVEST	73.14
0000034618	HARTLEY CAROL A	0.82 AC BIG BUFFALO CRK	1213.71	0000036348	SALOUM PATRICIA H	ROYALTIES ENERVEST	90.96
0000034619	HARTLEY CAROL ANN	0.581 AC BUFFALO CRK	317.18	0000036356	SAMPLES SONJA EVELYN RYAN	ROYALTIES NYTIS EXPLORATION CO	73.14
0000034647	HAWKINS GREGORY	ROYALTIES PUTNAM NATURAL GAS	76.30	0000036367	SAUNDERS LORETTA MAE	ROYALTIES CABOT OIL & GAS	73.14
0000034682	HERDMAN BRYCLE E	ROYALTIES CABOT RHODES RH 1	73.14	0000036373	SAYRE ERMA MAE	ROYALTIES DC MALCOLM INC	73.14
0000034683	HERDMAN DAYTON	ROYALTIES CABOT RH RHODES #1	74.46	0000036382	SAYRE STELLA M	ROYALTIES NYTIS EXPLORATION CO	74.20
0000034684	HERDMAN KEITH A	ROYALTIES CABOT RH RHODES WELL	73.14	0000036390	SCOTT ELLA	ROYALTIES ENERVEST	73.14
0000034689	HESCHT CARL ET UX	3.0 ACRES SPRING BR	1361.38	0000036393	SCOTT GARY ET UX	2.749 AC SPRING BR	1295.39
0000034713	HILL JACK	ROYALTIES NYTIS EXPLORATION CO	73.14	0000036412	SETTLE MARIA	ROYALTIES NYTIS EXPLORATION CO	80.48
0000034714	HILL JERRY K	ROYALTIES MOUNTAINEER GAS	90.96	0000036413	SETTLE MARIE L	ROYALTIES NYTIS EXPLORATION CO	73.39
0000034715	HILL JERRY KEITH	ROYALTIES ENERVEST	73.14	0000036427	SHAMBLIN DAVID CARROLL	ROYALTIES NYTIS EXPLORATION CO	73.14
0000034719	HILL LEGETTA	ROYALTIES FROM CABOT OIL & GAS	73.14	0000036468	SHANNON CHRISTOPHER	4.9 AC GUM FK & BUFFALO BR	853.51
0000034720	HILL PATRICIA A	ROYALTIES NYTIS EXPLORATION CO	73.14	0000036470	SHARPE SHARON RIEDEL	ROYALTIES NYTIS EXPLORATION CO	73.14
0000034736	HINZMAN WILHELMINA	ROYALTIES ENERGY CORP OF AM	138.34	0000036482	SHIEDLER PATSY E	ROYALTIES ENERVEST	86.24
0000034738	HIVELY GEORGE JR ET AL	740 SQ FT RT 34	71.58	0000036493	SIDERS FRANCIS	ROYALTIES NYTIS EXPLORATION CO	73.14
0000034741	A HOBBA JOSEPH DAVID	0.35 ACRE	198.82	0000036529	SLATER GUY DANIEL	ROYALTIES EXCO	73.14
0000034784	HUDSON JOHNNIE DALE	ROYALTIES MOUNTAINEER GAS	86.24	0000036530	SLATER JAMES ALLEN	ROYALTIES EXCO	73.14
0000034796	HUGHES SANDRA KAY	55 AC 18 MILE CRK	915.21	0000036532	SLATER RICHARD STEVEN	ROYALTIES CABOT	75.24
0000034828	IQBAL ALEAH J	ROYALTIES NYTIS EXPLORATION CO	73.14	0000036533	SLATER SUE ELLEN	ROYALTIES EXCO	73.14
0000034831	ISNER CHARLOTTE L	ROYALTIES CABOT OIL & GAS	73.14	0000036536	SLOAN MONICA	ROYALTIES ENERVEST OPERATING	74.98
0000034856	JEFFERIES SUSAN D	ROYALTIES V C SMITH	78.38	0000036539	SMALLEY ANNA LOTTA	ROYALTIES CABOT OIL & GAS	73.14
0000034858	JEFFREYS SUSAN DAVIS	ROYALTIES ENERVEST	74.98	0000036542	SMALLEY CHRIS B	17.94 ACRES	420.34
0000034872	JEFFRIES TERRY ET UX	.903 AC RT 62 HOMETOWN	92.58	0000036543	SMALLEY DENCIL R	ROYALTIES CABOT OIL & GAS	73.14
0000034893	JIVIDEN GARY D	ROYALTIES CABOT RH RHODES WELL	71.54	0000036544	SMALLEY DENNIS G	ROYALTIES CABOT OIL & GAS	73.14
0000034897	JIVIDEN J E HRS	70 AC MIN MUD LICK	104.03	0000036548	SMALLEY LARRY W	ROYALTIES CABOT OIL & GAS	73.14
0000034925	JIVIDEN THOMAS W	40 AC 18 MILE CRK	373.21	0000036551	SMALLEY LLOYD DELBERT	ROYALTIES CABOT OIL & GAS	73.14
0000034927	JIVIDEN VENESSIA R ET AL	0.883 AC	407.29	0000036552	SMALLEY ROGER L	ROYALTIES CABOT OIL & GAS	73.14
0000034932	JOHN HOPKINS LIVING TRUST	5.564 AC ISAACS BR	707.09	0000036553	SMALLEY SCOTT A ET UX	13.08 AC 18 MILE	1204.59
0000034933	JOHN HOPKINS LIVING TRUST	0.057 AC	71.58	0000036554	SMALLEY SCOTT A ET UX	5 AC 18 MILE CRK	387.34
0000034943	JOHNSON DIXIE	ROYALTIES ENERVEST OPERATING L	73.14	0000036560	SMITH CAROLYN S	ROYALTIES NYTIS EXPLORATION CO	82.84
0000034965	JOHNSON RHONDA	ROYALTIES NYTIS EXPLORATION CO	82.32	0000036561	SMITH CHARLOTTIE M &	LOT 3 BENJAMIN G MOLES SUBD	279.74
0000034966	JOHNSON RICHARD W	ROYALTIES NYTIS EXPLORATION CO	82.32	0000036565	SMITH CONNIE MARTIN	ROYALTIES CABOT	74.46
0000034985	JONES GLORIA RUDOLPH	ROYALTIES CABOT OIL & GAS	77.60	0000036586	SMITH JERRY S ET UX	0.63 AC LIBERTY (CAL)	425.62
0000034989	JONES SANDRA LYNN ET AL	6.54 AC 18 MILE CRK	538.16	0000036587	SMITH JERRY SHANE ET UX	16.29 AC 18 MILE CRK	887.72
0000034997	JP MORGAN CHASE BANK NA	3.01 ACRES	1517.69	0000036660	STANLEY HILDA J	ROYALTIES NYTIS EXPLORATION CO	73.14
0000035000	JUDE DANNY E JR	1.12 AC KAN RIVER	1081.73	0000036661	STANLEY MICHAEL L	ROYALTIES NYTIS EXPLORATION CO	73.14
0000035014	KAROPCHINSKY NANCY JIVIDEN	ROYALTIES ENERVEST OPERATING L	75.24	0000036670	STARCHER PAUL D	ROYALTIES NYTIS EXPLORATION CO	73.14
0000035020	KEECH ROBERT B	ROYALTIES NYTIS EXPLORATION CO	79.96	0000036678	STARK ELECTA	ROYALTIES CABOT OIL & GAS	73.14
0000035031	KELLY JANICE	1 AC DOG FORK	71.58	0000036679	STENGER JOHN	ROYALTIES ECA	73.14
0000035038	KESLING BETTY F	ROYALTIES CABOT OIL & GAS	73.14	0000036680	STENGER JOHN	ROYALTIES ENERVEST	73.14
0000035043	KESSEL JAMES D ESTATE	ROYALTIES CABOT OIL & GAS	73.14	0000036681	STENGER JOHN L	0.3333% INT 78/80 UND INT 630.	73.14
0000035044	KESSEL RUSSELL	ROYALTIES CABOT OIL & GAS	73.14	0000036682	STENGER JOHN L	ROYALTIES D C MALCOLM	73.14
0000035047	KIESLING ROBERT	ROYALTIES FROM NORTH COAST	75.76	0000036683	STENGER JOHN L	ROYALTIES CABOT OIL & GAS	78.64
0000035048	KIESLING W F	ROYALTIES NORTH COAST ENERGY	75.76	0000036684	STENGER JOHN L	MOUNTAIN STATE PRODUCTION	73.14
0000035057	KING BRENDA	ROYALTIES ENERVEST OPERATING	73.14	0000036685	STENGER JOHN L	ROYALTIES ECA	73.14
0000035061	KING CHARLES L	ROYALTIES NYTIS EXPLORATION CO	73.14	0000036686	STENGER JOHN L	ROYALTIES ECA	73.14
0000035065	KING HILDA J	ROYALTIES NYTIS EXPLORATION CO	73.14	0000036687	STENGER JOHN L	ROYALTIES ENERVEST STOVER, HAR	73.14
0000035069	KING JAMES A	ROYALTIES ENERVEST OPERATING	71.54	0000036704	STEVENS KELLY S	29.75 AC 18 MILE CRK	612.78
0000035075	KING JUDITH A ET CON	PARCEL 2 (9.081 AC)	145.41	0000036705	STEVENS KELLY S	.25 AC 18 MILE CRK	175.27
0000035085	KING SYLVIA LEOTA COLLINS	LOTS 7, 8 & 9 BLK 8 N NITRO	253.80	0000036711	STONE ALVIN	ROYALTIES DC MALCOLM INC	73.14
0000035087	KING VIRGINIA	ROYALTIES CABOT OIL & GAS	73.14	0000036726	STONE JOHN	ROYALTIES DC MALCOLM INC	73.14
0000035093	KIRK DAVID P	.70 AC RED HOUSE	216.89	0000036728	STONE MARY IRIS	ROYALTIES CABOT OIL & GAS	73.14
0000035094	KIRK DAVID P	2,400 SQ FT	82.58	0000036742	STOVER ARTHUR O AGENT	ROYALTIES NYTIS EXPLORATION CO	73.14
0000035101	KNAPP DENVER	ROYALTIES NYTIS EXPLORATION CO	101.70	0000036747	STOVER DAVID C	LOTS 30 & 31 BLK 6 N NITRO	223.06
0000035127	LAMB ROBERT A	ROYALTIES NYTIS EXPLORATION CO	73.14	0000036752	STOVER MICHAEL	ROYALTIES PUTNAM NATURAL GAS	73.14
0000035128	LAMB ROBERT R	ROYALTIES NYTIS EXPLORATION CO	73.14	0000036764	STOVER SUSAN K ADMIN	ROYALTIES PUTNAM NATURAL GAS	80.22
0000035132	LANDERS ADAM & KELLY LYNN	11.72 ACRES	133.46	0000036768	STOVER WANDA	ROYALTIES PUTNAM NATURAL GAS	81.52
0000035136	LANDERS JENNIFER LYNN	ROYALTIES CABOT	73.14	0000036769	STRANAHAN CONNIE	ROYALTIES CABOT OIL & GAS	74.72
0000035158	LEEMAR LTD PARTNERSHIP	1/2 INT IN 1.36 AC	187.85	0000036770	STUTLER AUSTEN R	2 ACRE	970.99
0000035173	LETT VERNON FREDERICK	7/8 AC 18 MILE CRK	412.48	0000036771	STUTLER EDNA LEE	ROYALTIES NYTIS EXPLORATION CO	79.70
0000035174	LETT VERNON FREDERICK	74 1/8 AC 18 MILE CRK	727.47	0000036792	TAYLOR JANET HAYS	ROYALTIES NYTIS EXPLORATION CO	76.02
0000035175	LETT VERNON FREDERICK	11 AC 18 MILE CRK	160.34	0000036799	TAYLOR NICHOLAS R ET UX	LOT 200 X 200 RT 34	194.63
0000035176	LETT VERNON FREDERICK	3 AC 18 MILE CRK	109.27	0000036806	TERRY AUDREY	1/8 OF 27 AC 18 MILE CRK	73.14
0000035177	LETT VERNON FREDERICK	1/4 OF 61.69 AC RESERVED	73.14	0000036811	THOMAS CAROLYN L	ROYALTIES MOUNTAINEER GAS	73.14
0000035180	LEWIS LEE M	ROYALTIES FROM NYTIS EXPOLORAT	173.96	0000036813	THOMAS CHRISTY L	ROYALTIES CABOT OIL & GAS	127.35
0000035187	LITTLE JOHN A	ROYALTIES NYTIS EXPLORATION CO	74.98	0000036818	THOMAS JENNA LEE	ROYALTIES CABOT OIL & GAS	127.35
0000035193	LITTON PEGGY	ROYALTIES B&F COMPANY LLC	73.14	0000036821	THOMAS TERESA G	47.78 AC 18 MILE CREEK	803.67
0000035195	LITTON-MARTIN LINDA	ROYALTIES B&F COMPANY LLC	73.14	0000036824	THOMPSON SHELBY J	ROYALTIES NYTIS EXPLORATION CO	74.98
0000035217	LOWDER DENISE	ROYALTIES NYTIS EXPLORATION CO	82.32	0000036844	THORNTON JONATHAN	5 AC & 28 SQ POLES CHERRY FORK	339.17
0000035254	MALCOLM MARY J	ROYALTIES NYTIS EXPLORATION CO	78.38	0000036868	TINNEY IRENE BAILEY	MIN 10.97 AC MUD LICK	73.14
0000035278	MASSEY ROY D	ROYALTIES NYTIS EXPLORATION CO	73.14	0000036869	TINNEY IRENE BAILEY	MIN .83 AC MUD LICK	73.14
0000035279	MATHERLY JOSHUA TODD &	59.122 AC 18 MILE CRK	1364.77	0000036870	TINNEY IRENE BAILEY	MIN 1 AC MUD LICK	73.14
0000035280	MATTHEWS LORA	1/3 OF 74.50 AC J J WALKER	82.05	0000036871	TINNEY IRENE BAILEY	MIN 1 AC MUD LICK	73.14
0000035281	MATTHEWS LORA	ROYALTIES JACKSON MGMT CO	189.92	0000036872	TINNEY IRENE BAILEY	MIN 2 AC MUD LICK	73.14
0000035304	MCCLANAHAN SUE M	ROYALTIES NYTIS EXPLORATION CO	73.14	0000036873	TINNEY IRENE BAILEY	MIN 7 AC MUD LICK	73.14
0000035311	MCCLURE LOIS K	ROYALTIES MOUNTAINEER GAS	73.14	0000036874	TINNEY IRENE BAILEY	MIN 1.44 AC MUD LICK	73.14
0000035312	MCCOMAS BRIAN D ET UX	36.24 AC JIM RIDGE	223.84	0000036875	TINNEY IRENE BAILEY	MIN 0.78 AC MUD LICK	73.14
0000035316	MCCORMICK LESLIE E ET CON	29.342 AC JIM RIDGE	1108.44	0000036876	TINNEY IRENE BAILEY	MIN 1 AC MUD LICK	73.14
0000035318	MCCOY RUTH	5 ACRES 18 MILE CRK	234.69	0000036877	TINNEY IRENE BAILEY	MIN 3 1/6 AC MUD LICK	73.14
0000035321	MCCRACKEN AUDREY	ROYALTIES CABOT OIL & GAS	73.14	0000036878	TINNEY IRENE BAILEY	MIN 1 AC MUD LICK	73.14
0000035322	MCCUTCHEON GERVAISE	ROYALTIES NYTIS EXPLORATION CO	73.14	0000036879	TINNEY IRENE BAILEY	MIN 1.84 AC MUD LICK	73.14
0000035350	MCLANE CHRISTOPHER S	5.108 AC KAN RIVER & HILLS	1563.87	0000036880	TINNEY IRENE BAILEY	MIN 1.39 AC MUD LICK	73.14
0000035374	MCVAY HAROLD L	2.01 AC GRANDVIEW	378.44	0000036881	TINNEY IRENE BAILEY	MIN 6.86 AC	73.14
0000035376	MCVAY LUKE	2 ACRES	395.20	0000036885	TRELLIS JOCELYN	ROYALTIES FROM CHRISTIAN SMITH	88.08
0000035404	MELLOR JUDITH ANN AGENT	ROYALTIES CABOT OIL & GAS	73.14	0000036928	WALKER GLENNA M	ROYALTIES NYTIS EXPLORATION CO	73.14
0000035412	MILLER CORALIE J	ROYALTIES V C SMITH	103.25	0000036933	WANDLING CHRISTEN H	ROYALTIES MOUNTAINEER GAS	73.14
0000035413	MILLER DONALD	ROYALTIES NYTIS EXPLORATION CO	90.16	0000036936	WANDLING EDNA E	ROYALTIES FROM MOUNTAINEER GAS	76.56
0000035426	MILLER THOMAS ORIN	ROYALTIES ENERVEST	73.14	0000036949	WARNER MATTHEW	ROYALTIES PAULICO	85.46
0000035437	MONDAY DENVER ET UX	MIN 61.50 AC MELTON LAND	99.86	0000036959	WATTERS SANDRA SUE	205.88 AC BIG BUFFALO	1735.27</