

SINCE 1900 THE BEST FAMILY WEEKLY NEWSPAPER FOR ALL OF PUTNAM COUNTY AND THE WHOLE WORLD

Putnam Splendor on Display

A scenic view of a paved road winding through a forest with vibrant autumn foliage in shades of yellow, orange, and red. The road is flanked by tall grass and fallen leaves.

Turn to Page 8 for additional photos.

A Taste of Putnam's Past: Upper Vandalia Historical Society Meeting

Historical Society meets
four times a year to discuss
Putnam County history.
For more information
about the club, visit
[https://www.facebook.com/](https://www.facebook.com/Upper-Vandalia-Historical-)
Upper-Vandalia-Historical-



Hotch Parkins of Poca displays a family tree wall hanging which he inherited.

Surprise Delivery at the Ranch



Lula (left) presented the Breeze staff with a surprise on Monday, October 25. Holly, Lula's mom, has been showing telltale signs for more than two weeks that she be making an addition to the herd. Lula did not "sack up" until delivering her calf. It was her third calf and first daughter. Only girls receive names at the Ranch. Lula's heifer has been appropriately named "Joy" — Holly. Lula. Joy!

**Standard Time
begins Sunday —
Remember to set
your clocks back on
Saturday night.**

WEATHER SUMMARY		
October 26 - November 1		
	Low	High
October 26*		
Hurricane	36°	70°
October 27		
Hurricane	39°	70°
October 28		
Hurricane	43°	73°
October 29*		
Hurricane	46°	57°
October 30*		
Hurricane	46°	62°
October 31*		
Hurricane	48°	74°
November 1		
Hurricane	47°	57°

*RAIN
0.1 inch recorded Oct. 26
1.1 inch recorded Oct. 29
0.1 inch recorded Oct. 30
0.2 inch recorded Oct. 31

The Centennial History of Hurricane

Meet Some of Hurricane's Oldest Families

In 1988, The Centennial History of Hurricane, WV was published to commemorate the town's 100th anniversary. Since the Centennial History is now out of print, the Breeze is reprinting articles from the book as space allows. This week's selection will be the 217th installment of the Centennial History.

In 1859 Laura Ingalls Wilder was writing about life in remote Minnesota. At approximately the same time, John Henry Sovine was born to John McDaniel Sovine and his wife, Catherine Taylor, in Hurricane, Virginia, on October 23, 1859.

John McDaniel came from Craig County, Virginia, to Teays Valley, Putnam County, Virginia, in 1838. He married Catherine Taylor who was born about 1838.

WILLIAM HOBART
SOVINE
Submitted by
Virginia S. Chapman

Continued to Page 3

Community Calendar

If you want your event listed in the Community Calendar, write to the Hurricane Breeze at PO Box 310, Hurricane, West Virginia 25526, or phone 304-562-9881. If you have email, send it to breezenews@citynet.net and mark your subject line “Community Calendar.” There is no charge for posting an event in the calendar.

NOW - NOVEMBER 19

So Kai Kidz Club will be holding Open Air Academy at 10:30 a.m. at Valley park in Hurricane. The cost is \$45. For more information and to register, go to sokaiclubhouse.com

NOW - NOVEMBER 5

There will be ghost tours of historic downtown Charleston starting at the Haddad Riverfront Park on Thursdays through Saturdays. For more information, go to www.eventbrite.com/e/163705512595

NOW - NOVEMBER 7

Guyandotte Civil War Days will be held at the Madie Carroll House, 234 Guyan Street, Huntington. Presentations by local historians at the Methodist church at 6 p.m. on Wednesday, Thursday, and Friday; home tours and demonstrations from noon to 4 p.m. on Saturday and Sunday. Please wear masks.

NOVEMBER 5 - 6

The Wild and Weird Con - UFO, Cryptid and Paranormal Conference - will be held at Chief Logan State Park, 1000 Conference Center Drive, Logan. For more information, go to www.wildandweirdwv.com/wild-weird-con

NOVEMBER 6 - 7

The Charleston Coin Club will be held at the Charleston Civic Center, in Parlor D, Charleston. The show will be held between the hours of 10 a.m. and 5 p.m. on Saturday and 10 a.m. and 3 p.m. on Sunday. There is no admission fee.

NOVEMBER 6

Roxalana Gospel Tabernacle will be having a flea market, hot dog/bbq and baked goods sale from 9 a.m. - 2 p.m. at its Activity Building located at 115 Steele Street,

THE HURRICANE BREEZE

Entered in the Post Office at Hurricane, W.Va., 25526, as Periodical Class Mail Matter, on October 16, 1900.

PUTNAM COUNTY'S MOST READ NEWSPAPER

Subscription \$20 per year (including tax) in Putnam County. All other West Virginia addresses \$30 per year. All out of state addresses \$35 per year.

PUBLISHED WEEKLY AT HURRICANE, W. VA. USPS 254 - 720

POSTMASTER: Send address changes to THE HURRICANE BREEZE, Box 310, Hurricane, WV 25526

ESTABLISHED 1900
978 HURRICANE CREEK ROAD
BOX 310
HURRICANE, W. VA. 25526

Phone (304) 562-9881
email address at
hurricanebreeze@citynet.net

Dunbar.

There will be a beginner yoga workshop from 10 a.m. to noon at Grounded In Peace, 3465 Teays Valley Road, Hurricane. The cost is \$50. Call (304) 857-1601 to register.

The United Methodist Women of Forrest Burdette Memorial United Methodist Church, 2848 Putnam Avenue, Hurricane are sponsoring the Fall Festival Crafts, Vendors and Book event from 9:00 a.m. to 2:00 p.m.

NOVEMBER 7

The American Legion Post 187 will be holding Veteran's Appreciation Day in front of the Putnam County Judicial Building in Winfield at 2 p.m.

The Putnam Bridal Expo will be held from 1 to 4 p.m. at Valley Park in Hurricane. Tickets are \$5.

NOVEMBER 10

Valley Park will be celebrating the three year anniversary of the Fairy Door Trail from 11 a.m. to 1 p.m. All events take place at Shelter 1.

NOVEMBER 13 - 14

The Iron ton Wizardfest, a Harry Potter fan festival, will be held from 10 a.m. to 4 p.m. at the Ro-Na Theater, 312 S 2nd Street, Ironton, Ohio. For tickets and more information, go to www.iron ton wizardfest.com

NOVEMBER 17 - 20

The AMT Kids Winter Consignment Sale will be held at Valley Park in Hurricane. Go to www.amtkids.com for hours and more information.

NOVEMBER 17

There will be a foster care info session at the Eleanor Library at 2 p.m.

NOVEMBER 19 - 20

The Lawrence County Festival of Trees and Christmas Market will be held from 10 a.m. to 7 p.m. at the Lawrence County Chamber of Commerce, 216 Collins Avenue, South Point, Ohio.

Forrest Burdette UMC Craft Sale

The United Methodist Women of Forrest Burdette Memorial United Methodist Church, 2848 Putnam Avenue, Hurricane are sponsoring the 51st annual Fall Festival Arts, Crafts and Book event on Saturday, November 6, 2021 from 9:00 a.m. to 2:00 p.m.

Crafters and vendors with a wide variety of merchandise, including jewelry, unusual and hand crafted wood items, one-of-kind specialty bags, unique fabric and tole- painted gifts, and more will be available for holiday shopping. Shop for your favorite author among the many books on sale.

There will also be baked goodies, candies, pecans and the “famous” Forrest Burdette hot dogs, barbeques and drinks for sale. Come visit with friends and look for gifts and decorations for those special in your life.

The United Methodist Women support local, state and world mission projects with funds raised from community events.

For directions to the church, check out the web site, www.forrestburdette.com.

Patients Counting on Blood Donors as Shortage Continues

With Thanksgiving and the holidays approaching, the American Red Cross urges donors to continue to make and keep appointments now and in the weeks ahead to help overcome the ongoing emergency blood shortage that has significantly impacted the nation's blood supply. In fact, the current blood supply is the lowest the Red Cross has seen this time of year in more than a decade.

Since declaring an emergency need for donors last month, thousands of people have come to Red Cross blood drives across the country to roll up a sleeve and help patients who are counting on lifesaving transfusions. The Red Cross is incredibly grateful for the kindness and generosity of these blood donors, but hospital demand remains strong. At least 10,000 more donations are needed each week in the coming weeks to meet patient needs – ahead of the upcoming holiday season, which always presents seasonal challenges to blood collection.

Donors are urged to schedule an appointment now by using the Red Cross Blood Donor App, visiting RedCrossBlood.org or calling 1-800-RED CROSS (1-800-733-2767).

In honor of the new series, *I Know What You Did Last Summer*, those who come to give November 1-12 will automatically be entered to win a trip for two to Hawaii, courtesy of Amazon Prime Video.* The trip will transport you to where the series was filmed and includes round-trip airfare for two, hotel accommodations for nine nights, meals, \$1,000 gift card for expenses and on-trip transportation with tour stops from Honolulu to Maui. Plus, those who come to donate Nov. 1-23 will receive a \$10 Amazon.com Gift Card* by email, thanks to Amazon.**

Blood drive safety
Each Red Cross blood drive and donation

center follows the highest standards of safety and infection control, and additional precautions – including face masks for donors and staff, regardless of vaccination status – have been implemented to help protect the health of all those in attendance. Donors are asked to schedule an appointment prior to arriving at the drive.

Upcoming blood donation opportunities Nov. 1-23:

Hurricane

November 5: 8:30 a.m. - 2 p.m., Hurricane High School, 3350 Teays Valley Road

November 19: 1 p.m. - 6:30 p.m., Catholic Church of the Ascension, 905 Hickory Hill Rd.

Red House

November 6: 9 a.m. - 3 p.m., Navy Reserve Center, 111 Army Navy Drive

Scott Depot

November 8: 1 p.m. - 6 p.m., Gateway Christian Church, 118 Poplar Fork Road

November 9: 12 p.m. - 6 p.m., Teays Valley Presbyterian Church, 5339 Teays Valley Road

Nitro

November 15: 8:30 a.m. - 2 p.m., Nitro High School, Park Avenue and 15th Street

Charleston

November 9: 9 a.m. - 3 p.m., Capital High School, 1500 Greenbrier St

November 15: 9 a.m. - 2:30 p.m., American Red Cross, 113 Lakeview Dr.

November 18: 1:30 p.m. - 7 p.m., American Red Cross, 113 Lakeview Drive

November 23: 11:30 a.m. - 4:30 p.m., CAMC Women & Childrens, 800 Pennsylvania Ave

South Charleston

November 10: 8:30 a.m. - 2 p.m., South Charleston HS, 1 Eagle Way

November 12: 9 a.m. - 2 p.m., Southridge Church, 100 Eagle Drive

November 19: 2 p.m. - 7 p.m., Holiday Inn & Suites Charleston West, 400 2nd Ave SW

W. Va. Symphony Orchestra Presents Celebration of Keys

The West Virginia Symphony Orchestra (WVSO) continues its 2021-22 season with performances of Celebration of Keys on Nov. 13 and 14 in Charleston and Parkersburg.

The WVSO will be back on stage for its second concert in the Elliot Foundation Symphonic Series on Saturday, Nov. 13 at 7:30 p.m. at the Clay Center in Charleston. The concert begins with Music Director Lawrence Loh leading the WVSO through a performance of Adolphus Hailstork's An American Port of Call. The overture, which premiered in 1985, is an ode to the energy and business surrounding Norfolk, the port city where Hailstork lived at the time. Most recently, Hailstork received a Distinguished Alumnu Award from the Manhattan School of Music, making him the first Black composer to receive such an honor.

Music Director Lawrence Loh said, “I met Adolphus Hailstork while conducting his music with the Pittsburgh Symphony several years ago. Dr. Hailstork is an important

American composer, a kind person and a unique voice in our musical landscape.”

Fan-favorite pianist, Jon Nakamatsu returns to Charleston to perform Rachmaninoff's Piano Concerto No. 2. Nakamatsu is no stranger to the WVSO family, as he helped to choose the orchestra's Steinway piano years ago. The program wraps up with an epic performance of Shostakovich's Symphony No. 5.

The Elliot Foundation Symphonic Series concert is made possible by the generous support of the Elliot Foundation, the Cecil I. Walker Charitable Trust, City National Bank, AC&S Incorporated and Steptoe and Johnson, PLLC. Tickets start at \$13 and are available at wvsymphony.org, by visiting the Clay Center Box Office, or by calling 304.561.3570.

The WVSO will also perform Celebration of Keys at Blennerhassett School in Parkersburg beginning at 2:30 p.m. on Sunday, Nov. 14. Hosted by the West Virginia

The Way We Were, The Way We Are

By Brenda Burke

November brings cooler temperatures... maybe not so much in Florida, paradise, but in my home state of West Virginia... and other places I have visited and lived... I love Autumn... love it... my favorite season... I miss the seasons although I love living at the Gulf... the ocean... the sand... the beaches... the palm trees and gorgeous birds... the waves rolling in...

November brings one of my favorite holidays, Thanksgiving... although my family has agreed that cooking all day for an hour spent at the table just is not worth it anymore... a quick easy meal is better... that way we have more time for visiting... not time spent at the stove and the sink... I love this new idea... but I remember...

I remember walking into Mother's at noon and sitting at the table with family... eating the most delicious food ever... turkey and dressing the stars of the dinner... laughter... love... memories... loved it... then going to the Burke's by five to sit down and do it again... those homemade rolls... mashed potatoes... laughter and love... our children grew up with two families... two meals... two holidays... fantastic day... Thanksgiving... giving thanks for each other and our lives...

Last year, Thanksgiving was different... Covid made getting together for families impossible... it was a nonissue... our family understood and did not complain... others just disregarded the danger and went on with their lives... perhaps that is part of

the reason this Pandemic has gone on so long... oh well... I digress... my family dropped off food to me... at the door... it was fine... knew that taking precautions helped...

This year, living in Florida, it will be different also... my son will be camping in West Virginia hunting on his dad's property... my daughter-in-law... the boys, and I will do our own thing... we are already discussing getting food at this lovely restaurant on the Gulf at Clearwater... one of my favorites because we never go inside... we eat outside on the deck... I offered to cook, and she is a fantastic cook... however, we have agreed why? Just get some good food for all of us...

Thanksgiving is different... it is okay for those who want to cook... clean up... do their traditions... meet together with big families... for us, things change... things evolve... we like to change it up now and then... we will celebrate the day in our own way. We will enjoy laughter and love... giving thanks for each other...

Living in Florida is different in so many ways... it is not better or worse... it just is... gorgeous skies... beautiful weather... nice people... it is different... it is similar to when I lived in South Carolina... it is different than West Virginia, Ohio, and Indy... however, no matter where I live, Thanksgiving means so much to me... remembering... living now... because the way we were is the way we still are... a loving, caring family...

Snowplow Drivers Gearing Up For Winter: WVDOH Hiring Statewide

It's still October, but West Virginia Division of Highways is thinking ahead to keep drivers safe in snow and ice.

Drivers in WVDOH District 1 just finished their dry runs for winter snowplow routes.

“We want to make sure that our trucks are well-maintained, greased, and that all the equipment is working properly,” said District 1 Maintenance Engineer Kathy Rushworth, P.E. Running snowplow routes early also allows drivers to familiarize themselves with their routes and get used to driving the snowplows,

Symphony Orchestra of Parkersburg, tickets for the concert are starting at \$25 for adults or \$10 for students and are available at wvsop.org, at the door, or by calling 888.699.8767 (MYWVSOP). A talk will be held prior to the concert on site at 1:30 p.m.

In order to maintain the health and safety of the WVSO's patrons, musicians, and staff, for all patrons over the age of 2, masks will be required to be worn for the duration of the concert, regardless of vaccination status. Additionally, the WVSO asks that attendees try to maintain a distance between others while in common spaces.

which handle differently with plows on the front that they do during their summer job as dump trucks.

District 1 has 215 drivers assigned to drive plows in the snow and ice. They're the same men and women responsible for cutting grass, trimming trees, cutting ditches and doing other maintenance work during the spring, summer, and fall. For DOH, taking care of the roadways is a year-round job.

The district has 10 plows dedicated to Boone County, 10 to cover Clay County, 39 for Kanawha County, 14 for Mason County, and 13 for Putnam County. Another 38 snowplows are responsible for clearing snow and ice on US 35 and interstates 64, 77, and 79.

Rushworth said there is room for more drivers, and there are jobs available for Transportation Workers not only in District 1, but statewide.

To apply for a job as a Transportation Worker – or any other position within WVDOH, visit https://transportation.wv.gov and click on “WVDOT Careers.” The page will explain the hiring process and provide links to available jobs.

The Centennial History of Hurricane

Meet Some of Hurricane's Oldest Families



"Hobart and Birdie"

Continued from Page 1

There were seven children born to this union - John Henry Sovine being the eldest.

On April 24, 1890, John Henry married Nancy Lucretia Browder. There were thirteen children born to this couple - all born in Hurricane, West Virginia. William Hobart Sovine, the subject of this short biography, was the fifth child born to this union, being born on West Virginia's birthday, June 20, 1898.

Hobart always had a zeal to learn. He attended Signal Gap School, which was near the family home. There was not a high school in Hurricane at the time Hobart was in school. He went to Signal Gap until he was in his late teens. Then he went to work wherever there was work.

While taking census for Putnam County, William Hobart Sovine met and "courted" Birdie Dare Mitchell, daughter of the Reverend Michael Floyd Mitchell and Olivia Bowles Mitchell. Somewhat later, on September 19, 1921, they were married. To this union was born a daughter, Virginia Dare, on July 12, 1922, who married Edward Malcolm Chapman, Jr., on June 3, 1949. Edward died in 1981.

Virginia Dare and Edward Malcolm had two daughters - Melanie Kay, born July 30, 1950 and Kimberly Jane, born May 27, 1959. Melanie Kay Chapman married Darrell Lee Welker on June 18, 1968. Darrell died in 1985. They

had two boys - Jeremy Lee Welker, born on November 20, 1973, and Jared Mitchell Welker, born July 10, 1980. Kimberly Jane Chapman married Michael Wayne Edwards on August 15, 1981. They had a son, Christopher Michael Edwards, born on October 23, 1985.

William Hobart Sovine went into the store business in 1921. Hobart's first store was located on the corner of Putnam Avenue and Conner Street. W.H. Sovine General Merchandise was established in 1921. Hobart rented the store building from E.J. Qualls and his wife, Mary, until 1944 when he went out of the grocery business. In the latter part of 1945, Sovine Furniture came into existence. This was located on Putnam Avenue where the John D. Henson Senior Citizens Center now stands. The building was first owned by W.H. McCallister; then William and Nita Wheeler purchased it from Mr. McCallister. Hobart rented the building until 1964 at which time he purchased the building from Mrs. Wheeler.

Hobart Sovine was an extremely hard working, ambitious man. He, too, was charitable, benevolent, and compassionate to his customers, church, and family.

Mr. Sovine was a member of the First Baptist Church where he served as church treasurer for many years, taught the Men's Bible Class for more than two decades, and was on the



Nancy Lucretia Sovine Family



Hobart Sovine

Deacon's Board.

Hobart remained in the furniture business until 1980 when he sold the store building to the Town of Hurricane, making way for the John D. Henson Senior Citizens Center.

William Hobart Sovine passed away on June 5,

1982, at the golden age of 83.

A digital copy of the Centennial History can be obtained from the Hurricane City Hall for a small donation. For more information, call the City of Hurricane at (304) 562-5896.

STEPPING STONE
CREATIONS LLC

*Professional Hardscapes,
Landscapes, and Retaining Walls.*

**Take it
Outdoors!**

**Call Nate at 740-645-8193
or Kevin at 740-612-0957**

LeafFilter
GUTTER PROTECTION

**BACKED BY A
YEAR-ROUND
CLOG-FREE
GUARANTEE**

EXCLUSIVE LIMITED TIME OFFER!

15% OFF & **10% OFF**
YOUR ENTIRE PURCHASE*
+ **5% OFF** TO THE FIRST 50 CALLERS ONLY!

SENIORS & MILITARY!
WE INSTALL YEAR-ROUND!

FINANCING THAT FITS YOUR BUDGET!
Promo Code: 285
*Subject to credit approval. Call for details.

**CALL US TODAY FOR
A FREE ESTIMATE** **1-844-295-2840**

Mon-Thurs: 8am-11pm, Fri-Sat: 8am-5pm, Sun: 2pm-8pm EST

*For those who qualify. One coupon per household. No obligation estimate valid for 1 year. **Offer valid at time of estimate only. *The leading consumer reporting agency conducted a 16 month audit of gutter guards in 2019 and recognized LeafFilter as the "#1 rated professionally installed gutter guard system in America." Manufactured in Plainfield, Michigan and processed at LMT Mercer Group in Ohio. See Representative for full warranty details. CSLB# 1035795 DOPL #10783658-5501 License# 7656 License# 50145 License# 41354 License# 99388 License# 123444 License# 218294 WA LULB 00223377 License# 2102212986 License# 2106212946 License# 2705132153A License# LEAFFNW823Z License# WV056912 License# WC29998-H17 Nassau HIC License# H01067000 Registration# 176447 Registration# HIC0645905 Registration# C127225 Registration# C127230 Registration# 366920918 Registration# JPC6475 Registration# 0731804 Registration# 1840995390 Registration# PA06238 Suffolk HIC License# 32225H License# 270516945 License# 262000022 License# 268100402 License# 3086990 Registration# H-19114

nephews.

His larger than life personality will be missed.

A graveside service was held Friday, October 29, 2021 at Mt. Vernon Cemetery in Hurricane.

JERRY ALLEN GOODWIN

Jerry Allen Goodwin, 61, of Winfield, formerly of Poca, passed away Thursday, October 28, 2021 at St. Mary's Medical Center following a short illness.

He was a jack of all trades who could fix anything and was always up for the challenge. He loved the Cincinnati Reds, WVU Mountaineers and the Chicago Bears. Jerry was an avid country music fan. His greatest joy in life was his grandchildren and he loved his family dearly.

Born August 10, 1960, he was the son of the late Darrell and Martha Goodwin. In addition to his parents he was preceded in death by his grandson, Evan Goodwin;

nephew, Eric Parsons and brother in law, Gary Parsons.

Survivors include his children, Jerry (Darlena) Goodwin II of Leon, Marie (Jason) Osborne of Poca, Tony (Sheena) Goodwin of Apple Grove, Matt Goodwin (Michelle Clay) of Nitro and Darrell Goodwin of Poca; sister, Roberta Valentine; brother, Darrell Lee (Pat) Goodwin; sister, Cheryl (Larry) Henson; sister, Paulette (Paul) Patton; twin sister, Jeanne Parsons; brother, Scott Goodwin and brother, Beryl Goodwin, all of Poca; grandchildren, Justin (Emily), Kailey, Dalton, Hunter, Leila, Stephanie, Kaitlyn, William, Ashlee, Savannah, Noah, Nathan, Owen, Fahren, Elayna and Paige; great grandchildren, Jaxson and Chandler.

Funeral service was Tuesday, November 2, 2021 at Raynes Funeral Home, Eleanor, with Rev. Randy Parsons officiating.

Continued on Page 6

Redistricting to Change Voting Location for Some

Continued from Page 1

in Precinct 27. Some will vote with Precinct 41 voters at the Holiday Inn, others at Scott Teays Elementary with Precinct 25 voters, and some with Precinct 12 voters. Some Precinct 28 voters will be shifted to Precincts 11, 12 and 27.

The Putnam County Commission is expected

to approve these changes in precinct boundaries at its upcoming meeting. Failure to approve the changes would require voting multiple ballots at a single precinct.

Putnam County Clerk stated that Early Voting will remain unchanged. In 2020, Early Voting was conducted at both Valley Park and at the courthouse in Winfield.

Deadline

The deadline for submissions to the Breeze is Monday at noon. Submissions may be emailed to: hurricanebreeze@citynet.net or mailed to: Hurricane Breeze, PO Box 310, Hurricane, WV 25526

REAL ESTATE AUCTION

Wednesday, November 10th at 5:00PM
Registration & Inspection Begin at 4:00PM

14664 Charleston Road
Red House WV 25168
Midway between Eleanor and Buffalo on WV-62



Large Brick Ranch Style Home

5 Total Bedrooms/2.5 baths
Built 1978
4,000+/- SF as assessed
7.4+/- Acres as assessed
Gas forced air heat/central air
Free gas for the main structure
Well water and public sewer
New metal roof on house and garage installed April 2021
Large, decked area on front of house
2 car detached garage
Large pole barn
Additional structures include well house, storage buildings, storage trailer, tool shed, etc.
Old log cabin on property

For more information call Keith Hare (304) 741-9135

*RE Terms: 10% down payment made day of auction
w/balance due at closing w/in 60 days. 10% BP.*
JOE R. PYLE COMPLETE AUCTION & REALTY SERVICE
Joe Pyle WV212, Joe Pyle, Broker
5546 Benedum Drive, Shinnston, WV
(304) 592-6000
(888) 875-1599
www.joerpyleauctions.com

Online Real Estate Auction
Bidding begins closing Thursday, November 11th at 6:00PM
178 Gavin Drive
Frazier's Bottom, WV



3 Bedroom Renovated Home, over 20 Acres of Building Lots & 40 Acres of Mineral Rights in Basswood Subdivision

Subject One: Lots 1, 2 & 3 of Basswood Subdivision
3.06+/- Acre Lot (As Assessed)

Subject Two: Lots 5 & 6 of Basswood Subdivision
2.00+/- Acre Lot (As Assessed)

Subject Three: Lots 7-10 of Basswood Subdivision
4.20+/- Acre Lot (As Assessed)

Subject Four: Lots 14-16 of Basswood Subdivision
3.12+/- Acre Lot (As Assessed)

Subject Five: Lots 17-19 of Basswood Subdivision
3.38+/- Acre Lot (As Assessed)

Subject Six: 178 Gavin Drive – 3 Bedroom Updated Home
1,488+/- Sq Ft Ranch Home
1.06+/- Acre Lot (As Assessed) – Mostly Flat Cleared Lot!

Subject Seven: Lot 21 of Basswood Subdivision
1.13+/- Acre Lot (As Assessed)

Subject Eight: Lots 1-30 MINERAL RIGHTS
ALL Existing Mineral Rights of Lots 1-30 in Basswood Subdivision
38.54+/- Acres of MINERAL RIGHTS ONLY!

Questions? Please call Taylor Ramsey, Agent (304)-552-5201
*RE Terms: 10% down payment made day of auction
w/balance due at closing w/in 60 days. 10% BP.*
JOE R. PYLE COMPLETE AUCTION & REALTY SERVICE
Joe Pyle WV212, Joe Pyle, Broker
5546 Benedum Drive, Shinnston, WV
(304) 592-6000
(888) 875-1599
www.joerpyleauctions.com

Obituaries

CHARLES DAVID CHAPMAN

Charles David Chapman, 90, of Fraziers Bottom, went home to be with the Lord on Sunday, October 31, 2021.

He was born November 28, 1930 in Putnam County, a son of the late Everett and Clara Chapman. He is also preceded in death by his wife, Elizabeth Fay Chapman; his siblings, Wesley, Clifford, Carl, Junior, Orville, Thurman, Ray, Margie and Mabel Chapman.

He retired from BASF. He is survived by one daughter, Joyce Higginbotham; two sons, David Keith Chapman (Judy) and Norris Wayne Chapman; one sister, Nancy Adkins (Johnny); one brother, Clifford Chapman (Gusty); six grandchildren, Stephanie, Adam, Tonya, Tara, Heather and April; eight great-grandchildren; one great-great-grandchild; and a host of nieces and nephews.

Funeral service was Thursday, November 4, 2021 at Wallace Funeral Home, Milton, with Pastor Don Reynolds

officiating. Burial was in Pine Grove Cemetery, Fraziers Bottom.

GLEN R. ERWIN



Glen R. Erwin, Sr., 79, of Hurricane, passed away on Friday, October 22, 2021. He was born December 8, 1941 to the late Edith Romaine and Alva Erwin.

In addition to his parents, he is preceded in death by his brother, Darrell Erwin, Donald Erwin, and John Ray Erwin; his sister, Allita Erwin Legg; and his grandson, Cody Priestley.

Glen is survived by his four children, Pamela Erwin, William Erwin, Tamera (Steve) Green, and Glen Jr. (Nisa) Erwin; brothers, Gary (Kathy) Erwin, Douglas (Patricia) Erwin; sisters, Bonita (Earl Ray) Dodrill, Juanita (Wayne) Legg and Norita Erwin; grandchildren, Britny Erwin, Joseph Erwin, Jessica Erwin, Brittany Tripp, Fancy Green, and Tiffany Priestly; great grandchildren, Brycen Nester, Logan Mead, Thomas Reed; and a host of loving nieces and

Fillers Page

Edited by Betsy Allen



Music

Submitted by Myra Simmons

Music was my first love and it will be my last
Music of the future and
and music of the past
To live without my music
Would be impossible to do
For in this world of troubles
My music pulls me through



Fillers Contributors Wanted

The Hurricane Breeze always wants Fillers Page contributors.
Please send contributions to The Hurricane Breeze Fillers Page, PO Box 310, Hurricane, WV 25526. You can also email submissions to breezenews@citynet.net

Jokes From Linda

Submitted by Linda Lavender Armstead

Do all fairytales began with “Once upon a time?”
No, many of them begin, “If I am elected, I promise...”

How do you know that bees are happy?
Because they hum while they work.

A young boy who had just returned home from spending a week at a dude ranch was telling about the experiences he had to his mother. “I even saw the man who makes horses,” said the boy.
“Are you sure?” his mother asked.
“Yes,” the boy answered, “He was almost finished when I saw him nailing on the feet.”

What kind of socks does a gardener wear?
Garden hose.

Paul – I just got a bicycle for my girlfriend.
Ernie – Wow, how did



you get such a good trade?

Did you hear the rumor about butter?
Well, I'm not going to spread it.

I always knock on the refrigerator door before opening just in case there is a salad dressing.

What did the spring say when it was in trouble?
May day!

What day of the week do chickens hide?
Fry day.

How do you fix a broken pumpkin?
With the pumpkin patch.

Nutritious Fall Meals

(Family Features) With a return to busy fall routines, it can be challenging for many families to find the time to sit down at the table for nutritious meals. Adding an option like Florida Orange Juice to your family’s routine can help fuel them throughout the day. Whether drinking it on its own or by adding it to recipes like Orange Cream Smoothies, you can feel good about incorporating a beverage with essential vitamins and minerals, nutrients for immune system support and no added sugars.

Diet and nutritional benefits: Both nutritious and delicious, drinking 100% orange juice can increase fruit intake as well as provide key nutrients including vitamin C, potassium, folate, thiamin and magnesium, as well as vitamin D and calcium in fortified juice. Research has found children whose diets include orange juice tend to have healthier diets and higher levels of physical activity compared to those whose do not. The American Academy of Pediatrics recommends limiting 100% fruit juice to no more than 4-6 ounces daily for children ages 2-6 and no more than 8 ounces for children ages 7 and older.

Orange juice can help support the immune system by providing a variety of vitamins and minerals. For example, an 8-ounce glass of 100% orange juice is an excellent source of vitamin C, which helps protect cells and promote the production and function of immune cells. An 8-ounce serving of fortified 100% orange juice is a good source of vitamin D, which plays an important role in regulating immune response to help fight off bacteria and viruses that get into the body. Additionally, 100% orange juice has many beneficial plant compounds, flavonoids and colorful carotenoids, which work to support the immune system by fighting inflammation and helping cells communicate with each other.

Visit floridajuice.com to find more nutritious recipes.

Orange Cream Smoothies



- 1 1/2 cups Florida Orange Juice
- 2 cups ice
- 6 ounces non-fat vanilla Greek yogurt
- 1/2 cup vanilla almond or soy milk

In blender on medium speed, blend orange juice, ice, Greek yogurt and vanilla almond or soy milk until smooth and creamy.
Pour into two tall glasses.

Fillers from Linda

Submitted by Linda~Lavender Armstead
Washington Hill Road, Hurricane

Childhood means simplicity. Look at the world with the child’s eye - it is beautiful.

You must enjoy the journey because whether or not you get there, you must have fun on the way.

It’s flu season - if you as much as hiccup near me, I will mace you with Lysol.

I never thought I’d be the kind of person who’d wake up early in the morning to exercise - and I was right.

Positive people are usually successful people.

The faith of a righteous man takes him great distances.

The most important part of education is proper training in the nursery.

The world is but a canvas to our imagination. – Henry David Thoreau

We don’t laugh because we’re happy; we’re happy because we laugh.

Be content with your lot; one cannot be first in everything.

Peace is not absence of conflict; it is the ability to handle conflict by peaceful means. - Ronald Reagan

You have something to offer the world that nobody else has. Let your gifts shine. You are an original masterpiece.

Change is the end result of all true learning.

Who sows virtue reaps honor. - Leonardo da Vinci

A little more persistence, a little more effort, and what seemed hopeless failure may turn to glorious success.

Sometimes God holds you back temporarily until the road is safe and clear to continue. Be thankful for the stall.

A true artist is not one who is inspired, but one who inspires others. - Pablo Picasso

The love of a family is life’s greatest blessings.

It’s a special time when family comes together.

Nobody’s perfect, so just be yourself.

Rise above the storm and you will find the sunshine.

In order to be irreplaceable, one must always be different.

Our ability to handle life’s challenges is a measure of our strength of character.

If you start now, you will start seeing the result one day earlier than if you wait until tomorrow.

One person can start a friendship. One word can end a fight. One look can save a relationship. One person can change your life.



Wife is singing in the house; husband is sitting outside so the neighbors don’t think that he is hitting her.

Apparently there are two types of colds. The harmless one that women and children get, and the “near death” version that men get.

If you remember anything on me after I leave this world, remember that I loved even when it was foolish. That I cared even when it was unwanted. When the body is gone, remember my heart.

Everyone needs a hug. It is fat-free, sugar-free and requires no batteries. It also relieves pain and depression.

The strongest aren’t those who are always winning; they are those who never give up when they’re losing.

Rich people have brand labels on their clothes. Happy people have dog hair on their clothes.

A real man treats his lady the same way he wants another man to treat his daughter.

You never appreciate what you have till it’s gone. Toilet paper is a good example.

Mistakes and pressure are inevitable; the secret to getting past them is to stay calm.

Train your mind to be stronger than your feelings.

Somewhere, something incredible is waiting to be known.

In every walk with nature one receives far more than he seeks.

Make someone smile today. Tell them how much they mean to you and you’ll both feel good.

A long life may not be good enough, but a good life is long enough. - Benjamin Franklin

We can’t really tell how crooked our thinking is until we line it up with the straight edge of Scripture.

Be careful what you tolerate. You are teaching people how to treat you.

The reward of a thing well done is to have done it. - Ralph Waldo Emerson

Don’t wait. The time will never be just right. - Napoleon Hill

Kids who never have to earn anything will never appreciate anything.

The loneliest walk you will ever take in life is down the road of grief.

When life isn’t a bed of roses, remember who wore the thorns.

If we each light one little candle, we can light the world.

Be the reason someone believes in good people.

Let the Lord fight your battles. He hasn’t lost one yet.

You learn nothing from life if you think you’re right all the time.

One of the best feelings in the world is when you hug someone you love, and they hug you back even tighter.

Learn the daily habit of taking a deep breath and seeing the opportunities every day brings.

If you want to be trusted, you have to be honest.

Some guardian angels have fur instead of wings.

God does extraordinary things through ordinary people.

You’re not being too sensitive, you’re not overreacting; if it hurts you, it hurt you.

Faith is trusting God even when you don’t understand His plan.

How cool is it that the same God who created mountains and oceans and galaxies looked at you and thought the world needed one of you, too.

God made man from the dust of the earth, but women He made from man’s rib. So man is but dirt, and woman, well she’s prime rib.

Morning is Gods way of saying one more time, go make a difference, touch your heart, encourage a mind, inspire a soul and enjoy the day.

Does anyone remember family turning the porch lights on and off as you were leaving after a visit?

We are in each others life for a reason. Thank you for showing up!

Peace comes within. Do not seek it without.

Doggies prepare you for babies. Cats prepare you for teenagers.


If you want to live a happy life, tie it to a goal, not to people or objects. - Albert Einstein

Don’t ruin a good day by thinking about a bad yesterday.

Honesty is a rare, expensive gift. Don’t expect it from cheap people.

Love the life you have while you create the life of your dreams.

Bible Verse



But seek first the kingdom of God and his righteousness, and all these things will be added to you.
—Matthew 6:33



CAROL CREMEANS 311 Virginia Avenue Hurricane 73rd Birthday October 27	777 Woodwind Road Hurricane 72nd Birthday November 6
ELIJAH CHAPMAN 4309 Clymers Creek Road Hurricane 81st Birthday November 1	DONALD HAYNES Woodwind Road Hurricane 72nd Birthday November 6
MARY RILEY Charlie's Creek Culloden 56th Birthday November 4	DAVID (CHIP) GIBSON Hurricane 68th Birthday November 6
KATHY McCALLISTER HEATH 1401 Bridge Crossing Yorktown, Virginia 72nd Birthday November 4	TRAVIS WELCH #5 Washington Hill Road Hurricane 34th Birthday November 6
TOM McCALLISTER #21 Washington Hill Road Hurricane 50th Birthday November 4	SPENCER ADKINS Huntington 55th Birthday November 6
SPURGEON ELLIOT SEAWALD Bentonville, Arkansas 6th Birthday November 5	LINDA ANDERSON 403 Tuscawalla Street Oakland, Maryland 67th Birthday November 6
JOHN WAYNE FARRIS P. O. Box 61 Dunbar 89th Birthday November 5	DANIEL COOK Red House 40th Birthday November 6
BRIAN HUDSON 205 Summit Drive Scott Depot Birthday November 5	ELLA ELIZABETH AKERS 100 Hickory Heights Scott Depot 14th Birthday November 6
LINDA WYANT HOLLEY 3696 Sleepy Hollow Drive Hurricane 81st Birthday November 5	REV CLARENCE NICELY Milton 36th Birthday November 6
CAROLYN JONES 739 Burns Road Scott Depot 71st Birthday November 5	EMMA LONDEREE 552 Fairwood Huntington 18th Birthday November 6
RONALD HAYNES	CHERYL SOWARDS Hurricane 69th Birthday November 6
	MRS TIM (ANNA) ARMSTEAD Charleston

Birthday November 7

MADISON GRACE
ESCUE
1655 Washington Hill
Road
Hurricane
5th Birthday
November 7

TODD DUNMIRE
Texas
52nd Birthday
November 7

JOSH LEMLEY
1307 3rd Street
Milton
31st Birthday
November 7

SARA SIMMONS
2849 4th Avenue
Huntington
Birthday November 7

SHIRLEY TAYLOR
#4 Brenda Street
Milton
83rd Birthday
November 7

CHUCK McCREERY
219 Woody Oak Drive
Milton
Birthday November 7

JEREMY MEADOWS
3290 Turkey Creek Road
Hurricane
Birthday November 7

DONNA LESLIE
118 Deer Valley
Hurricane
Birthday November 8

FRANCES LAVERTY
P.O. Box 652
Milton
Birthday November 8

TRACI WESTFALL
402 Ada Dell Avenue
Hurricane
Birthday November 9

JOANN COYNER
SMITH
Teays Valley Road
Scott Depot
81st Birthday November

COLE BOCK
120 Teays Meadows
Scott Depot
15th Birthday
November 9

ELI SHAUN GUTHRIE
Rock Branch 10th
Birthday November 9

SHARON YOUNG
12507 Terra Nova Lane
Austin, Texas
69th Birthday
November 9

Wanda McCallister
Maynard
2628 Virginia Ave.
Hurricane
Birthday November 9

BERNARD MITCHELL
Hurricane
70th Birthday
November 9

IRIS ANN WALKUP
Goodlette Arms
Lehigh, Florida
84th Birthday
November 9

ALEXANDRIA OSTEEEN
Houston, Texas
23rd Birthday
November 9

MASON SMITH
P.O. Box 1013
Milton
Birthday November 10

JORDYN BRIANNA
KING
North Carolina
14th Birthday
November 10

HAYDEN JAMES
FRAZIER
Barboursville
10th Birthday
November 10

GAYLE CHAPMAN
5201 5&20 Mile Road
Frazier's Bottom
66th Birthday
November 11

ZACHARY SPEARS

Memories of Delmar "Pete" Fisher

March 25th, 1924 had to have been a very exciting day when Ken and Lola Sovine Fisher welcomed their first son, Delmar “Vernie” Fisher, into the world! They already had two little girls, Freda and Velma, with another son to be born three years later, Ivan Hope Fisher. Later in his life someone nicknamed him "Pete." Lots of people never knew his real name.

Dad grew up on Trace Creek Road off of Hurricane Creek Road, Hurricane. He attended Bailey School on Trace Creek Road.

He fought in World War II and was badly wounded thus receiving the Purple Heart and other bravery medals.

After his term was up in the Army, he came back home to Hurricane and married Eva Young in 1947. They bought property off of Dad's sister Freda and her husband, Paul Gibson

Happy Anniversary

Jimmy and Carol Cremeans of 311 Virginia Avenue, Hurricane, celebrated their fifty-fifth wedding anniversary on October 30.

John and Connie Danford of Glenwood will celebrate their wedding anniversary on November 5.

George W. and Laura Bush of Texas will celebrate their forty-fourth wedding anniversary on November 5.

Bob and Mary Burgess of 1021 Holly Brook Lane in Culloden will celebrate their wedding anniversary on November 7.

Chris and Dianna Lynn Chaney McNeal of Sycamore Road in Hurricane will celebrate their fourth wedding anniversary on November 7.

Eddie and Sara Johnson Covington of Milton will celebrate their eighteenth wedding anniversary on November 8/

Curt and Vicki Arvidson of 266 Poplar Fork Road in Hurricane will celebrate their forty-second wedding anniversary on November 10.

Kyle and Samantha Neal of Milton will celebrate their third wedding anniversary on November 10.

Dr. Rev. Jeffrey and Karen Johnson of #28 Meadow Wood Estates in Scott Depot will celebrate their thirty-second wedding anniversary on November 11.

Freddie and Donna Belmont of Charleston will celebrate their twenty-first wedding anniversary on November 11.

Route 1, Box 128-B
Milton
Birthday November 11

ROBERT HALLMAN JR
4201 Watkins Court
Fort Worth, Texas
73rd Birthday
November 11

BRENDA GRANT
P.O. Box 69
Milton
62nd Birthday
November 11



and built their house. I was born two years later.

I don't remember when this picture was taken, but you can see the love my dad and I had for each other! He was the best dad God could have ever chosen for me! Our love and smiles continued throughout his life. Dad and I got along wonderfully like two peas in a pod!

Dad loved to work in his garden and he grew delicious vegetables and kept all of the weeds cut out. He loved to come to George's and my farm and raise a second garden. Talking about having a "green thumb," Dad had one. He enjoyed being outdoors whenever possible.

A chunk of my heart went with dad to heaven when God called him home on Saturday afternoon, November 6, 2010. Life has never been the same for me.

He left behind his wife, my mother, Eva Fisher, his son-in-law, George Armstead, his grandson, Brad Armstead and his wife Julie, and his two precious Great-Grand children who he

adored, Kelci aka “Dap's Darling,” and Braeden

Armstead aka “Little Man.” Also other family members, his friends and neighbors and his church family, Five and Twenty United Baptist Church, Fraziers Bottom, where he attended for many years. He was a Deacon for 40 years, a teacher and Sunday School Superintendent. He did every thing for the church but sing - but he did a lot of humming because he never could sing.

Dad's funeral was at Chapman's funeral home, Hurricane, at 2 p.m. on Thursday, Veterans Day, November 11, 2010, because it was an appropriate day since he was a decorated veteran. Burial was in Lower Hodges Cemetery, Winfield. I go to the cemetery at least once a week.

Articles Welcome

Send press releases and announcements to the Hurricane Breeze, PO Box 310, Hurricane, W. Va.; hurricanebreeze@citynet.net; or call (304) 562-9881.


Available Pets at the Putnam Animal Shelter

These are a few of the many pets up for adoption at the Putnam County Animal Shelter. By the time that this issue of the Hurricane Breeze is published, these animals may have already been adopted and found their forever homes. However, there are many pets at the shelter that still need homes.


For more information, call the Putnam County Animal Shelter at 304-586-0249.



Meet Rosey (Id #46090), a one-year-old female domestic short haired cat looking for a new home. She loves to be held and shown attention!



This is Loki (Id #46044), a one-year-old male domestic short haired cat awaiting a good home.



The
BREEZE
TO SUBSCRIBE
CALL
562-9881

Or Use The Coupon Below
Mail your New Subscriptions And Renewals To

The Hurricane Breeze
Box 310
Hurricane, West Virginia 25526

___ \$20.00 Per Year (In Putnam County)

___ \$30.00 Per Year (In West Virginia)

___ \$35.00 Per Year (Out of State)

___ New

___ Renewal

Enter A Subscription To The Breeze For

Name _____

Address _____

City _____

State _____ Zip _____



Photo Credit: bigstockphoto/cegl

Life travels fast and can take different paths. God’s path, our path, how do we choose the right way to go? We have our own plans and goals and God has plans and goals for us. How do we unite the two paths? Pray for His guidance and discover His will for your life. He will give direction and guide you in the right way to go. Get on the right path at your house of worship and have a safe journey.

Daily Devotional Reading						
Psalms	Revelation	Revelation	Revelation	Isaiah	Isaiah	Luke
10	1:1-20	4:1-11	5:1-14	11:1-16	12:1-6	17:11-19
Scriptures Selected by the American Bible Society						
©2021, Keister-Williams Newspaper Services, P.O. Box 8187, Charlottesville, VA 22906, www.kwnews.com						

BASIC BIBLE

By Ron Allen
304-562-9881

Moses Prayer and God’s Answer

Numbers 14:13-24

“And Moses said unto the Lord. . .” (v. 13). Moses was responding to that which the Lord announced in verse 12. The Lord stated that He would smite the unbelieving children of Israel with pestilence, disinherit them, and make a great nation of Moses.

This is not the first occasion on which the Lord proposed making a great nation of Moses. When Israel turned from the Lord at the mount in Sinai to create and worship a golden calf (Ex. 32:10), the Lord stated that He would make a great nation of Moses. At that time, Moses asked the Lord to turn from His anger. Moses said that the Egyptians would think that He had led Israel out of the land to slay them. Moses asked the Lord to remember His promise to Abraham, Isaac and Jacob (Ex. 32:13). That which takes place in the text before us mirrors that which occurred in Exodus 32.

In verses 14-16, Moses stated that the nations who witnessed the Lord’s power and presence as a pillar of cloud by day and a pillar of fire by night would attribute the death of the children of Israel (the Lord’s people) to His failure to deliver upon His promise to bring them into the land that He had promised to the seed of Abraham.

Moses asked the Lord to pardon the iniquity of the people. He implored the Lord to let His long-suffering and mercy be seen. Moses challenged God to show His greatness by continuing to forgive the children of Israel (v. 19).

Why? Why did Moses petition the Lord as he did? It was not for personal gain. The Lord had stated that He would make of Moses a nation greater than the two million individuals whom He had led out of Egypt. Moses did not harbor doubt of the Lord’s power to fulfill His word. The Lord had repeatedly spoken to Moses in a direct manner and Moses had seen all that the Lord had said come to pass. Moses knew with certainty that the Lord could make a greater nation of him than the multitude which passed through the waters of the sea.

Moses did not want God to smite the people because he feared that the Egyptians and others would interpret the demise of Israel as the Lord’s inability to do that which He had promised. Moses wanted all people to know that the Lord God of Israel is a keeper of His promises and the God above all gods. Moses wanted all people to revere God because He is the one God. Moses desired that the Lord’s name be lifted up. His heart’s desire was Lord-directed, not self-directed.

These things are recorded such that believers might know the Lord in a more perfect way. The Lord’s promise of the land of Canaan to Abraham’s seed was not dependent upon His long-suffering and mercy. Moses was of Abraham’s seed. The Lord could have fulfilled His promise to Abraham through Moses.


In verse 20, we see His long-suffering and mercy with clarity. The Lord pardoned Israel as Moses had asked. Moses had asked the Lord to forgive the iniquity of the people as He had done from the coming out of Egypt until now (v. 19). The Lord’s forgiveness is not one-and-done. The Lord is a giver of second chances. New Testament believers, like the children of Israel, fail to love Him as He loves us. We rejoice in that God gave His only begotten Son upon the cross as payment for our every sin. We rejoice in that He is faithful and just to forgive our sins and clean us from all unrighteousness when we confess our iniquities (I Jn. 1:9).

In verse 21, the Lord swore to Moses that as surely as He is, the earth shall be filled with His glory. New Testament believers have been called to make His glory known. We are to go, and to teach, and to baptize in the name of the Father, the Son, and the Holy Spirit (Matt. 28:19).

While the Lord pardoned and forgave the people as Moses had petitioned, there would be everlasting consequences for failing to trust in Him, the Lord God. All who had seen the Lord’s glory and miracles and tested His long-suffering and mercy would not see the land which He had promised Abraham, Isaac and Jacob (v. 22). Only two of all of adult age, Caleb and Joshua, would see the land.

“But my servant Caleb, because he had another spirit with him, and hath followed me fully, him will I bring into the land whereinto he went; and his seed shall possess it” (v. 24). The spirit which was in Caleb that was absent in the others was the spirit of belief. Caleb believed that the Lord had given the land to the children of Israel. Caleb acted upon his belief. He urged the people to go into the land and possess it (Num. 13:30). Caleb’s belief would be rewarded. The seed of Caleb would possess the land because God is a rewarder of those who believe Him.


New Testament believers have come to God, believing that He is, and that He is a rewarder of them that diligently seek Him (Heb. 11:6). Let us diligently follow our calling. Let us declare His glory to all.



GILLISPIE TOWING
MEDIUM & LIGHT DUTY TOWING

304-562-5978
304-561-5998
Fax: 681-233-3363

Billy Gillispie
gillispieenterprises1@gmail.com



TERRY THAXTON EXCAVATING
Commercial * Residential
* Demolitions *
*Licensed * Insured*

3379 Teays Valley Road
Hurricane, WV 25526

(304) 562-2228

Oliver
Fuels & Oils, Inc.
"Petroleum Distributors Since 1950"
6819 MacCorkle Avenue
St. Albans, WV 25177


Phone: (304) 727-5549
Toll Free: 1-877-644-FUEL
Fax: (304) 727-5115
Hours: M-F 7:30-5 / Sat. 9-12

Jill Oliver, President

- Gasolines & Diesel Fuels
- K-1 Kerosene
- Industrial Oils & Greases
- Site Tanks & Pumps
- Certified WVDOT-DBE & WBE

E-mail: oliverfuels@aol.com

BOBS BARBER SHOP
EST - 1968



Staff
Bob Arnold
Don Lorrison
Nathan Arnold
Robert (Al) Arnold
Phone 562-5707

Mon 9:00 - 5:30
Tue 8:00 - 5:30
Wed 8:00 - 5:30
Thurs 8:00 - 5:30
Fri 8:00 - 5:30
Sat 7:30 - 3:00



H&R BLOCK

168 Midland Trail
Hurricane, WV 25526
304-562-5122
Monday - Friday 9-7 Saturday 9-5
FAX 304-562-5155

Allen Funeral Home
Jean, Greg and Wesley Allen
Hurricane, West Virginia

TOWN & COUNTRY SUPPLY
NITRO – Open 7 Days



20lb.

WHY PAY MORE FOR LESS PROPANE?



15lb.

OURS EXCHANGE

LP Cylinders
Regulators & Hoses
Special Fittings
Home Installations
Commercial Delivery
Knowledgeable Staff



Southern States

WHITT’S FARM SUPPLY
2536 Main Street
HURRICANE, WEST VIRGINIA
Phone 562-5111

PUTNAM COUNTY BANK
HURRICANE, WEST VIRGINIA
Member Federal Reserve System
Member Federal Deposit Insurance Corporation



netranom COMMUNICATIONS
www.netranom.com

Websites - Networks - Hosting
Phone Systems - Multimedia

2801 Virginia Avenue
Hurricane, WV
304.562.4700

Scott Edwards, Owner
Located in Old Town Hall

HENDERSON INSURANCE, INC.
All Forms of Insurance
SINCE 1949

3275 Teays Valley Road
Hurricane, WV 25526
304-562-9681



Metal Center Recycling

1191 James River Turnpike
Milton, West Virginia

M-F (8 am - 4 pm) Sat. (8 am - 11:30 am)

304-390-5746

HATCHER’S AUTO REPAIR LLC
Light Truck & Auto Repair
2188 Walton Road
CULLODEN, WV 25510
304-743-5867

Obituaries

Continued from Page 3

DORSEL HODGES

Dorsel Hodges passed away peacefully at his home on October 28, 2021 with his wife Jane, son J.F. Hodges, and his dog Suchi by his side.

He was born in Putnam County on January 25th, 1941, the youngest son of the late Stephen Sr. and Marguerite Hodges. In addition to his parents he was preceded in death by a brother Jerrel Hodges and a sister Wilma Leslie.

In addition to his wife and son, he is also survived by his oldest brother Stephen Hodges Jr. and baby sister Wanda Gibson, along with an extensive number of amazing nephews, nieces, cousins and dear friends.

He graduated from Hurricane High School and set out into the world of real estate construction and development as a young man. In his early years he worked with the Leslie side of the family, both locally and in the western US, honing his skills as an equipment operator, homebuilder, and business man. He returned home from the west in 1959 to start Hodges Homebuilders with his brother Stephen “Jr”. Following two successful decades of local home building and community development, Dorsel started his own company, Exclusive Home Designs, Ltd. With his wife Jane by his side. Exclusive Home Designs evolved over 30 years to create some of the most prestigious communities and residences in the Kanawha and Teays Valley areas.

Dorsel loved his family and friends and was an avid outdoors man who was fortunate enough to travel the world. He and Jane were married in Hawaii and enjoyed many trips to Europe, Mexico, Canada, South America and beyond. He loved camping, hunting and fishing with his son and nephews, and he loved spending time with children and animals at every opportunity. He was an easy light to find in any room as the children were always flocking to his side. He was a 32nd Degree Mason and a Shriner at Beni Kedem Temple, and spent a lifetime giving back to their extraordinary hospital along with St. Jude and other worthy causes for children.

His heart and mind were as big and beautiful as they come and he will be missed by all.

Funeral service for Dorsel was Sunday, October 31, 2021 at Chapman Funeral Home, Hurricane, with Pastor Bobby Morris officiating. Burial was in Lower Hodges Cemetery, Hurricane.

MICHAEL D. KIDD

Michael D. Kidd, 48, of Hurricane, passed away on October 26, 2021 at home.

He was a son of Ronald G. Kidd and the late Donna M. Dudley Kidd.

Mikey was a 1992 graduate of Hurricane High School, was an equipment operator at the Stamping Plant, South Charleston, and a DIE HARD Dallas Cowboys fan!

Mikey is survived by his loving children, Whitney R. Kidd and her boyfriend Jacob Walker, DJ Harmon, and Haley Harmon and her sons, Bentley Harmon and Valac Hale, former wife and the mother of his children, Stephanie Kidd, his father, Ronald Gene Kidd, his sister, Missy Kidd, his brother, Jason Kidd (Jamie Wilson) and their children, Lizabeth, William and Linzie, his brother, Rob Kidd and his son, Zach Sowards, and his other brother, Gerald David Dudley II, (Beth) and their children, Elaina, Damien and Carina.

Memorial service for Mikey was Monday, November 1, 2021 at Chapman Funeral Home, Hurricane.

Continued to Page 7

The deadline for submissions to the Breeze is Monday at noon.

For Results Try
The Breeze
Want Ads



Limestone, Gravel Riprap, Sand

We offer it all plus a variety of delivery
options and great yard prices



304-755-3636

Scary Creek
Industrial Park

304-755-3638

GREAT RATE

This Ad
space
could be yours
for
\$95.00 per year.
304-562-9881

2021 at Beech Grove
Cemetery, Eleanor, with
Pastor David Panaro Jr.
and Pastor Greg Johnson
officiating.

JEANETTE LEE WARNER

Jeanette Lee Warner,
67, of Leon, passed away
Wednesday, October
27, 2021, at Cabell
Huntington Hospital.

Jeanette was preceded
in death by her parents,
Guy and Violet Garrison.

Jeanette is survived
by her husband,
Darrell “Jim” Warner
I; children, son, Darrell
(Bonnie) Warner II,
daughters, Sherry (Lee)
Higginbotham and Angie
Hughes; grandchildren,
Hannah Knell-Warner,
Jordan Higginbotham,
Brooklyn Hughes,
Madison Hughes, and
Jacob Warner. Jeanette
also leaves behind one
brother, Donald (Bobbie)
Garrison and three
sisters, Gloria Combs,
Terri (Mike) Frye,
Barbara Garrison, and
many other family and
friends.

Jeanette was a
caregiver for many years,
and she loved taking care
of others.

A tribute to the life of
Jeanette was Saturday,
October 30, 2021, at
Haven of Rest Memory
Gardens Mausoleum
Chapel with Pastor
Paul Bailey officiating.
Entombment was in the
memory gardens.

ALVIN RAY WHITTINGTON

Alvin Ray Whittington,
80, of Buffalo, passed
away Friday, October
29, 2021 at St. Mary's
Medical Center. He was a
graduate of Buffalo High
School and an U.S. Army
Vietnam War veteran. He
worked for many years in
the construction industry
and was member of
Cross Creek Community
Church. Ray loved
baseball and played for
several years in the army
and in a local independent
league. He went on to
coach baseball for several
years, starting with little
league and later as the
head coach for Buffalo
High School.

Ray was preceded in
death by his parents Carol
and Ida Whittington.

He is survived by his
loving wife of 53 years,
“Margie” Whittington;
daughter, Angela
Whittington of Florida;
sons, Terry (Terri)

West Virginia Statewide Classified Network

Featured in WVPA Newspapers Across West Virginia

CAREER

TRAIN ONLINE TO DO MEDICAL
BILLING! Become a Medical Of-
fice Professional online at CTI! Get
Trained, Certified & ready to work in
months! Call 877-635-0244. The Mis-
sion, Program Information and Tuition
is located at CareerTechnical.edu/con-
sumer-information. (M-F 8am-6pm ET)

HELP OUT

DONATE YOUR CAR TO KIDS. Your
donation helps fund the search for
missing children. Accepting Trucks,
Motorcycles & RV's too! Fast Free
Pickup -Running or Not -24 Hour Re-
sponse -Maximum Tax Donation -Call
(888) 515-3814

DONATE YOUR CAR TO UNITED
BREAST CANCER FOUNDATION!
Your donation helps education, preven-
tion & support programs. FAST FREE
PICKUP - 24 HR RESPONSE - TAX
DEDUCTION 1-888-981-8027

HEALTH/MEDICAL

LOOKING FOR ASSISTED LIVING,
memory care, or independent living? A
Place for Mom simplifies the process of
finding senior living at no cost to your
family. Call 1-888-918-8270 today!

STROKE AND CARDIOVASCULAR
DISEASE are leading causes of death,
according to the American Heart Asso-
ciation. Screenings can provide peace
of mind or early detection! Contact
Life Line Screening to schedule your
screening. Special offer - 5 screenings
for just \$149. Call 1-855-915-3562

DON'T LET THE STAIRS LIMIT YOUR
MOBILITY! Discover the ideal solution
for anyone who struggles on the stairs,
is concerned about a fall or wants to re-
gain access to their entire home. Call
AmeriGlide today! 1-844-592-5113

PORTABLE OXYGEN CONCENTRA-
TOR May Be Covered by Medicare!
Reclaim independence and mobility
with the compact design and long-last-
ing battery of Inogen One. Free infor-
mation kit! Call 833-274-3943

UP TO \$15,000.00 OF GUARANTEED
Life Insurance! No medical exam or
health questions. Cash to help pay
funeral and other final expenses. Call
Physicians Life Insurance Company-
888-217-5559 or visit www.Life55plus.
info/wv

DENTAL INSURANCE from Physicians
Mutual Insurance Company. Coverage

for 350 plus procedures. Real dental in-
surance - NOT just a discount plan. Do
not wait! Call now! Get your FREE Den-
tal Information Kit with all the details!
1-855-405-3412 www.dental50plus.
com/press #6258

APPLYING FOR SOCIAL SECURITY
DISABILITY or Appealing a Denied
Claim? Call Bill Gordon & Assoc. Our
case managers simplify the process &
work hard to help with your case. Call
1-844-448-0317 FREE Consultation.
Local Attorneys Nationwide [Mail: 2420
N St NW, Washington DC. Office: Bro-
ward Co. FL (TX/NM Bar.)]

INTERNET/TV

4G LTE HOME INTERNET Now Avail-
able! Get GotW3 with lightning fast
speeds plus take your service with you
when you travel! As low as \$109.99/
mo! 833-586-1598

AT&T Internet. Starting at \$40/month
w/12-mo agmt. Includes 1 TB of data
per month. Get More For Your High-
Speed Internet Thing. Ask us how to
bundle and SAVE! Geo & svc restric-
tions apply. Call us today 1-844-358-
7158.

AT&T TV - The Best of Live & On-De-
mand On All Your Favorite Screens.
CHOICE Package, \$64.99/mo plus taxes
for 12 months. Premium Channels
at No Charge for One Year! Anytime,
anywhere. Some restrictions apply. W/
24-mo. agmt TV price higher in 2nd
year. Regional Sports Fee up to \$8.49/
mo. is extra & applies. Call IVS 1-855-
656-0296

DIRECTV for \$69.99/mo for 12 months
with CHOICE Package. Watch your
favorite live sports, news & entertain-
ment anywhere. One year of HBO Max
FREE. Directly is #1 in Customer Sat-
isfaction (JD Power & Assoc.) Call for
more details! (some restrictions apply)
Call 1-844-373-2749

DIRECTV NOW. No Satellite Needed.
\$40/month. 65 Channels. Stream
Breaking News, Live Events, Sports &
On Demand Titles. No Annual Contract.
No Commitment. CALL 1-855-767-
6026

DISH Network. \$64.99 for 190 Chan-
nels! Blazing Fast Internet, \$19.99/
mo. (where available.) Switch & Get
a FREE \$100 Visa Gift Card. FREE
Voice Remote. FREE HD DVR. FREE
Streaming on ALL Devices. Call today!
1-855-736-4350

EARTHLINK HIGH SPEED INTER-
NET. As Low As \$49.95/month (for the
first 3 months.) Reliable High Speed Fi-
ber Optic Technology. Stream Videos,
Music and More! Call Earthlink Today
1-866-305-7264

HUGHESNET SATELLITE INTER-
NET - 25Mbps starting at \$49.99/mo!
Get More Data FREE Off-Peak Data.
FAST download speeds. WiFi built in!
FREE Standard Installation for lease
customers! Limited Time, Call 1-877-
567-2866

MISCELLANEOUS

\$10K+ IN DEBT? Be debt free in 24-48
months. Pay a fraction of your debt. Call
National Debt Relief 877-755-1089

LONG DISTANCE MOVING: Call today
for a FREE QUOTE from America's
Most Trusted Interstate Movers. Let us
take the stress out of moving! Speak
to a Relocation Specialist, call 888-902-
2365

THINKING ABOUT INSTALLING A
NEW SHOWER? American Standard
makes it easy. FREE design consul-
tation. Enjoy your shower again! Call
1-833-385-1415 today to see how you
can save \$1,000 on installation, or visit
www.newshowerdeal.com/wvps

HANDS ON THE RIVER MESSAGE,
Geraldine Gardner, LMT, 3422 Penn-
sylvania Ave., Charleston, WV. Call
(304) 541-9139 for an appointment.

THE GENERAC PWRCELL, a solar
plus battery storage system. SAVE
money, reduce your reliance on the
grid, prepare for power outages and
power your home. Full installation ser-
vices available. \$0 Down Financing
Option. Request a FREE, no obligation,
quote today. Call 1-833-310-1895

BECOME A PUBLISHED AUTHOR.
We want to Read Your Book! Dorrance
Publishing-Trusted by Authors Since
1920 Book manuscript submissions
currently being reviewed. Comprehen-
sive Services: Consultation, Produc-
tion, Promotion and Distribution Call for
Your Free Author's Guide 1-833-675-
6435 or visit http://dorranceinfo.com/
wv

ELIMINATE GUTTER CLEANING
FOREVER! LeafFilter, the most ad-
vanced debris-blocking gutter protec-
tion. Schedule a FREE LeafFilter esti-
mate today. 15% off Entire Purchase.
10% Senior & Military Discounts. Call
1-844-295-2840

Place YOUR statewide ad today any of three easy ways:

Call classifieds at this Newspaper

Or WVPA at 1-800-235-6881 or Visit www.wvpress.org



AT&T tv

Best of Live TV
& On Demand

No annual
contract required

F.R.I.E.N.D.S



Stream Friends exclusively on HBO Max.

CHOICE® Package
\$84.99/mo + tax
See below for details.

- ✓ The price you see is the price you pay. No hidden fees.
- ✓ NOW get unlimited hours of Cloud DVR recordings for \$10/mo.¹
- ✓ Stream on 20 devices at once in your home—including your TVs, tablets, smartphones and other connected devices.²

¹Data connection req'd. Recordings expire after 90 days. In a series recording, max 30 episodes stored (oldest deleted first which may be less than 90 days). Rec'd apply. ²HBO Max recommends a minimum internet speed of 5Mbps per stream for optimal viewing. All 20 HBO Max streams must be on the same home network and a compatible router is required. Certain channels are excluded. Limit 1 concurrent real-time HBO Max stream. Restrictions apply. See att.com/20devices for details.

HBO Max Get HBO Max™ included for one year with CHOICE® or above.


Subject to change. With CHOICE or ULTIMATE Package (min. \$84.99/mo.), HBO Max auto-renews after 12 months at then prevailing rate (currently \$14.99/mo.), unless you change or cancel. Rec'd apply to select offer. Access HBO Max only through HBO Max app or hbo.com. HBO Max also includes HBO channels and HBO On Demand on AT&T TV. Data rates may apply for app download/usage. New approved residential customers only, excluding DIRECTV and U-verse TV customers. AT&T fees and meter's apply.

Call your AT&T Dealer today!

By Support Holdings LLC
(855) 656-0296



This connection req'd. Recordings expire after 90 days. In a series recording, max 30 episodes stored (oldest deleted first which may be less than 90 days). Rec'd apply. ²HBO Max recommends a minimum internet speed of 5Mbps per stream for optimal viewing. All 20 HBO Max streams must be on the same home network and a compatible router is required. Certain channels are excluded. Limit 1 concurrent real-time HBO Max stream. Restrictions apply. See att.com/20devices for details. AT&T TV requires high-speed internet. AT&T recommends a minimum internet speed of 5Mbps per stream for optimal viewing. HBO Max also includes HBO channels and HBO On Demand on AT&T TV. Data rates may apply for app download/usage. New approved residential customers only, excluding DIRECTV and U-verse TV customers. AT&T fees and meter's apply.



Find the right senior living
option for your mom or dad
with our personalized process

Our service is free, as we're paid by our
participating communities and providers.



1-888-918-8270

aPlace for Mom.
THE PLACE FOR SENIOR LIVING ADVICE

Breeze Classifieds Are The Same Low Price
For Both Individuals and Businesses

(304) 562-9881

Putnam Splendor on Display



A scene from Bowles Ridge



A scene from 18 Mile Creek



A scene from Manilla Ridge



A scene from Walker Ridge

City of Hurricane Honors Hurricane Middle School Tennis and Soccer Teams at November 1 City Council Meeting



HMS Girls Tennis Team – MVAC Champions
Coach Gennifer Taylor
6th consecutive Girl’s MVAC Championship Title
Madison Taylor: Had an undefeated season - 1 Singles Champion and 1 Doubles Conference Champion
Hannah Allen: 2 singles Conference runner up, 1 Doubles Conference Champion
Isa Leachman: 3 Singles Conference Champion, 2 Doubles runner up
Paige Kelly: 4 singles semi-finalist, 2 Doubles runner up
Peyton Edwards: 3 Doubles Conference Champion
Haylee Francis: 3 Doubles Conference Champion



HMS Boys Tennis Team – MVAC Champions
Coach Andy Ball
Multiple MVAC and state championship titles
Grant Knapp: 1 Singles and 1 Doubles Conference Champion
Nate Giertz: 2 Singles and 1 Doubles Conference Champion
Brandon Eckhart: 3 Singles and 2 Doubles Champion
John Gabhart: 4 Singles and 2 Doubles Champion
Matt Gabhart: 3 Doubles Conference Champion
Nicholas Castro: 3 Doubles Conference Champion



HMS Soccer Team
MVAC champions – won with a 4-0 victory against Winfield (14-0 season this year)
Over the last 3 seasons, Hurricane has posted a record of 33 wins, zero losses and 1 tie - outscoring opponents 192-10.
6th grade – Blake Benson, Dakota Wilson, Chase Jones, Julia Smith, Kaylee Cobb, Austin Street
7th grade – Ramsey Menear, Gabriel High, Michael Nelson, Gavin Vance, Avery French, Theo Carter, Dehlia Ellis, Brooke Tackett, Noah Johnson
8th grade – Harris Coulter, Kennedy Price, Jenna King, Arix Allie, Peyton Scott, Charley Kinder, Conner Jackson, Sara Toothman, Nile Green, Chase Willits, Peyton Gum, Landon Stonestreet, Evan Mann, Logan Flora, Seth Casto, Jack Willis, Talia Marcum
Coaches — Derek Altizer, Rob Benson, Shane Nicely

Booster Shots
Now Available
in West Virginia

Are you currently eligible
for a booster shot?

- ✓ Did you receive the Pfizer-BioNTech vaccine?
- ✓ Has it been at least six months since your second dose?



Learn more and
find a vaccine at
vaccinate.wv.gov

LEGAL ADVERTISEMENT		LEGAL ADVERTISEMENT		LEGAL ADVERTISEMENT		LEGAL ADVERTISEMENT		LEGAL ADVERTISEMENT		LEGAL ADVERTISEMENT		
NOTICE IS HEREBY GIVEN THAT TAX LIENS FOR FOLLOWING DESCRIBED TRACTS OR LOTS OF LAND OR UNDIVIDED INTERESTS THEREIN IN THE COUNTY OF PUTNAM WHICH ARE DELINQUENT FOR THE NONPAYMENT OF TAXES FOR THE YEAR 2020, WILL BE OFFERED FOR SALE BY THE UNDERSIGNED SHERIFF AT PUBLIC AUCTION AT THE FRONT DOOR OF THE COURTHOUSE OF THE COUNTY, BETWEEN THE HOURS OF NINE IN THE MORNING AND FOUR IN THE AFTERNOON, ON THE 18TH DAY OF NOVEMBER, 2021. TAX LIENS ON EACH UNREDEEMED TRACT OR LOT, OR EACH UNREDEEMED PART THEREOF OR UNDIVIDED INTEREST THEREIN, WILL BE SOLD AT PUBLIC AUCTION TO THE HIGHEST BIDDER IN AN AMOUNT WHICH SHALL NOT BE LESS THAN THE TAXES, INTEREST AND CHARGES WHICH SHALL BE DUE THEREON TO THE DATE OF SALE, AS SET FORTH IN THE FOLLOWING TABLE:						PRT LOT 1 (GROCERY STORE)						1185.97
FALL PUBLICATION LIST						PRT LOT 1 (APARTMENT)						607.14
COUNTY-PUTNAM		TAX YEAR-2020	DISTRICT-01-BANCROFT TOWN			COUNTY-PUTNAM		TAX YEAR-2020	DISTRICT-04-CURRY			
TICKET	TAXPAYER NAME		PROPERTY DESCRIPTION	DUE		TICKET	TAXPAYER NAME		PROPERTY DESCRIPTION	DUE		
0000000017	BAILEY CLARA A		0.42 ACRE	140.54		0000003185	ADKINS CHESTER		ROYALTIES JOHN DIAL & CORE APP	73.14		
0000000020	BAILEY WHITNEY DAWN		0.62 ACRE	925.01		0000003198	ADKINS ERIC N		1.489 ACRES	1057.95		
0000000033	BYRNSIDE KERRY C ET UX		3,333 SQ FT	330.04		0000003211	ADKINS JACKIE LEE		LOT 2 (0.814 AC)	77.86		
0000000040	CHEEKS WILLIAM CURTIS JR ET UX	1	0.62 AC (CALC) BLK 6 BANCROFT	181.87		0000003240	AEH ROYALTY COMPANY		ROYALTIES CABOT OIL & GAS	85.20		
0000000050	COCHRAN KODI A		0,000 SQ FT BANCROFT	441.58		0000003242	AHOY LAND LLC		2.08 AC LAKE WASHINGTON	115.72		
0000000071	ECHOLS JAMI B		LOT 47 BANCROFT	105.07		0000003258	ALFORD FRANKLIN D		ROYALTIES CHESAPEAKE APPALACHI	73.14		
0000000072	ECHOLS JAMI B		LOT 46 BANCROFT	373.32		0000003270	ALLEN DARRELL L ET AL		1/6 OF 1/2 OF 20 AC MIN BUFF	73.14		
0000000074	FAULKNER ANTHONY P &		0.37 AC PARCEL B	713.61		0000003300	AMFLO ENTERPRISES		1/2 INT OF 3/4 OF 47.50 AC MIN	78.90		
0000000083	FRAME THOMAS A		.24 AC BANCROFT	114.55		0000003301	AMFLO ENTERPRISES LLC		410.65 AC MIN C P HALL LAND	237.85		
0000000087	GAY WILLIAM R ET UX		LOTS 95, 96, 97 BANCROFT	652.10		0000003302	AMFLO ENTERPRISES LLC		68 AC MIN CHARLEYS CRK	114.26		
0000000140	MCLAUGHLIN ROBERT K II		0.058 AC BANCROFT	416.07		0000003303	AMFLO ENTERPRISES LLC		MIN 15 AC	77.30		
0000000153	PHALEN CHARLES W		LOTS 1 & 2 BLK 1 BANCROFT	408.79		0000003304	AMFLO ENTERPRISES LLC		MIN 82 AC MCCOMAS LAND	123.15		
COUNTY-PUTNAM						COUNTY-PUTNAM						
TICKET	TAXPAYER NAME		PROPERTY DESCRIPTION	DUE		TICKET	TAXPAYER NAME		PROPERTY DESCRIPTION	DUE		
0000000282	AHOY LAND LLC		0.53 AC 18 MILE CRK	73.94		0000003305	AMFLO ENTERPRISES LLC		MIN 59.50 AC RESERVED	99.08		
0000000284	AHOY LAND LLC		8.50 AC KAN RIVER	74.20		0000003306	AMFLO ENTERPRISES LLC		1/3 INT MIN PAR 1 (18.33 AC)	73.14		
0000000297	AMERICAN IRA LLC		156.42 AC (SURFACE ONLY)	3152.48		0000003307	AMFLO ENTERPRISES LLC		1/3 INT MIN 68 AC BUFF CRK	84.68		
0000000298	AMERICAN IRA LLC		17 AC 18 MILE CRK	176.84		0000003308	AMFLO ENTERPRISES LLC		1/2 OF 58 AC MIN STONE LAND	82.32		
0000000299	AMERICAN IRA LLC		48 AC OHIO 18 MILE CRK	371.65		0000003309	AMFLO ENTERPRISES LLC		1/3 OF 71 AC MINERAL STONE	85.20		
0000000300	AMFLO ENTERPRISES LLC		MIN 1/2 INT 36.50 AC HENSON	78.90		0000003312	AMFLO LLC		MIN 7.57 AC	73.14		
0000000301	AMFLO ENTERPRISES LLC		MIN 1/2 INT 52.50 AC BIG	82.84		0000003318	ANCELL REBA N		ROYALTIES CORE APPALACHIA	73.14		
0000000302	AMFLO ENTERPRISES LLC		1/2 INT OF 1/6 OF 202 AC MIN	78.12		0000003320	ANDERSON JANET J		LOT 38 & PRT LOT 39 W E	415.94		
0000000303	AMFLO ENTERPRISES LLC		1/8 OF 286.33 AC MIN 18 MILE	87.56		0000003333	AQUILONIA COAL COMPANY		1/11 OF 135 AC TRACE TURKEY	73.14		
0000000304	AMFLO ENTERPRISES LLC		1/2 INT IN 1/3 INT IN 200 AC	83.10		0000003334	AQUILONIA COAL COMPANY		1/4 OF 80 AC ROGERS LAND	73.14		
0000000305	AMFLO ENTERPRISES LLC		1/2 OF 53 AC MIN	83.10		0000003335	AQUILONIA COAL COMPANY		1/2 MIN 20 AC LUTHER GRASS	73.14		
0000000306	AMFLO ENTERPRISES LLC		1/2 OF 37 AC MIN WALKER LD	79.18		0000003336	AQUILONIA COAL COMPANY		1/2 OF 83 AC COAL ONLY	73.39		
0000000313	AQUILONIA COAL COMPANY		1/2 OF 29.64 AC 18 MILE CRK	73.14		0000003337	AQUILONIA COAL COMPANY		1/2 OF 57 AC MARTIN LAND	76.82		
0000000314	AQUILONIA COAL COMPANY		1/2 INT IN 100 AC COAL ONLY	73.94		0000003338	AQUILONIA COAL COMPANY		20% INT IN 25 AC TRACE CRK COA	78.12		
0000000333	ATHENS GRACIE L		LOT 9 (5 AC) MOUTH OF BUFFALO	830.89		0000003339	AQUILONIA COAL COMPANY		20 % INT 100 AC TRACE CRK COAL	73.68		
0000000334	ATHENS TOMMIE AND GRACIE		ROYALTIES IRA D BARTRAM	88.60		0000003340	AQUILONIA COAL COMPANY		1/2 MIN 61 AC BILL CASDORPH	83.36		
0000000372	BIAS TIMOTHY L ET UX		LOT 61 RUMER STATION SUBD	1108.40		0000003341	AQUILONIA COAL COMPANY		9/28 OF 42.50 AC MIN HENRY	73.14		
0000000373	BLACK DELLA		8/10 INT 95 AC WHITE PINE	1392.79		0000003342	AQUILONIA COAL COMPANY		1/4 OF 56 AC MIN LICK CRK	73.39		
0000000374	BLACK GOLD GROUP LTD		96 AC MIN HUDSON LAND	116.87		0000003343	AQUILONIA COAL COMPANY		1/3 OF 110 AC & 10 AC COAL ONL	87.02		
0000000376	BLACKBURN FRED THOMAS		5.39 AC W SIDE GREAT KAN RIVER	813.09		0000003344	AQUILONIA COAL COMPANY		COAL ONLY 36.50 AC	73.14		
0000000430	BOYLES PAUL JR ET UX		28.77 AC PLANTATION CRK	565.66		0000003345	AQUILONIA COAL COMPANY		COAL ONLY 21.33 AC	73.14		
0000000441	BRADFIELD FAMILY TRUST 4/13/99		8.16 ACRES 18 MILE CRK	178.01		0000003346	AQUILONIA COAL COMPANY		COAL ONLY 22.50 AC & 1.75 AC	73.14		
0000000520	CASTO DENNIS MATTHEW		3.28 AC 18 MILE CRK	421.12		0000003347	AQUILONIA COAL COMPANY		COAL ONLY 25 AC THOMPSON CRK	73.14		
0000000540	CAVENDER DALE JANE & JEFFERY D		65.75 AC LUKES BRANCH	1141.43		0000003348	AQUILONIA COAL COMPANY		12% INT IN 25 AC MIN TRACE	73.14		
0000000559	COBB DORSEL H ET UX		MIN 1/2 98.50 AC & 1 AC BIG	81.80		0000003360	ARIEL REAL ESTATE LLC		LOT 110 SEC I KINGSWOOD EST	1562.05		
0000000560	COBB DORSEL JR		98.5 AC BIG BUFFALO	1135.16		0000003363	ARNOLD EVELYN MARIE		ROYALTIES CHESAPEAKE APPALACHI	73.14		
0000000561	COBB DORSEL JR		1 AC	76.30		0000003371	ASBURY DEBRA SUE		PRT LT 4 (21.76 AC) BRIDGE CRK	415.94		
0000000562	COBB DORSEL JR		3.41 ACRES BIG BUFFALO	272.68		0000003374	ASHWORTH DAVID		ROYALTIES CHESAPEAKE	73.14		
0000000564	COBB EMILY		ROYALTIES PUTNAM NATRL	223.43		0000003375	ASHWORTH DAVID		ROYALTIES CORE APPALACHIA	73.14		
0000000597	CONNELL NANCY W		ROYALTIES B&F COMPANY LLC	106.13		0000003381	ASHWORTH KYLE		ROYALTIES COLUMBIA NATURAL RES	73.14		
0000000599	COOPER EMMA		ROYALTIES B&F COMPANY	192.80		0000003382	ASHWORTH LINDA C		LOT 1 (2.79 AC) TRACE CRK	401.49		
0000000625	COX STEPHEN C ET AL		12.05 AC	938.65		0000003383	ASHWORTH OKEY		ROYALTIES CORE APPALACHIA	73.14		
0000000628	CRAFTS WANDA GATES		ROYALTIES FROM MOUNTAINEER GAS	80.48		0000003386	ASHWORTH RAY		ROYALTIES COLUMBIA NATURAL RES	73.14		
0000000631	CRAIG ANNA MAE		LOTS 3, 4 & 5 MIDWAY	557.53		0000003391	ATWOOD DEMMIE JEWELL		ROYALTIES COLUMBIA NATURAL RES	73.14		
0000000632	CRAIG ANNA MAE		LOTS 8, 9, 10, 11, & 12	515.38		0000003408	BAILEY AVONELLE		ROYALTIES FROM COOPER GAS	73.14		
0000000649	CRAIG RHONDA D		LOTS 16 & 17 FRUTH ADD TO	649.70		0000003427	BAKER STEVEN J ET UX		4.31 ACRE	896.10		
0000000672	CUMMINGS THOMAS JAMES JR		1/2 INT 1/6 OF 202 AC MIN	78.12		0000003438	BALLARD DAVID MARTIN		UND INT RENTALS, ROYALTIES &	73.14		
0000000686	DAVIS GILBERT R ET UX		12,000 SQ FT RT 17	629.28		0000003441	BALOG JOSEPH D ET UX		17.14 AC CHARLEYS CRK	467.99		
0000000696	DODSON WILLIAM E JR ET AL		PARCEL .217 AC OLKAKER TOWN	80.99		0000003482	BAYS ERMA J		ROYALTIES CORE APPALACHIA	73.14		
0000000711	DUFFY CATHERINE L		ROYALTIES MOUNTAINEER GAS	73.14		0000003484	BAYS LUCILLE		ROYALTIES MYERS TAYLOR GAS	73.14		
0000000779	EVANS MARK		0.46 ACRE	294.97		0000003513	BEAVER CHRIS & APRIL		PARCEL 12,585.4 SQ FT (.29 AC)	124.99		
0000000785	FELLURE STEVEN		.693 AC	1556.19		0000003514	BEAVER CHRISTOPHER & APRIL		13,718 SQ FT (.31 AC) RT 60	443.12		
0000000786	FELLURE STEVEN E		1.22 ACRES	1204.07		0000003525	BECKETT J H		98.6 AC MIN	134.12		
0000000787	FELLURE STEVEN EUGENE		1.443 AC	100.64		0000003553	BENNETTE ZULA E		ROYALTIES CORE APPALACHIA	73.14		
0000000788	FELLURE STEVEN MARION &		0.67 AC HONEY CUT	597.87		0000003569	BILLUPS CARRIE		ROYALTIES CHESAPEAKE	73.14		
0000000830	FISHER RONALD G		2019BACKTAX 1 AC OTTER BRANCH	836.26		0000003580	BIRD BRIAN & ELIZABETH MARIE		LOT 2 SYCAMORE LANE SUBD	611.55		
0000000841	FOX BRENDA KAY		PARCEL 2 (7.50 AC)	498.89		0000003593	BIRD ELMER R ET UX		ROYALTIES ELAHS GAS CO	93.57		
0000000915	GILTINAN KATHERINE B		INT IN MIN 16.75 AC & 1,047 AC	73.14		0000003602	BIRD IRWIN JANE		1/2 OF 60 AC MIN TURKEY CRK	74.26		
0000000922	GODDARD MARY		ROYALTIES NYTIS EXPLORATION CO	76.56		0000003639	BLACK GOLD GROUP LTD		MIN 1/2 OF 58 AC ARBAUGH LAND	89.12		
000001003	HAMMOCK JAMES E III ET UX		25 AC 18 MILE CRK (LOT A)	368.23		0000003640	BLACK GOLD GROUP LTD		MIN 34.50 AC & 35 AC BIG CRK	103.76		
000001025	HARMON STEVE L JR ET UX		.67 AC 18 MILE CRK	402.29		0000003641	BLACK GOLD GROUP LTD		MIN 62.50 AC TRACE FORK	100.64		
000001029	HARPER CHARLES & SHEARELL		ROYALTIES FROM MOUNTAINEER GAS	82.58		0000003642	BLACK GOLD GROUP LTD		1/3 INT MIN PAR 1 (18.33 AC)	73.14		
000001054	HAYES ELDON		LOT 4 (3.98 ACRES)	323.71		0000003643	BLACK GOLD GROUP LTD		ROYALTIES MAHUE	73.14		
000001067	HENRY SONNY D ET UX		LOT 29 OAKRIDGE SUBD	717.27		0000003653	BLAISDELL PAUL WALTER		LOT FF-26 LAKE WASHINGTON	76.30		
000001069	HENRY SONNY D ET UX		LOT 35 OAKRIDGE SUBD	106.93		0000003663	BLOUNT TAMERA JO ANN		ROYALTIES CORE APPALACHIA	73.14		
000001078	HENSON EMMA ET AL TRUSTEES		0.3146 AC	113.99		0000003677	BONER CAROL		ROYALTIES JOHN L DIAL	73.14		
000001108	HESS CYNTHIA L ET AL		LOT 3 OLD US LOCK 10 KAN RIVER	379.49		0000003698	BOTTS ROBERT C		ROYALTIES DC MALCOLM	73.14		
000001156	HOFFMAN ARNOLD J ET UX		1/3 OF 200 AC COAL DUNLAP LD	75.24		0000003699	BOTTS ROBERT C		ROYALTIES DC MALCOLM	73.14		
000001186	HUMPHREYS JAYNE L		0.3806 AC KAN RIVER	159.86		0000003700	BOTTS ROBERT C		ROYALTIES DC MALCOLM	74.99		
000001208	JENNINGS BRIAN HEDRICK TRUST		9.50 AC	74.72		0000003701	BOTTS ROBERT C		ROYALTIES DC MALCOLM	73.14		
000001248	JUSTICE ERIC SCOTT ET AL		1/5 OF 1/15 INT 2.899 AC	73.14		0000003702	BOTTS ROBERT C		ROYALTIES DC MALCOLM	73.14		
000001323	LEGG EULAH		8 AC & 20 SQ RDS ROBERTSBURG	133.63		0000003710	BOWLES CAROLYN		ROYALTIES JOHN DIAL	73.14		
000001324	LEGG EULAH		1.884 AC ROBERTSBURG	494.19		0000003756	BRASSEUR MILDRED		PAR E(6240 SQFT),PAR D(6624 SQ	4428.12		
000001325	LEGG EULAH		1.168 AC ROBERTSBURG	111.63		0000003802	BROWN HAZEL M		ROYALTIES MOUNTAINEER	73.14		
000001326	LEGG EULAH		14.75 AC ROBERTSBURG	196.48		0000003803	BROWN HAZEL M ESTATE		ROYALTIES COOPER GAS	76.50		
000001327	LEGG EULAH		.902 AC ROBERTSBURG	84.14		0000003812	BROWNING MATTHEW		LOT BB-32 & W 5 FT OF LOT BB-	314.22		
000001340	LEWIS ALEXIS		MIN RESERVED 16 ACRES	76.82		0000003823	BRYANT VIOLET GUARDIAN		ROYALTIES CHESAPEAKE APP	73.14		
000001346	LEWIS O GENE		MIN RESERVED ON 10.509 AC KAN	75.24		0000003853	BURNETT SANDRA		ROYALTIES I DAVID BARTRAM	71.50		
000001347	LEWIS O GENE		OIL, GAS & MIN 4.001 AC	73.14		0000003858	BURNS PAULA MYERS		ROYALTIES JOHN L DIAL	73.14		
000001401	MARSHALL DARRY E SR ET UX		LOT 6	309.58		0000003871	BURTON KARIN		ROYALTIES CORE APPALACHIA	73.14		
000001415	MARTIN MATTHEW ET AL		1.163 ACRES	235.75		0000003873	BURTON MATTHEW		ROYALTIES CORE APPALACHIA	73.14		
000001417	MARTIN MELVIN ET AL		.36 AC 18 MILE CRK	704.69		0000003876	BURTON RALPH E		ROYALTIES CORE APPALACHIA	73.14		
000001418	MARTIN MELVIN ET AL		.37 AC 18 MILE CRK	385.79		0000003919	C AND D ENTERPRISES		ROYALTIES CABOT OIL & GAS	73.14		
000001474	MOORE HUEY & JOSEPH L		23.5 AC DUNLAP BR	404.62		0000003937	CALEBAUGH BARBARA K		7.36 AC LAYWELL CRK	572.73		
000001475	MOORE HUEY & JOSEPH L		36.94 AC TRACT 5	507.53		0000003952	CAMPBELL JEFFREY W		0.90 AC OLD US RT 60	324.50		
000001476	MOORE HUEY & JOSEPH L MOORE		23 1/2 AC DUNLAP BR	223.98		0000003954	CAMPBELL ROMA KEELING ET CON		82 AC TURKEY CRK	925.10		
000001478	MOORE JOSEPH L		.87 AC ROBERTSBURG	765.96		0000004009	CASTLE CHARLES		0.92 ACRES BRIDGE CRK	461.99		
000001479	MOORE JOSEPH L		TRACT 1 (1.97 AC) 18 MI CRK	148.55		0000004010	CASTLE CHARLES		2.08 ACRES BRIDGE CRK	110.82		
000001480	MOORE JOSEPH L		ROYALTIES MOUNTAINEER GAS	76.82		0000004011	CASTLE CHARLES E		14.85 AC BRIDGE CRK	129.77		
000001507	NASH MARY M		ROYALTIES PUTNAM NATURAL GAS	73.14		0000004034	CHAFIN JIMMIE		ROYALTIES CHESAPEAKE APP	73.14		
000001588	ONESTINGHEL FRANCIS E		INT IN MIN 16.75 AC & 1,047 AC	73.14		0000004035	CHAFIN TERRI JANE		ROYALTIES CHESAPEAKE APP	73.14		
000001596	PANARO JAMES		(5.5 AC) 18 MILE CRK	111.22		0000004036	CHAFIN WILLIAM SILAS					

LEGAL ADVERTISEMENT		LEGAL ADVERTISEMENT		LEGAL ADVERTISEMENT		LEGAL ADVERTISEMENT		LEGAL ADVERTISEMENT	
00000004764	FIRST STATE BANK	LOT 3-16 HOLLYBROOK SUBD	752.55	0000007269	SKEENS JOSHUA ET UX	0.78 AC CHARLEYS CRK	1793.99		
00000004782	FIZER CHARLES D ET UX	LOTS 7 (9.55 AC), 8, 9 &	464.44	0000007270	SKEENS JOSHUA P & JULIE A	LOT 60 PLAT NO 3 HURRICANE	206.26		
00000004836	FORTH DEBORAH I	LOTS FF127,FF128,FF136 & 100	87.28	0000007271	SKEENS JOSHUA P & JULIE A	LOT 59 PLAT NO 3 HURRICANE	196.26		
00000004852	FRANCISCO SHARON YUVONE ET CON	SURFACE 0.765 AC	720.93	0000007295	SMITH ALFRED B	64 AC, 10 AC, & 3 AC TRACE	455.36		
00000004877	FRYER WILLIAM F JR	.25 AC BRIDGE CRK	255.91	0000007401	SMITH DAVID M ET UX	1.51 AC	1305.61		
00000004878	FRYER WILLIAM F JR ET UX	12.58 ACRE	118.98	0000007442	SMITH SANDRA L ET CON	27.5 AC SAMS FORK	1837.32		
00000004879	FUGATE GEORGIA M	ROYALTIES CORE APPALACHIA	73.14	0000007445	SMITH SCOTT FRANKLIN	MIN 33 AC C JOHNSON LAND	86.24		
00000004880	FUGATE GRETCHEN	ROYALTIES CORE APPALACHIA	73.14	0000007502	SOWARDS N A	MIN 100.25 AC PARKINS LAND	101.93		
00000004882	FUGATE WALTER C	ROYALTIES CORE APPALACHIA	73.14	0000007503	SOWARDS N A ET AL	MIN 71.13 AC CHARLEYS CRK	87.06		
00000004883	FULLERTON CRYSTLEE	ROYALTIES COLUMBIA NATURAL RES	73.14	0000007504	SOWARDS N A ET AL	MIN 20 AC CHARLEYS CRK	74.75		
00000004916	GARRETT EMOGENE	ROYALTIES CHESAPEAKE	73.14	0000007509	SPANGLER GARNET	ROYALTIES CHESAPEAKE APP	73.39		
00000004983	GILTINAN KATHERINE B	ROYALTIES CABOT OIL & GAS	73.14	0000007513	SPEARS MONICA	ROYALTIES CHESAPEAKE APPALACHI	73.14		
00000004995	GOFF CHRISTOPHER S & DEBRA S	PARCEL 12 (0.51 AC) TAYLOR	136.15	0000007537	STANLEY KIMBERLY L	TRACT 3 (5.32 AC) PANTHER LICK	123.22		
00000004996	GOFF CHRISTOPHER S & DEBRA S	SURFACE PARCEL 10 SEARLS FARM	103.85	0000007542	STANLEY WETZEL GARRY ET UX	LOT 4 (7.52 AC) PANTHER LICK	119.63		
00000004997	GOFF CHRISTOPHER S & DEBRA S	SURFACE PARCEL 13 SEARLS FARM	112.69	0000007543	STANLEY WETZEL GARRY ET UX	LOT 4 (.25 AC) PANTHER LICK	187.56		
00000004998	GOFF CHRISTOPHER S & DEBRA S	LOT 47 MT OLIVE HOMESITES	81.54	0000007549	STARSTICK JOHN S & VALERIE S	LT 11 & E 45 FT OF LOT 10	1246.46		
00000005017	GORE SUSAN DENT ET CON	62 AC BIG CRK	712.55	0000007559	STENGER JOHN L	ROYALTIES CABOT OIL & GAS	73.14		
00000005018	GORE SUSAN DENT ET CON	.25 AC BIG CRK	74.72	0000007610	STRYKER MARGARET J	1/2 MIN INT 90 AC	99.33		
00000005019	GORE SUSAN DENT ET CON	30 AC BIG CRK	376.35	0000007612	STURGEON JACK L	0.83 ACRES (CALC)	78.64		
00000005032	GRASS CHARLES	17 AC BRIDGE CRK	244.39	0000007628	SWEENEY IRENE B	ROYALTIES CHESAPEAKE	89.38		
00000005038	GRAY JOHN P ET AL	LOT 37 HOME BUILDERS EST	769.20	0000007645	TAYLOR ARTIST	ROYALTIES CHESAPEAKE APP	73.14		
00000005081	GROSE TAMMY	ROYALTIES CHESAPEAKE APPALACHI	73.14	0000007664	TAYLOR WALTER D & KIMBERLY	LOTS 1,2, 3 PLT 3 HURRICANE	456.47		
00000005097	GUELDA GAYE	ROYALTIES MYERS TOMKIES GAS &	73.14	0000007667	TC TRAIL HEIRS	ROYALTIES HG ENERGY LLC	74.98		
00000005105	GUTHRIE MICHAEL & VALERIE	0.809 ACRES TRACE CRK	608.65	0000007699	THOMMASON JASON M & ALESHIA	15' X 120' LOT	143.85		
00000005163	HAAS WILMA J	ROYALTIES CORE APPALACHIA	73.14	0000007704	THOMPSON HAROLD A II	ROYALTIES FROM I DAVID BARTRAM	73.14		
00000005196	HALLMAN LA FON	ROYALTIES COLUMBIA	75.24	0000007705	THOMPSON HOMER	ROYALTIES CORE APPALACHIA	73.14		
00000005256	HARPER MARSHA L	LOT 138 SEC III KINGSWOOD PARK	482.13	0000007714	THOMPSON JANET	ROYALTIES FROM I DAVID BARTRAM	73.14		
00000005266	HARRIS BERTIE M	ROYALTIES FROM COLUMBIA	74.98	0000007716	THOMPSON LESTER D	ROYALTIES CORE APPALACHIA	73.14		
00000005274	HARRIS KATHLEEN	ROYALTIES CORE APPALACHIA	73.14	0000007718	THOMPSON PATRICIA A	TRACT F (2.18 AC) SYCAMORE	558.24		
00000005308	HATTEN LISA H ET AL	E 1/2 OF LOT AA-4 LAKE WASH-	80.99	0000007719	THOMPSON RAYMOND	ROYALTIES COLUMBIA NATURAL RES	73.14		
00000005332	HAYMAKER PROPERTIES LP	TRACT 2 (78.19 AC) MIN	102.21	0000007727	THOMPSON RUSSELL	ROYALTIES CHESAPEAKE APP	73.14		
00000005335	HAYMAKER PROPERTIES LP	TRACT 7 (3.83 AC) MINERAL LESS	73.14	0000007728	THOMPSON RUSSELL G	ROYALTIES CORE APPALACHIA	73.14		
00000005355	HAYSLETT W T ESTATE	ROYALTIES FROM MIDWAY CITY GAS	73.14	0000007729	THOMPSON THOMAS D	ROYALTIES CORE APPALACHIA	73.14		
00000005371	HEISER EDWARD N AGENT	ROYALTIES RANDOLPH GAS CO	97.76	0000007737	THORNTON BEN	ROYALTIES TINCHER	73.14		
00000005412	HICKS ROGER ET UX	LOT 3 (.39 AC) CHARLEYS CRK	575.98	0000007757	THORNTON RONALD F	ROYALTIES PATE GAS CO	73.14		
00000005443	HINKLE ROXIE E	ROYALTIES CHESAPEAKE APP	77.08	0000007759	THORNTON T J ET UX	1/2 OF MIN 55.2 AC RESERVED	83.36		
00000005454	HODGE ERSER R ET UX	LOTS 111 & 112 PLT 3 HURRICANE	587.66	0000007786	TINCHER BONNIE	ROYALTIES PATE GAS CO	73.14		
00000005466	HODGES GERALDINE	PAR (0.69 AC CALC) WEST SIDE	346.51	0000007793	TINCHER PAUL	ROYALTIES YODER GAS CO	75.50		
00000005498	HOLLISTER LOIS	ROYALTIES COLUMBIA	73.14	0000007818	TOPHAM JOHN M ET UX	PRT LOT 7 & 8 SEC III BRYN	711.14		
00000005517	HOUNSHELL BLONDENIA	ROYALTIES CORE APPALACHIA	73.14	0000007864	TRUMP ROY	ROYALTIES MYERS DRILLING CO IN	73.14		
00000005537	HUGHES ROSE A	ROYALTIES R F TURLEY AGENT	73.14	0000007865	TUCKER EDWIN W	1.615 AC BIG HURRICANE CRK	898.09		
00000005538	HUGHES ROSE A	ROYALTIES DOUGLAS GAS JOHN DIA	73.14	0000007904	VANNATTER DAVID	ROYALTIES I DAVID BARTRAM	73.14		
00000005545	HUNDLEY NATHAN R ET AL	LOT A-52 LAKE WASHINGTON	536.60	0000007921	WADE DEXYALL J ET UX	24.90 AC PANTHER LICK	368.23		
00000005553	HUNTER MICHAEL ERNEST	LOT D-6 LAKE WASHINGTON	82.58	0000007984	WATSON JOHNNY ET UX	.50 AC BIG CRK	151.03		
00000005554	HUNTER MICHAEL ERNEST ET UX	LOTS E-8 & E-9 LAKE WASHING-	85.72	0000007985	WATSON JOHNNY ET UX	24.235 AC BIG CRK	208.58		
00000005563	HUTCHINSON KATHLEEN	LOT C	583.74	0000008051	WHITLOCK JOHN R	ROYALTIES CORE APPALACHIA	73.14		
00000005565	HUTCHISON DAVID A & TAUNJAA	LOT 40 PH 1 SEC 3 HOLLY	4478.83	0000008075	WILHELM GREGORY L & SHERRY L	LOTS FF-41, FF-42, FF-43 & FF-	89.63		
00000005566	HUTCHISON TAUNJAA	LOT 41 PH 1 SEC III HOLLY	177.40	0000008090	WILLIAMS NANCY	ROYALTIES TEAYS VALLEY LAND 2	114.51		
00000005582	IRBY BREWSTER B	ROYALTIES COLUMBIA NATURAL RES	73.14	0000008098	WILSON JEWELL	ROYALTIES FROM COOPER GAS CO	73.14		
00000005598	JACKSON WILLIAM J	ROYALTIES FROM TINCHER GAS	73.14	0000008101	WILT INC	1.65 AC VALLEY LAND	77.86		
00000005603	JAERAE HOLDINGS LLC	LOT G-16 SEC G LAKE WASHING-	73.14	0000008119	WOLFE MARY T	ROYALTIES FROM MARY B GAS CO	73.14		
00000005610	JEAN E DAY EST	ROYALTIES CORE APPALACHIA	73.14	0000008122	WOLFE STACEY M ET AL	0.39 AC US RT 60	564.87		
00000005615	JENNINGS BRIAN HEDRICK TRUST	.15 AC LAYWELL CRK	124.99	0000008126	WOMACK CHARLES HOMER ET UX	MIN 102 AC BRIDGE CRK	113.22		
00000005619	JIVIDEN JOHN & ROBERT	1.13 AC BIG HURRICANE CRK	1254.12	0000008131	WOMACK MICHAEL EDWARD	PARCELA A (0.59 AC)	92.00		
00000005700	JOHNSON RICHARD C	ROYALTIES TINCHER GAS CO	73.14	0000008150	WOOD E D ET AL	1/2 OF 109 AC LICK CRK	83		

LEGAL ADVERTISEMENT		LEGAL ADVERTISEMENT	LEGAL ADVERTISEMENT	LEGAL ADVERTISEMENT	LEGAL ADVERTISEMENT	LEGAL ADVERTISEMENT	
0000011116	MOSES JARED C ET AL	W 1/2 OF LOT 19 & ALL LOT 20	749.35	0000013902	COCHRAN JAY C & LAURA J	7.212 AC	401.49
0000011129	MULLINS ARLEN SCOTT ET UX	PRT OF LOT B FAIRVIEW ADD	1327.34	0000013903	COCHRAN JAY C & LAURA J	0.1 AC NR NITRO	73.14
0000011427	RIPPETOE DAVID D ET UX	PARCEL (LOT 4 & W 1/2 LOT 5)	1204.72	0000013904	COCHRAN KEITH JR	0.87 ACRES LHF	542.88
0000011433	ROBERT T MEEKS &	LOT 6 BLK A & 10 FT LOT 7	2289.53	0000013910	COCHRAN SAMANTHA L & MARK A	LOT 5 ORTIN HTS	418.50
0000011439	ROBERT T MEEKS &	LOT B SEC RT 19	1025.70	0000013922	COLLINS GERALDINE ANN ET AL	LOT 1 SEC 1 RIVERSTONE LANDING	1797.91
0000011440	ROBERT T MEEKS &	LOT 190 LYNNHURST ADD	1995.86	0000013934	CONLEY GARRISON	ROYALTIES AO CARNEY	73.14
0000011441	ROBERT T MEEKS &	LOT 189 LYNNHURST ADD	473.36	0000013935	CONLEY GERTRUDE	ROYALTIES AO CARNEY	73.14
0000011442	ROBERT T MEEKS &	LOT 188 LYNNHURST ADD	1567.83	0000013936	CONLEY HERBERT D AGT	ROYALTIES VIKING ENERGY CORP	73.14
0000011443	ROBERT T MEEKS &	1858.01 SQ FT	80.19	0000013937	CONLEY JOSEPHINE M	ROYALTIES VIKING	73.14
0000011444	ROBERT T MEEKS & MELISSA	.61 AC NR HURRICANE	7366.50	0000013938	CONLEY MARILYN L	ROYALTIES VIKING ENERGY CORP	73.14
0000011445	ROBERT T MEEKS & MELISSA	0.29 AC	346.82	0000013939	CONLEY ROBERT	ROYALTIES AO CARNEY	73.14
0000011454	ROBERTS LLOYD RAY	LOT 7 HARRISON PARK ADD	299.96	0000013940	CONLEY ROBERT W	ROYALTIES VIKING ENERGY CORP	73.14
0000011498	RUCKER CHARLES A	LOT 13 VIRGINIA HEIGHTS SUBD	1568.67	0000013942	CONLEY WINIFRED	ROYALTIES AO CARNEY	73.14
0000011534	SANDERS WAYNE EARL &	LOT 18 SEC 1 LAKEHURST ADD	1027.93	0000014017	CREE EVA JANE	ROYALTIES VIKING	73.14
0000011549	SAYRE ERIC STEVEN PAUL	LOTS 15 & 16 HIGH SCHOOL ADD	1190.98	0000014032	CROUCH BILL J ET UX	LOTS 80 & 80-A SCARLET HILLS	3617.91
0000011615	SIMPKINS JOHN W JR ET UX	PRT LOTS 94, 95 & 96 HIGH	1595.55	0000014033	CROZIER JEAN M	ROYALTIES VIKING ENERGY CORP	73.14
0000011754	STATLER SAMUEL O ET UX	LOT 504 SEC 5 MOSS CRK SUBD	2661.48	0000014055	CUNNINGHAM DANIEL ET UX	53,386 SQ FT POCA RIVER &	820.95
0000011758	STEPHENS JOHN E ET UX	LOT 50 2ND CORBLY ADD	619.78	0000014065	CUNNINGHAM RAYMOND M ET UX	0.69 ACRE HEIZER CRK RD	625.34
0000011765	STEWART TIMOTHY A ET UX	LOT 5 HALE STREET SUBD	772.83	0000014091	DAVIS GENE S	.96 AC BLACK BETSY HOLLOW	1293.57
0000011893	THOMASSON JEFFREY A ET UX	LOT 1011 CLARMOR SUBD	2697.78	0000014113	DAY DOROTHY	ROYALTIES VIKING	73.14
0000011902	THOMPSON JOSEPH D ET UX	LOT 146 SOUTH BROOKE	3447.26	0000014120	DEAN ROBERT L JR	PRT LOT 5 BLK M RAYMOND CITY	874.31
0000011981	VANATER ROBERT RAY SR ET UX	LOT 9 RUMBAUGH ADD	687.22	0000014151	DODD DAVID PAUL ET UX	LOT 102 EASTWOOD ACRES	876.73
0000012019	WALLEN WILLIAM C	LOT 107 CARPENTER ADD	994.93	0000014160	DORIS MARTIN PROPERTIES LLC	1,000 SQ FT NR BANCROFT	76.30
0000012032	WARDEN WILLIAM B ET UX	LOT 1 & PRT LOT 2, PRT 5 &	874.83	0000014183	DRIGGS PHILLIP E JR	LOT 12 LYMBERGER CRK	606.44
0000012038	WATTS FREDDIE & JOYCE K	LOTS 9,10 & 27 VIRGINIA AVENUE	1357.09	0000014184	DRIPPS FLORENCE M	ROYALTIES VIKING	73.14
0000012070	WHITE BETTE	LOT 123 HIGH SCHOOL ADD	473.65	0000014185	DUGAN TONY	21/96 INT IN 145 AC LHF	85.44
0000012091	WILLARD BONNIE SUE	LOT 133 LYNNHURST SUBD	620.80	0000014186	DUGAN TONY	21/96 INT IN 117 AC LHF	82.32
COUNTY-PUTNAM		DISTRICT-07-NITRO TOWN		0000014203	EADIS SUSAN F	ROYALTIES VIKING ENERGY CORP	73.14
TICKET	TAXPAYER NAME	PROPERTY DESCRIPTION	DUE	0000014205	EADS FRANCES (BAILEY)	ROYALTIES VIKING ENERGY CORP	73.14
0000012468	BENNETT AMY R	LOT 83 SEC III COLONIAL	1473.78	0000014211	EADS SHARLEE ANN	2.6 AC HARMONS CRK	1609.60
0000012469	BIRD AARON E ET UX	LOT 28 R G SAUNDERS ADDN	675.92	0000014215	EARLY INVESTMENTS LLC	3.74 ACRES	3033.51
0000012492	BROTHERS JO ANN	PRT LOT 87 SAUNDERS ADD	427.27	0000014274	ESTATE OF JANET SUE SMITH LOWE	ROYALTIES D SIMMS AGENCY INC	73.68
0000012501	BROWN WILLARD E II	LOT 3114 31ST ST NITRO	459.94	0000014276	ESTEP RACHELLE A	0.3149 AC TRACT 3	589.79
0000012529	CHAPMAN LISA JO	LOT 3019 30TH ST NITRO	440.95	0000014293	FARRELL DENNIS P	LOT 5A (5.44 AC) POCA RIVER	126.57
0000012545	COPEN KENDRA A	LOT 33 SAUNDERS ADD	774.90	0000014301	FERRARI BRANDON E	1.48 AC CALC POCA RIVER	288.94
0000012573	DIXON LUTHER E ET UX	LOT 3307 33RD ST NITRO	164.66	0000014302	FERRARI CARL E ET AL	1.5357 AC OR LOT ORTIN HTS	1270.25
0000012588	EASTER JAMES CHARLES ET UX	LOT 3209 32ND ST NITRO	124.99	0000014303	FERRARI INVESTMENT PROPERTIES	LOT 201 FOREST PARK	201.98
0000012594	EQUIPMENT CARE CENTER OF	4.947 AC NR NITRO	4237.86	0000014325	FINK SHANNON	13 AC RIGHT FK OF LEFT FK	979.63
0000012608	FLETCHER SANDRA K	LOT 11 NITRO HTS	485.94	0000014326	FINNEY EUGENE P	ROYALTIES CABOT OIL & GAS	73.14
0000012610	FRAGALE SAMMY II	LOTS 36 & 41 SEC II COLONIAL	1117.84	0000014327	FINNEY ROBERT	ROYALTIES CABOT	73.14
0000012611	FRAMPTON DUSTIN C	LOT 3104 31ST ST NITRO	659.92	0000014328	FINNEY ROBERT	ROYALTIES CABOT	73.14
0000012624	GILLISPIE HELEN L ET AL	LOT 2906 29TH ST	445.95	0000014344	FISHER ROBERT	ROYALTIES VIKING ENERGY CORP	73.14
0000012630	GRAVES TODD	LOT 3705 37TH ST NITRO	868.87	0000014349	FLETCHER R PARSONS AGT	ROYALTIES VIKING ENERGY CORP	73.14
0000012650	HALL PENNI R	LOT 31 COLONIAL MDWS	870.59	0000014364	FOWLER JOSEPH E & HELENA J	.14 AC PARCEL LEMBERGER CRK	486.11
0000012655	HARRIS RICHARD DWIGHT ET AL	LOT 19 NITRO HTS	699.91	0000014373	FRAKER ESTOLEAN ET AL	1.64 AC BLACK BETSY	1534.19
0000012673	HILL ROBIN S	LOT 3719 37TH ST	519.93	0000014434	GIBSON KEITH E ET UX	27.63 AC HARMONS CRK	237.90
0000012695	JAMES JIMMIE L JR ET UX	.25 AC (2/8 LOT 4127 41ST ST)	369.96	0000014448	GILLISPIE BILLY WAYNE	34.50 AC (PARCEL) RHF FARLEYS	562.52
0000012698	JAVINS DOROTHY P	.21 AC NR NITRO	170.65	0000014449	GILLISPIE BILLY WAYNE	.50 AC RHF FARLEYS CRK	337.07
0000012712	KEEFER-BROTHERS JOANN	LOT 3126 31ST ST NITRO	265.33	0000014460	GILTINAN KATHERINE B	INT IN GAS & OIL IN	73.14
0000012723	KESLING RAY	LOT 3512 35TH ST NITRO	177.00	0000014461	GILTINAN KATHERINE B	ROYALTIES CABOT OIL & GAS	73.14
0000012724	KESLING RAY	LOT 3510 35TH ST NITRO	431.94	0000014466	GOFF WILLIAM FRANKLIN SR	ROYALTIES CABOT OIL & GAS	73.14
0000012730	KING JUDY K	LOT 3 (CARL CLENDENIN SUBD OF	1110.84	0000014497	GRIBBLE GARNET E	LOT 196 SEC 1 FOREST PARK	1170.81
0000012744	LEMMMA REALTY CO	LOT 4015 40TH NITRO	749.89	0000014500	GRIMSLEY MARIE	ROYALTIES VIKING	73.14
0000012753	LIPPS KENNETH D ET UX	LOTS 3 & 4 OTTO W DOLIN SUBD	363.64	0000014569	HAIKAL LEE MD ET AL	LOT 178 MIDWAY ADD	84.62
0000012769	MAGANA MARIA	LOT 3014 30TH ST NITRO	393.09	0000014570	HAIKAL LEE MD ETAL	2.508 AC	239.99
0000012772	MAIER DAVID ET AL	LOT 61 & 1/2 OF LOT 62	292.97	0000014574	HALL RUTHANNE	ROYALTIES VIKING	73.14
0000012778	MARKHAM HEATHER JO	LOT 3411 34TH ST AREA S NITRO	502.95	0000014592	HANING R A	ROYALTIES CABOT OIL & GAS	73.14
0000012779	MARONEY TRAVIS S & EMILY M	LOT 32 SAUNDERS ADD	1075.84	0000014595	HANNA CLARA	1/6 UND INT IN 1/2 OF 48 AC	73.14
0000012789	MCCALLISTER JONATHAN L ET UX	LOT 3316 33RD ST	550.93	0000014598	HANNA MILTON E	PRT LOT 36 BLK E RAYMOND CITY	110.07
0000012878	RACER PATRICIA LYNN ET AL	LOT 3020 30TH ST	483.95	0000014599	HANNA MILTON E	LOT 37 BLK E RAYMOND CITY	112.15
0000012892	RIDGEFIELD ESTATES LLC	14.848 AC RT 62 & ASBURY RD	1665.75	0000014612	HARMON DANNY KEITH II ET UX	0.60 AC (26,251 SOFT)	406.21
0000012893	RIDGEFIELD ESTATES LLC	REV LOT 110 SEC II RIDGEFIELD	519.93	0000014613	HARMON HOWARD D AGENT	ROYALTIES FROM MOUNTAINEER GAS	174.74
0000012896	RIVER VALLEY HOLDINGS LLC	LOT 3905 39TH ST NITRO	385.96	0000014661	HARRISON THOMAS D	1.13 AC US RT 35	715.69
0000012897	RIVER VALLEY HOLDINGS LLC	0.30 AC	8632.64	0000014671	HARTLEY DAVID G ET AL	MINS RESVD 3.609 AC & 14.026	78.64
0000012945	SIMS PAMELA S PIERCE	LOT 3309 33RD ST NITRO	208.65	0000014672	HARTLEY DAVID G ET AL	MINS RESERVED 15.300 AC RT 34	77.34
0000012966	SPENCER DAVID SCOTT ET AL	LOT 2811	559.92	0000014678	HARTLEY R L ET AL	0.6 AC (LOT 4) POCA RIVER	79.44
0000013006	TYLER BUSINESS GROUP INC	LOT 3002 30TH ST NITRO &	1763.74	0000014710	HEDRICK LINDA M	84.75 AC SYCAMORE BR	593.93
0000013007	TYLER BUSINESS GROUP LLC	LOT 3004 30TH ST NITRO	209.98	0000014711	HEDRICK LINDA M	.25 AC SYCAMORE BR	391.54
0000013016	WEBB JILLIE ANN GRACE	LOT 4020 40TH ST NITRO	881.88	0000014719	HEIDLER MARY C	ROYALTIES VIKING	73.14
0000013036	WILSON DOUGLAS M ET UX	LOT 2919 29TH ST NITRO	490.01	0000014723	HENNE VIRGINIA E	2.8 AC LHF	92.77
0000013046	WORKMAN MICHAEL L	LOT 5 BAILES SUBD	648.92	0000014724	HENNE VIRGINIA E	3.160 AC LHF	844.50
COUNTY-PUTNAM		DISTRICT-08-POCA		0000014743	HICKMAN HELEN	ROYALTIES AO CARNEY	73.14
TICKET	TAXPAYER NAME	PROPERTY DESCRIPTION	DUE	0000014744	HICKMAN MICHAEL RAY	2.799 AC POCA RIVER	151.70
0000013097	ADKINS RUSSELL L	LOT 18 ROCK POINT EST	1577.18	0000014746	HICKMAN RAMONA ALICE	1/4 UND INT 26.93 AC STAR RT	137.83
0000013098	ADKINS SHARON	ROYALTIES VIKING ENERGY CORP	73.14	0000014747	HICKMAN RAMONA ALICE ET AL	MIN 5.89 AC POCA RIVER	73.14
0000013100	AEH ROYALTY COMPANY	ROYALTIES CABOT OIL & GAS	112.42	0000014748	HICKMAN RAMONA ALICE ET AL	MIN 0.5328 AC & 0.4552 AC POCA	73.14
0000013102	AHOY LAND LLC	LOT 130 MIDWAY ADD	74.72	0000014749	HICKMAN RAMONA ALICE ET AL	MIN 5.26 AC POCA RIVER	73.14
0000013108	ALEXANDER JODI SAUL	.12 AC NITRO ANNEX	101.43	0000014750	HICKMAN RAMONA ALICE ET AL	MIN PARCEL (.74 AC) POCA RIVER	73.14
0000013112	ALFORD NANCY C	ROYALTIES VIKING ENERGY	74.98	0000014751	HICKMAN RAMONA ALICE ET AL	MIN 1.70 AC POCA RIVER	73.14
0000013123	AMFLO ENTERPRISES LLC	MIN 1/7 OF 36 AC RT 34	73.14	0000014781	HILL WILLIAM B JR ET UX	PRT LOTS 44 & 45 (0.15 AC)	916.94
0000013124	AMFLO ENTERPRISES LLC	43.58 AC	91.22	0000014782	HILTON LORETTA	3.3 AC LHF	159.54
0000013125	AMFLO ENTERPRISES LLC	MIN 23.25 AC LHF	81.26	0000014783	HILTON LORETTA	1.83 AC HEIZER CRK	608.07
0000013128	AMFLO LLC	MIN 15.9 AC SILMON LAND	77.86	0000014784	HINE HUBER H	ROYALTIES VIKING	73.14
0000013138	ANDERSON GORDON	ROYALTIES VIKING ENERGY CORP	73.14	0000014785	HINE JANE	ROYALTIES AO CARNEY	73.14
0000013145	ANGEL ROBERT Z	ROYALTIES FROM CABOT OIL & GAS	73.14	0000014806	HOLDEN EVELYN	ROYALTIES VIKING	73.14
0000013150	AQUILONIA COAL CO	COAL ONLY 1/2 OF 40.97 AC	73.14	0000014835	HOSSETLER WILLIAM H ET UX	4.668 AC LHF & 1.012 AC	539.74
0000013151	AQUILONIA COAL CO	COAL ONLY 1/2 OF 360 AC	84.14	0000014836	HOWARD D HARMON AGENT	ROYALTIES MOUNTAINEER GAS	149.61
0000013152	AQUILONIA COAL COMPANY	1/2 OF 25.75 AC W D	73.14	0000014845	HUDSON MICHAEL E	LOTS 12 & 13 BUTLER SUBD	157.77
0000013153	AQUILONIA COAL COMPANY	1/2 OF 73.3 AC LICK BR COAL ONLY	86.75	0000014861	HUGHES BETTY ESTATE	ROYALTIES FROM CABOT OIL & GAS	77.08
0000013154	AQUILONIA COAL COMPANY	1/2 OF 69.75 AC POCA RIVER &	78.38	0000014862	HUGHES CHARLES D ET UX	0.84 AC MANILA CRK RD	1194.07
0000013155	AQUILONIA COAL COMPANY	1/2 OF 55 AC POCA RIVER COAL	73.14	0000014866	HUGHES LORI ANNE	LOTS 52, 53 & 54 BLK A & .041	516.16
0000013156	AQUILONIA COAL COMPANY	COAL ONLY 100 AC POCA RIVER	73.14	0000014870	HUGHES RICHARD EARL	ROYALTIES HUGHES MCCORMICK	73.14
0000013157	AQUILONIA COAL COMPANY	COAL ONLY 9.90 AC LHF	73.14	0000014873	HUMPHREY CAROLYN	4.383 ACRES CONFIDENCE	698.15
0000013158	AQUILONIA COAL COMPANY	COAL ONLY 85 AC	73.14	0000014877	HUMPHREY LINDA J	1.332 AC HEIZER CRK	335.23
0000013159	AQUILONIA COAL COMPANY	COAL ONLY 13 AC RIGHT FK OF	73.14	0000014878	HUMPHREY LORI A & TRAVIS L	LOT 32 MARGARET L GRASSIE SUBD	441.08
0000013195	ARTHUR ROGER	1.66 AC (PARCEL B) POCA RIVER	96.15	0000014898	HURLEY ALTON RAY	ROYALTIES VIKING ENERGY CORP	74.98
0000013240	BAIER GRETCHEN & JAMES LALK	ROYALTIES CABOT OIL & GAS CO	73.14	0000014899	HURLEY ARTHUR BERNARD ET UX	MIN RESERVED ON TRACT 1 POCA	75.24
0000013242	BAILES JAMES ALLEN	ROYALTIES D SIMMS AGENCY INC	73.68	0000014900	HURLEY AUDRA M	ROYALTIES VIKING ENERGY CORP	74.98
0000013269	BAILEY JACQUELINE K	1 1/2 AC POCA RIVER	376.93	0000014905	HURLEY ETHEL M	ROYALTIES FROM VIKING ENERGY	74.98
0000013272	BAILEY JAMES K	ROYALTIES VIKING	73.14	0000014917	HURLEY LONNIE MELTON ET AL	MIN 1.093 AC & 1.531 AC POCA	73.14
0000013284	BAILEY JERRY W	ROYALTIES VIKING	73.14	0000014935	IGO RUTH H	ROYALTIES VIKING ENERGY CORP	81.52
0000013287	BAILEY JOHN L ET AL	6.65 AC LHF	96.54	0000014936	INGHRAM NANCY B	ROYALTIES VIKING	73.14
0000013288	BAILEY JOHN L ET AL	9 AC LHF	106.16	0000014981	JENNINGS BRIAN HEDRICK TRUST	3.65 AC MANILLA CRK CERT #1570	115.57
0000013289	BAILEY JOHN L ET AL	9 AC LHF	106.16	0000014982	JENNINGS BRIAN HEDRICK TRUST	1/2 OF 44 AC COCHRAN CIRCLE	77.86
0000013329	BAILEY TRUDY	ROYALTIES VIKING ENERGY	73.68	0000015035	JONES LAWRENCE ROBERT ET UX	LOT 142 & PRT LOTS 143, 144,	1078.39
0000013344	BALL DEWEY A	INT IN 35.50 AC LHF	442.60	0000015039	JONES ROBERT LAWRENCE ET UX	0.65 AC ARMOURS CRK	251.26
0000013353	BARNES CALVIN	ROYALTIES VIKING CARNEY	73.14	0000015042	JONES SONJA R	1.01 AC ORTIN HTS	513.43
0000013354	BARNES EUGENE C	ROYALTIES VIKING ENERGY CORP	73.14	0000015047	JORDAN EDWARD	PRT LT 12 (1.30 AC) TROUT LAND	522.46
0000013356	BARNES WALTER R	ROYALTIES VIKING ENERGY CORP	73.14	0000015063	KAGAN JANET B	ROYALTIES VIKING	73.14
0000013359	BARNETTE DELORIS J	ROYALTIES FROM VIKING ENERGY	73.14	0000015079	KEEFER DOROTHY	ROYALTIES VIKING	73.14
0000013362	BARNETTE VIRGINIA L	ROYALTIES VIKING ENERGY CORP	73.14	0000015082	KEETON VAN C ET UX	LOTS 46, 47, 48, 49 & 50 BLK A	579.02

LEGAL ADVERTISEMENT		LEGAL ADVERTISEMENT	LEGAL ADVERTISEMENT	LEGAL ADVERTISEMENT	LEGAL ADVERTISEMENT	LEGAL ADVERTISEMENT	
0000015760	MOSIER MARIE	ROYALTIES VIKING	73.14	0000017786	MALLETT DANA LEE ET UX	6,911.25 SQ FT SILVER ST	952.58
0000015789	MUCK DONNIE L	ROYALTIES CABOT OIL & GAS	73.14	0000017858	PETTY EDWIN TIMOTHY ET AL	LOT 43 SEC 2 POCA SUBD	1408.40
0000015791	MUCK JOHN E SR	ROYALTIES CABOT OIL & GAS	73.14	0000017865	PUTNAM HOLDINGS LLC	LOT 51 SEC 2 POCA SUBD	1527.08
0000015792	MUCK JOHNNY W	ROYALTIES CABOT OIL & GAS	73.14	0000017892	RIVER VALLEY PROPERTIES LLC	LOT 35 SILVER VALLEY EST	312.65
0000015794	MUCK MATTHEW EST	4.1666 INT 9.85 AC LHF	84.40	0000017898	SETTLE RICHARD	LOT (0.14 AC)	491.81
0000015795	MUCK MATTHEW EST	4.1666 INT IN 1.06 AC LHF	71.58	0000017929	STREETS JACKIE R & SARAH A	LOT 3 & E 25 FT OF LOT 4 BLK	2444.54
0000015796	MUCK MATTHEW EST	4.1666 INT IN 334.1 AC LHF	300.43	0000017953	WALKER MONTE H ET UX	LOT 74 SEC 3 POCA SUBD	714.23
0000015803	MURDOCK KENNETH G & SUSAN E	1.90 AC (PARCEL A)	296.76	0000017957	WARREN INDUSTRIES LLC	0.74 ACRE	2426.43
0000015813	MYERS OPAL	ROYALTIES VIKING	73.14	0000017958	WEST ERNEST	0.313 AC	947.43
0000015833	NELSON SHEILA K	LOTS 231 & 232 FOREST PARK	1252.97	0000017959	WEST MATTHEW S ET UX	8,160 SQ FT POCA	1503.80
0000015834	NELSON SHEILA K	LOT 243 SEC 1 FOREST PARK	95.94				
0000015873	ODELL DUSTIN	ROYALTIES MOLES #1	76.56	COUNTY-PUTNAM	TAX YEAR-2020	DISTRICT-10-SCOTT	
0000015874	ODELL DUSTIN	ROYAALITIES MOLES #2	76.82	TICKET	TAXPAYER NAME	PROPERTY DESCRIPTION	DUE
0000015894	ONESTINGHEL FRANCIS E	INT IN GAS & OIL IN	73.14	0000018025	3 T CORPORATION	10.185 AC ROCKY STEP	465.89
0000015895	ONESTINGHEL FRANCIS E	ROYALTIES CABOT OIL & GAS	73.14	0000018056	ADDINGTON FRANKLIN	ROYALTIES V COURTLANDT	73.14
0000015904	ONONDAGA HOLDING CO LLC	ROYALTIES CABOT OIL & GAS	73.14	0000018071	ADKINS GARY	PLOT 7 (3.396 AC), PLOT 8	183.90
0000015927	PAINTER GARY LEE ET UX	LOT 9 GATENS SUBD	77.86	0000018072	ADKINS GARY F	PLOT 4 (2.122 AC) & PRT PLOT 5	1198.13
0000015930	PAINTER LORETTA G	1.214 AC MCCLEAN PIKE	503.13	0000018073	ADKINS GARY F	PRT PLOT 5 (3.364 AC) CARROLL	128.91
0000015933	PARKER GERTRUDE	ROYALTIES AO CARNEY	73.14	0000018074	ADKINS GARY F	PLOT 6 (4.305 AC) CARROLL RD	269.53
0000015936	PARKER ROGER LEE JR	1.25 AC	1066.59	0000018075	ADKINS JAMES A ET UX	LOT 42 SEC 2 COUNTRY VILLAS	797.13
0000015960	PARSONS RITA	0.8333 INT 9.85 AC LHF	72.88	0000018081	ADKINS KENNETH BRODIE ET AL	LOTS 61 & 59 SEC E TEAYS	2379.91
0000015961	PARSONS RITA	0.8333 INT IN 1.06 AC LHF	71.58	0000018118	AHOY LAND LLC	LOT B & E 1/2 OF LOT C SEC 2A	82.58
0000015962	PARSONS RITA	0.8333 INT IN 334.1 AC LHF	116.10	0000018119	AHOY LAND LLC	LOT 428 SEC 3 RANCH LAKE EST	80.99
0000015979	PAULEY ERIC G	ROYALTIES NYTIS EXPLORATION CO	73.14	0000018120	AHOY LAND LLC	LOT 358 SEC 3 RANCH LAKE EST	79.44
0000015980	PAXTON BRADY R	LOT 25 POPLAR POINT EST	1691.09	0000018121	AHOY LAND LLC	LOT 523 & PRT LOT 573 SEC 4	95.11
0000015985	PAXTON RUSSELL DOUGLAS	PRT LOT 24 GLASS ADD	488.69	0000018122	AHOY LAND LLC	LOT 579 SEC 4 RANCH LAKE EST	85.74
0000016001	PELLETIER STEPHAN G ET AL	LOT 5 PLAT 2 MOUNTAINAIRE	386.56	0000018123	AHOY LAND LLC	LOTS 677 & 716 SEC 5 RANCH	95.11
0000016008	PEOPLES FEDERAL CREDIT UNION	LOT 202 FOREST PARK	201.98	0000018124	AHOY LAND LLC	LOT 688 SEC 5 RANCH LAKE EST	82.58
0000016031	PETERS ROBERT A ET UX	LOT 38 SEC V RIVER VALLEY SUBD	2001.35	0000018125	AHOY LAND LLC	LOT 698 SEC 5 RANCH LAKE EST	84.14
0000016033	PETRY ERIC A ET AL	LOT 67 SEC V RIVER VALLEY SUBD	2010.21	0000018126	AHOY LAND LLC	LOT 709 SEC 5 RANCH LAKE EST	82.58
0000016100	PRATHER JUDY M	32.50 AC BAILEYS FK OF LHF	948.21	0000018127	AHOY LAND LLC	LOT 714 SEC 5 RANCH LAKE EST	82.58
0000016107	PRICE MARY A	ROYALTIES FROM V C SMITH	73.14	0000018128	AHOY LAND LLC	LOT 728 SEC 5 RANCH LAKE EST	82.58
0000016118	PRIDDY NANCY ET AL	INT IN 35.50 AC LHF	252.43	0000018129	AHOY LAND LLC	MIN 2.75 AC SCOTT DEPOT	73.14
0000016125	PRINGLE ALBERT J	4.54 AC KAN HILLS	794.76	0000018138	ALAN INVESTMENTS III LLC	LOTS 656 & 657 SEC 5 RANCH	1936.94
0000016120	RAY STELLA	ROYALTIES VIKING ENERGY CORP	73.14	0000018139	ALAN INVESTMENTS III LLC	LOTS 658,659,660,752,753, &	157.57
0000016181	RAYNES BROTHERS PROPERTIES LLC	LOTS 28, 29, 30 & 31 COCHRAN	126.93	0000018146	ALBINE C MARCINE	ROYALTIES PUTNAM NATURAL GAS	90.16
0000016182	RAYNES BROTHERS PROPERTIES LLC	LOT 29-A COCHRAN CIRCLE	399.21	0000018152	ALBUQUERQUE NATIONAL BANK	ROYALTIES CABELL CO GAS CO	146.73
0000016258	ROBINSON FAMILY TRUST	ROYALTIES VIKING ENERGY CORP	84.14	0000018181	ALLEN MARY RYAN MILLS	LOT B (6.81 AC) CROOKED CRK	187.85
0000016268	ROLLINS JERRY ET UX	1 AC RT 34	411.05	0000018190	ALLISON PATRICIA	ROYALTIES V COURTLANDT	73.14
0000016272	ROLLINS STEPHANIE	0.49 AC SCHOOL LOT ROCK BR	73.14	0000018210	AMFLO ENTERPRISES LLC	1/2 OF 100.25 AC MIN WILLIAMS	94.36
0000016278	ROMEO THOMAS	0.50 AC LHF	1012.18	0000018211	AMFLO ENTERPRISES LLC	1/2 OF 47 AC POPLAR FORK	81.26
0000016287	ROWH ALAN LEE	LOT 29 GLASS ADD	596.29	0000018212	AMFLO ENTERPRISES LLC	1/2 OF 2.62 AC	73.14
0000016288	ROWH ALAN LEE	2 AC ROCK BRANCH	835.09	0000018213	AMFLO ENTERPRISES LLC	1/2 OF 73.25 AC MIN VALLEY	87.81
0000016297	RUCH BETTY JANE	ROYALTIES CABOT OIL & GAS	73.14	0000018214	AMFLO ENTERPRISES LLC	1/2 OF 80 AC MIN VALLEY HILLS	89.38
0000016299	RUCKER MELISSA	LOT 20 BLK M RAYMOND CITY	253.80	0000018216	AMFLO ENTERPRISES LLC	30 AC MIN & 0.5 AC MIN	78.64
0000016306	RULE DANIEL AARON	LOT 167A (9,022 SQ FT) POCA	179.71	0000018217	AMFLO LLC	MIN RESERVED ON 61.61 AC POP-	95.94
0000016313	RUNNION THOMAS C	27,370 SQ FT (61 AC) POCA	334.60	0000018279	AQUILONIA COAL COMPANY	1/2 COAL ONLY OF 40 AC SHEA	79.70
0000016341	SANSON HAROLD RICHARD	ROYALTIES CABOT	73.14	0000018280	AQUILONIA COAL COMPANY	1/7 COAL ONLY IN 118 AC BIG	78.12
0000016347	SAUNDERS CHARLES E	LOT 79 BLK P RAYMOND CITY	209.81	0000018281	AQUILONIA COAL COMPANY	1/2 OF 49.9 AC COAL ONLY	82.05
0000016348	SAUNDERS CHARLES ET UX	LOT 76 BLK P RAYMOND CITY	462.75	0000018282	AQUILONIA COAL COMPANY	1/2 OF 34 AC COAL ONLY	78.38
0000016349	SAUNDERS CHARLES R	PRT LOTS 43 & 44 BLK P NR	298.68	0000018283	AQUILONIA COAL COMPANY	COAL ONLY IN 88.25 AC	76.82
0000016378	SCARLET OAKS COUNTRY CLUB LLC	TRACT 2 EXHIBIT D-4 PAR D-4	115.39	0000018284	AQUILONIA COAL COMPANY	COAL ONLY IN 2 AC & 17.33 AC	73.14
0000016379	SCARLET OAKS COUNTRY CLUB LLC	TRACT 2 EXHIBIT D-3 PAR D3	713.04	0000018317	ARTHUR ALISA J	LOT 64 SEC 2 TEAYS VILLAGE	1695.95
0000016380	SCARLET OAKS COUNTRY CLUB LLC	TRACT 2 EXHIBIT D-2 PAR F	101.54	0000018352	ASHWORTH CINDY LEE ET CON	2.66 AC HEDRICK RD	571.67
0000016381	SCARLET OAKS INC	ROYALTIES ALLIANCE PETROLEUM C	73.14	0000018353	ASHWORTH CINDY LEE ET CON	(SURFACE) 5.823 AC	120.27
0000016387	SCHOONOVER VIRGINIA	ROYALTIES HUGHES MCCORMICK	73.14	0000018354	ASHWORTH CINDY LEE ET CON	(SURFACE) .50 AC	288.38
0000016391	SCHNECKENGOST ELIZABETH	ROYALTIES VIKING	73.14	0000018367	ATKINS MICHAEL L ET AL	LOT 131 SEC 1 RANCH LAKE EST	839.01
0000016406	SHAFFER DAVID M	1 AC	650.50	0000018386	AYERS BETSY A	LOT 101 & LOT 108A	1678.96
0000016410	SHAHAN KELSEY	0.4285 INT 9.85 AC LHF	71.58	0000018387	AYERS KELLY E ET AL	LOT 4 SCOTT VILLAGE	1444.37
0000016411	SHAHAN KELSEY	0.4285 INT IN 1.06 AC LHF	71.58	0000018390	AYERS LLOYD G II	ROYALTIES NYTIS EXPLORATION CO	73.14
0000016412	SHAHAN KELSEY	0.4285 INT IN 334.1 AC LHF	93.57	0000018395	BABER CHAD	ROYALTIES NYTIS EXPLORATION CO	73.14
0000016413	SHAHAN KERSTA	0.4284 INT 9.85 AC LHF	71.58	0000018481	BALL JUDITH K	.347 AC W VA RT 34 & SEC RT 32	7571.58
0000016414	SHAHAN KERSTA	0.4284 INT IN 1.06 AC LHF	71.58	0000018553	BASHAM GEORGE M ET UX	2/3 INT IN LOT 627 SEC 5	77.34
0000016415	SHAHAN KERSTA	0.4284 INT IN 334.1 AC LHF	93.57	0000018554	BASHAM GEORGE M ET UX	2/3 INT IN LOT 628 SEC 5 RANCH	79.44
0000016417	SHAMBLIN BARBARA D	ROYALTIES CABOT OIL & GAS	73.14	0000018570	BAYLISS JOHN M H III ET UX	LOT 33 BRIERWOOD EST	1242.92
0000016422	SHAMBLIN CAROLYN	ROYALTIES CABOT JJ SIGMAN 1,	73.14	0000018594	BEAUREGARD VIRGINIA	ROYALTIES CORE APPALACHIA	73.14
0000016434	SHANK JOSEPH T	ROYALTIES VELEAIR ENERGY LLC	73.14	0000018627	BELKNAP JIMMY B & AMBER L	LOT B (12,697 SQ FT)	1617.60
0000016435	SHANK JOSEPH THOMAS	ROYALTIES CABOT OIL & GAS INC	73.14	0000018629	BELL HOLDINGS LLC	LOT 23 POPLAR ESTATES	177.72
0000016460	SHRIVER FRANK	ROYALTIES VIKING	73.14	0000018630	BELL MICHAEL J ET UX	LOT 4-3 HERITAGE PLACE	731.19
0000016461	SHRIVER LAURA	ROYALTIES VIKING	73.14	0000018681	BIAS ROGER	ROYALTIES NYTIS EXPLORATION	107.19
0000016462	SHRIVER ROBERT	ROYALTIES VIKING	73.14	0000018683	BIAS ROGER A & MELODY A	33.34 ACRES BILLS CREEK ROAD	495.75
0000016465	SHURECK WILLIAM J	LOT 8 (18.3 AC) HARMONS CRK	368.49	0000018686	BIAS ROGER A ET UX	PRT PARCEL B (.281 AC) VALLEY	5057.55
0000016492	SIMPSON BRIAN W	2.18 AC (LOTS V, W & HH)	530.33	0000018687	BIAS ROGER A ET UX	PRT PARCEL A (.287 AC) RT 33	1503.91
0000016501	SKEEN AUBREY C JR	.57 AC 40TH RD HOLLOW	77.86	0000018688	BIAS ROGER ALLEN	PARCEL 1.48 AC	112.00
0000016509	SKIDMORE GEORGE R	0.879 ACRE POCA RIVER	664.42	0000018689	BIAS STEPHEN E	TRACT A (0.825 AC)	295.44
0000016530	SMITH CAROL	ROYALTIES VIKING	73.14	0000018698	BILLY C MCCALLISTER ELECTRONIC	5.46 AC LONG BR	557.02
0000016544	SMITH DONALD W	ROYALTIES VIKING	73.14	0000018699	BILLY C MCCALLISTER ELECTRONIC	0.582 AC LONG BR RT 34	78.64
0000016550	SMITH HAROLD D	ROYALTIES AO CARNEY	73.14	0000018703	BIRD BRIAN & ELIZABETH MARIE	LOT 11 GRANADA EST	217.26
0000016554	SMITH JAMES	ROYALTIES AO CARNEY	73.14	0000018713	BIRD JAMES NATHAN ET UX	1.01 AC (TRACT A & B)	987.26
0000016557	SMITH JOHN E	ROYALTIES VIKING	73.14	0000018739	BJH PROPERTIES LLC	0.39 ACRE RT 35	1774.69
0000016558	SMITH JOHN F	ROYALTIES VIKING	73.14	0000018744	BLACK GOLD GROUP LTD	1/16 OF 1/2 INT IN 14.57 AC	73.14
0000016573	SMITH NORMAN GENE	ROYALTIES AO CARNEY	73.14	0000018745	BLACK GOLD GROUP LTD	1/4 OF 1/2 INT IN 14.57 AC MIN	73.14
0000016578	SMITH ROGER L	ROYALTIES VIKING	73.14	0000018746	BLACK GOLD GROUP LTD	1/16 OF 1/2 INT IN LOT 12 MIN	73.14
0000016581	SMITH W BRYCE	ROYALTIES VIKING	73.14	0000018747	BLACK GOLD GROUP LTD	1/4 OF 1/2 INT IN LOT 12 MIN	73.14
0000016641	STACY AMY RUTH ET AL	.58 AC BLACK BETSY HOLLOW	75.50	0000018748	BLACK GOLD GROUP LTD	1/16 OF 1/2 INT IN PRT LOT 5	73.14
0000016648	STARCHER JOHN E & GINA L	LOT B (2.88 ACRES)	2179.88	0000018749	BLACK GOLD GROUP LTD	1/4 OF 1/2 INT IN PRT LOT 5	73.14
0000016657	STENGER JOHN L	INT IN GAS & OIL IN	73.14	0000018750	BLACK GOLD GROUP LTD	1/16 OF 1/2 INT IN LOT 7 MIN	73.14
0000016658	STENGER JOHN L	ROYALTIES CABOT OIL & GAS	73.14	0000018751	BLACK GOLD GROUP LTD	1/4 OF 1/2 INT IN LOT 7 MIN	73.14
0000016660	STIEPP RANDY C	5.33 AC NR NITRO	138.91	0000018752	BLACK GOLD GROUP LTD	1/4 OF 1/2 INT IN PRT LOT 8	73.14
0000016661	STIEPP RANDY C	4.04 AC NR NITRO	547.38	0000018753	BLACK GOLD GROUP LTD	1/16 OF 1/2 INT IN PRT LOT 8	73.14
0000016663	STEWART CHERYL LYNN ET AL	.75 AC LHF	302.52	0000018828	BOGGS DANNY LEE ET UX	LOT 242 SEC 3 RANCH LAKE EST	77.70
0000016664	STEWART CHERYL LYNN ET AL	1.192 AC HEIZER CRK &	169.76	0000018831	BOGGS MARK E ET UX	LOT 103 SEC 1 PHASE 2	1010.33
0000016668	STEWART INEZ	ROYALTIES VIKING	73.14	0000018837	BOHNERT ALLEN Q	LOT 160 SEC 2 RANCH LAKE EST	82.58
0000016671	STEWART MIKE ET UX	LOT 124, 0.50 AC & 30 FT LOT	597.87	0000018862	BOSTER THOMAS J II ET UX	LOT 10 FOX RUN SUBD	2153.30
0000016676	STIVERS MARIE B	ROYALTIES VIKING ENERGY CORP	73.14	0000018871	BOTTS RICHARD C	ROYALTIES DC MALCOLM	73.14
0000016677	STIVERS MARIE BAILEY	ROYALTIES VIKING ENERGY CORP	73.14	0000018880	BOWENS W I ET AL	MIN 2.50 AC VALLEY LAND	73.14
0000016693	STOUFFER HAZEL	ROYALTIES VIKING	73.14	0000018887	BOWLES CAROL A AGENT	ROYALTIES PUTNAM NATURAL GAS	76.82
0000016712	SUKIS IRENE	ROYALTIES VIKING	73.14	0000018888	BOWLES CAROLYN	ROYALTIES UNION GAS AND OIL	75.76
0000016713	SUMMERS ARNOLD L	PARCEL (0.424 AC) NR POCA TOWN	2195.58	0000018892	BOWLING BRIAN M & KELLY D	LOT 214 SEC 1 BLUE LICK SUBD	3983.97
0000016717	SUMNER DOROTHY LOUISE	8.2 AC & 9.24 AC POCA RIVER	718.83	0000018908	BOYLES ROBERT W ET UX	LOT 12 SEC 1 BENT TREE EST	1591.42
0000016719	SUTPHIN ELDON W &	ROYALTIES CABOT OIL & GAS	80.74	0000018928	BRADLEY SHERRI	ROYALTIES MOUNTAINEER GAS	94.88
0000016724	TALBERT HARVEY P	ROYALTIES VIKING ENERGY CORP	73.14	0000018977	BRISCOE GLEN RAY ET UX	.56 AC	482.13
0000016740	TAYLOR VIRGINIA	ROYALTIES VIKING ENERGY CORP	73.14	0000019025	BROWN DEBRA F ET AL	9.69 AC WALNUT GROVE	480.61
0000016749	TCP BRIGHT LLC	598.99 AC BLACK BETSY	5004.80	0000019034	BROWN JANET L ET AL	LOT 45 SEC I ROLLING MEADOWS	1496.84
0000016754	TENNESSEE GAS TRANSMISSION	1.62 AC KAN RIVER	409.34	0000019055	BROWN WILLIAM FRANCIS JR	ROYALTIES MOUNTAINEER GAS	137.28
0000016801	THOMAS RICHARD	1.3884 INT 9.85 AC LHF	74.85	0000019096	BUMGARDNER RODNEY R	ROYALTIES NYTIS EXPLORATION CO	73.14
0000016802	THOMAS RICHARD	1.3884 INT IN 1.06 AC LHF	71.58	0000019106	BURDETTE & ASSOCIATES LLC	LOT 14 SEC 2 MEADOWWOOD EST	3370.84
0000016803	THOMAS RICHARD	1.3884 INT IN 334.1 AC LHF	146.98	0000019136	BURGESS MARTA SUE	LOTS 641 & 642 SEC 5 RANCH	93.57
0000016817	THOMAS TIMOTHY	1.3884 INT 9.85 AC LHF	74.85	0000019189	BY GRACE & FAITH LLC	0.409 AC (LOT 69) & 0.75 AC	5418.86
0000016818	THOMAS TIMOTHY	1.3884 INT IN 1.06 AC LHF	71.58	0000019217	CALABRESE THOMAS E	465.35 SQ FT (PRT LOT 2)	72.36
0000016819	THOMAS TIMOTHY	1.3884 INT IN 334.1 AC LHF	146.98	0			

LEGAL ADVERTISEMENT		LEGAL ADVERTISEMENT		LEGAL ADVERTISEMENT		LEGAL ADVERTISEMENT		LEGAL ADVERTISEMENT	
0000020724	FERRARI INVEST PROPERTIES LLC	LOT 1 SEC 1 SUN VALLEY ESTS	3311.01	0000024650	PETRY BILLY RAY	ROYALTIES CORE APPALACHIA	73.14		
0000020819	FITCH DONNIE	1.0764 AC PRT TRACT	278.52	0000024651	PETRY DONALD E	ROYALTIES CHESAPEAKE	73.14		
0000020929	FRAGALE SAMMY II	LOT 3 TISON SUBD	128.13	0000024669	PHARES LESLIE L ET UX	LOT 251 SADDLE DOWNS	2843.63		
0000021004	GALLAGHER THOMAS JOSEPH &	1/2 INT PRT PAR C (0.23 AC)	74.72	0000024674	PHILIPS RUBY S	ROYALTIES MOUNTAINEER GAS	103.08		
0000021006	GALLOWAY JAMES E ET AL	LOTS 576 & 577 SEC 4 RANCH	93.57	0000024722	POINT ROBERT WARREN ET AL	LOT 761 SEC 5 RANCH LAKE EST	82.58		
0000021142	GL EQUITIES LLC	6.58 ACRES	1793.40	0000024727	POLK DONALD J ET UX	LOT 92 SEC 2 SUNRISE ACRES	139.13		
0000021220	GRALEY BONNIE G	ROYALTIES EQT	73.14	0000024740	PORTILLO JACQUELINE MARIE	S 1/2 LOT 16 MT VERNON ACRES	1738.74		
0000021268	GREGORY W HOWARD	0.84 AC VALLEY LAND	3520.09	0000024750	POWELL DARREN J & TAMI E	LOT 80 WOODS & IRONS SUBD	1687.94		
0000021269	GREGORY W HOWARD	.78 AC VALLEY LD RT 34	582.73	0000024794	PRIDLEY JERRY LEE	LOT 42 PROP OF C & O RR CO AT	471.13		
0000021286	GRIFFITH JACQUELINE RENEE	LT 101 MADISON WAY SEC II	1515.28	0000024797	PRIDDY TODD ALEX	PARCEL 21,473 SQ FT (.49 AC)	514.39		
0000021309	GROSE MARY ANN	LOT 23 SEC II POPLAR HILLS	1888.17	0000024812	PRITT JAMES V II	0.75 AC GREAT KAN ORCHARD	800.31		
0000021317	GUILLEMETTE JERRY	3.12 AC POPLAR FORK	414.37	0000024836	PUTNAM COUNTY BANK	1.41 AC BILLS CRK RD	1571.90		
0000021337	GWINN JEFFREY A & SUSAN M	LOT 113 SEC II THE WOODS	536.60	0000024838	PUTNAM FARM & LAND COMPANY	9.799 AC LITTLE SCARY	10402.70		
0000021338	GWINN JEFFREY A & SUSAN M	LOT 301 SEC II THE WOODS	538.16	0000024839	PUTNAM MARY ELIZABETH WHITE	1/3 OF 1/4 INT IN 26.37 AC	90.16		
0000021386	HACKNEY ANTHONY ET UX	PARCEL 272 X 63 FEET	115.57	0000024840	PUTNAM MARY ELIZABETH WHITE	1/3 OF 1/4 OF 1/2 INT IN 14.57	73.14		
0000021387	HACKNEY ANTHONY ET UX	19.29 AC BLACK LICK	233.39	0000024841	PUTNAM MARY ELIZABETH WHITE	1/3 OF 1/4 OF 1/2 INT IN LOT	73.14		
0000021399	HAGERMAN ROBERT V & ROBYN R	LOT 87 SEC V WHITE PINE SUBD	2431.96	0000024842	PUTNAM MARY ELIZABETH WHITE	1/3 OF 1/4 OF 1/2 INT IN PRT	73.14		
0000021407	HAIKAL LEE COREY	ROYALTIES V COURTLANDT	91.28	0000024843	PUTNAM MARY ELIZABETH WHITE	1/3 OF 1/4 OF 1/2 INT IN LOT	73.14		
0000021445	HALLIDAY LINDA W	ROYALTIES NYTIS EXPLORATION CO	73.14	0000024844	PUTNAM MARY ELIZABETH WHITE	1/3 OF 1/4 OF 1/2 INT IN PRT	73.14		
0000021536	HANDLEY ALAN	0.048 AC ROCKY STEP	80.22	0000024898	RAINES DEBRA J ET CON	4.68 AC POPLAR FORK	743.97		
0000021594	HARLESS EDWARD L	16.98 AC, 24.448 AC, 30.879,	5671.02	0000024933	RATLIFF CAROL SUE (WALLACE)	ROYALTIES EQT PRODUCTION CO	73.39		
0000021639	HARRIS EDWARD R II	3.57 AC POPLAR FORK	475.59	0000024940	RAY HARRY W JR	2.75 AC MORRIS FORK	146.98		
0000021640	HARRIS EDWARD R II	.25 AC POPLAR FORK	341.54	0000024946	RAYNES JAMIE P	30 PRT LOT 8 SEC 1 LITTON HTS	1238.43		
0000021719	HAWLEY DELBERT L ET AL	LOT 6 SEC 6 BRIERWOOD EST	1608.56	0000025006	REYNOLDS LORINE	.10 AC BILLS CRK RD	98.27		
0000021779	HEIRS OF HAZEL MILES	ROYALTIES EQT	73.14	0000025019	RICE ELLEN C	LOTS 420 & 421 SEC 3 RANCH	88.85		
0000021795	HENDERSON NORMAN G ET UX	LOT 368 SEC 3 RANCH LAKE EST	82.58	0000025105	ROBERT T & MELISSA D MEEKS LLC	10 AC RT 35	2185.74		
0000021807	HENSEL STACEY	LT 401 SEC 1 PH 2 SADDLEDOWNS	1073.78	0000025106	ROBERT T & MELISSA D MEEKS LLC	2 AC VALLEY LAND	1850.54		
0000021856	HIDDEN COVE MARINA INC	7.84 AC RIVER & HILLS	1933.81	0000025108	ROBERT T MEEKS &	4.73 AC W VA SEC RT 33	720.91		
0000021925	HITE MILDRED AND JS	ROYALTIES BASE PETROLEUM SUT	73.14	0000025110	ROBERT T MEEKS &	2.10 AC POPLAR FORK ROAD	468.05		
0000021941	HODGES JOHN ET UX	LOT 35 SEC 1 POPLAR HILLS	486.00	0000025111	ROBERT T MEEKS &	LOT 3 (21,985 SQ FT)	596.29		
0000021943	HODGES JOHN THOMAS ET AL	10.8 AC BLACK LICK	121.54	0000025112	ROBERT T MEEKS &	0.906 AC SCARY CRK	1208.57		
0000022003	HOLSTEIN EUGENE D ET UX	LOTS 286 & 287 SEC 3 RANCH	95.14	0000025114	ROBERT T MEEKS &	1.05 ACRES	1280.25		
0000022007	HOLSTEIN STEPHEN W & JANETTE L	LOT 11 E MAPLEWOOD EST	2226.80	0000025116	ROBERT T MEEKS &	1.26 AC POPLAR FORK	5160.82		
0000022013	HOLSTON TAMMY LYNN	ROYALTIES NYTIS EXPLORATION CO	126.57	0000025119	ROBERT T MEEKS &	PARCEL (.27 AC) SEC RT 34/14	113.99		
0000022032	HOPKINS AMBER N	LOTS 383 & 384 SEC 3 RANCH	585.29	0000025120	ROBERT T MEEKS &	LOT POPLAR FORK RD	2473.64		
0000022040	HORNUNG JOHN E IV	LOT 5 BLUE RIDGE EST	2209.80	0000025121	ROBERT T MEEKS & MELISSA	0.78 ACRES	4174.64		
0000022047	HOUDERSHELDT RICK L ET UX	MIN 3 AC RESERVED	73.14	0000025122	ROBERT T MEEKS & MELISSA D	1.26 AC NR SCARY	857.64		
0000022050	HOUSER ROBIN	ROYALTIES NYTIS EXPLORATION CO	92.77	0000025123	ROBERT T MEEKS & MELISSA D	3.96 AC RT 17	8996.32		
0000022115	HUGHES CHRISTOPHER J & EARL E	0.22 AC SEC 1 PUTNAM GARDENS	1449.35	0000025171	ROBINSON LARRY W ET UX	4.916 AC RT 34	2818.86		
0000022118	HUGHES HELEN J	ROYALTIES NYTIS EXPLORATION CO	73.14	0000025185	ROCKY STEP REALTY	ROYALTIES FROM NORTH COAST	77.34		
0000022135	HUNDLEY BRIAN D	LOTS 8 & 9 (PRT OF 29.82 AC)	551.88	0000025205	ROGERS BARRY EDWIN	0.625 AC POPLAR FORK	338.66		
0000022148	HUNT ROBERT B ET UX	LOT C (6 AC)	123.69	0000025222	ROLLINS D JOSHUA & JENNIFER L	LOT 12 EGGLETON ACRES	281.89		
0000022149	HUNT ROBERT B ET UX	LOT B (4 AC)	120.27	0000025229	ROLLINS STEPHANIE	LOT 86 PHASE IV CALVIN JONES	147.77		
0000022150	HUNT ROBERT B ET UX	LOT A (5 AC) CHES-WAL RD	556.63	0000025245	ROOPER MARK	102.61' X 22.28' X 105.00'	71.54		
0000022151	HUNT ROBERT B ET UX	2/3 INT IN 5 AC ROCKY STEP CRK	83.14	0000025312	RUSSELL KOETA L	LOT 25 PHASE II CALVIN JONES	187.04		
0000022156	HUNTER JEFFREY ET UX	LOTS 67 SEC 1 RANCH LAKE	92.58	0000025314	RUSSELL MICHAEL C & LORI	1.16 AC OR LOT 5 KAN HTS	661.50		
0000022157	HUNTER JEFFREY S ET AL	LOT 66 SEC 1 RANCH LAKE EST	1076.39	0000025327	RYMER JOHN C ET UX	LOT 15 PRT 2 GREEN ACRES EST	1682.96		
0000022163	HUNTER NANCY RUTH	LOT 34 (3.133 AC) TEAYS FARMS	2382.15	0000025385	SANSON DAVID H ET UX	TRACT B (6.61 AC) BILLS CRK	2652.54		
0000022239	ISTRATE PAMELA J	LOT 33 SEC 1 HILLSDALE SUBD	1277.61	0000025386	SANSON DAVID H ET UX	LOT A-1	85.50		
0000022273	JACKSON JOHN LEWIS &	PARCEL (LOT 15) MARINA PARK	213.75	0000025389	SANTROCK RUTH SMITH	ROYALTIES NYTIS EXPLORATION CO	73.14		
0000022297	JAMES MARIE V	LOT 294 & LOT 295 SEC 3 RANCH	561.51	0000025401	SAULTON ROBIN L	LOT 12 PRT 2 MT VERNON MEADOWS	1060.90		
0000022310	JARRELL RANDOLPH E ET UX	1.667 AC ROCKY STEP RD	2682.74	0000025439	SCHIRTZINGER DUSTIN G	LOT 28 SEC 2 BEECHWOOD	1741.14		
0000022312	JARRETT BOBBY L	PRT OF PRT S 1/2 OF LOT 1 SEC	438.54	0000025467	SCOTT DEPOT CHRIST FELLOWSHIP	156.783 AC POPLAR FORK	14550.01		
0000022313	JARRETT BOBBY L	PRT OF PRT S 1/2 OF LOT 1 SEC	544.18	0000025476	SCOTT THOMAS A & DEANNA	LOT 44 SEC 2 SUNRISE ACRES	1239.21		
0000022339	JEFFRIES DANA L	0.65 ACRES MORRIS FORK	601.01	0000025481	SEABOLT JILL A ET AL	LOT 1 (0.564 AC) VALLEY LAND	1061.09		
0000022350	JENNINGS BRIAN HEDRICK TRUST	LOT 699 SEC 5 RANCH LAKE EST	84.14	0000025514	SEXTON ZACHARY M ET UX	1 AC ROCKY STEP RD	478.25		
0000022388	JOHNSON BURRUS N IV ET UX	12,611 SQ FT	1196.99	0000025574	SHAWVER KENNETH A ET UX	LOTS 92, 93 & 94 SEC 1 RANCH	733.77		
0000022396	JOHNSON DON W ET UX	PRT LOT 3 SEC 1A TEAYS FARMS	1821.94	0000025615	SHOCK ROBERT L ET AL	0.364 AC TEAYS LANE	986.63		
0000022397	JOHNSON DON W ET UX	PRT LOT 3 SEC 1A TEAYS FARMS	554.39	0000025659	SILVEOUS JERRY	ROYALTIES NYTIS EXPLORATION CO	92.77		
0000022436	JOHNSON PROPERTIES LLC	0.76 ACRE	337.07	0000025673	SIMONS ROBERT A	LOT 260 SEC 3 RANCH LAKE EST	96.72		
0000022437	JOHNSON PROPERTIES LLC	4.17 AC VALLEY LD	1029.89	0000025683	SIMS ALLEN LEE ET UX	2.01 AC	129.45		
0000022438	JOHNSON PROPERTIES LLC	TRACT 1 RT 33 ADKINS EST	92.77	0000025695	SIPE ASHLEY	TRACT 10 SEC 1 OAKWOOD ADD	665.35		
0000022440	JOHNSON PROPERTIES LLC	7,595.91 SQ FT (0.17 AC)	622.01	0000025722	SKINNER RICKIE LEE	LOT 166 SEC 2 WOODS & IRONS	2879.71		
0000022441	JOHNSON PROPERTIES LLC	0.455 AC	269.53	0000025751	SLAWTER WILLIAM LESTER ET AL	.45 AC MORRIS FORK	276.59		
0000022442	JOHNSON PROPERTIES LLC	LOT 23 ELDOADO ACRES	1114.31	0000025764	SMART PROPERTIES LLC	0.95 AC WV RT 817	2350.69		
0000022443	JOHNSON PROPERTIES LLC	PRT LOT 8 JONES VILLAGE	3366.14	0000025779	SMITH CASEY LEE & DONALD	1.06 AC LAY BONES FARM	1564.83		
0000022444	JOHNSON PROPERTIES LLC	PRT LOTS 5 & 6 JONES VILLAGE	482.75	0000025815	SMITH DARRELL E	ROYALTIES FROM PEAKE ENERGY	75.76		
0000022445	JOHNSON PROPERTIES LLC	LOT 5 (15,908 SQ FT) JONES	4970.71	0000025829	SMITH DRUE A	LOT 28 SEC I WHITE PINE SUBD	1848.76		
0000022446	JOHNSON PROPERTIES LLC	0.55 AC LITTON HTS SUBD	2293.15	0000025830	SMITH DRUE A	LOT 31 SEC I WHITE PINE SUBD	4281.46		
0000022447	JOHNSON PROPERTIES LLC	.24 ACRE RT 34	4040.52	0000025911	SMOOT JONATHAN & MICHELLE	1.86 AC CROOKED CRK	846.49		
0000022448	JOHNSON PROPERTIES LLC	12,175.1 SQ FT (PARCEL B)	1098.59	0000025930	SNYDER SHANE ET UX	32.5 AC BIG SCARY	542.88		
0000022449	JOHNSON PROPERTIES LLC	LOT 5 ROGERS SECOND SUBD	818.32	0000025934	SO CHARLESTON LIONS CLUB	20% INT IN MIN 11.8 AC LONG BR	73.14		
0000022472	JOHNSON WILLIAM O	ROYALTIES V COURTLANDT SMITH	75.50	0000025935	SO CHARLESTON LIONS CLUB	20% INT IN MIN 4.84 AC LONG BR	73.14		
0000022479	JOHNSTON WILLIAM & MICHAEL	PRT LOT 1 (5,250 SQ FT)	95.39	0000025936	SO CHARLESTON LIONS CLUB	20% INT IN MIN 2.445 AC LONG B	73.14		
0000022579	JOYCE ADAM H	ROYALTIES EQT	73.14	0000025937	SO CHARLESTON LIONS CLUB	20% INT IN MIN 2.438 AC	73.14		
0000022582	JOYCE CLARENCE NYE	ROYALTIES EQT	73.14	0000025938	SO CHARLESTON LIONS CLUB	20% INT IN MIN 0.9557 AC	73.14		
0000022584	JOYCE JOAN	2.60 AC VALLEY LAND	993.76	0000025961	SORONGON FERDINAND P ET UX	LOT 17 SEC 1 BENT TREE ESTS	2176.89		
0000022585	JOYCE JOAN ET AL	1/12 INT IN 64 AC MIN	73.14	0000025967	SOUZA FAMILY TRUST	LOT 23 SEC III WHITE PINE SUBD	1865.27		
0000022586	JOYCE JOAN ET AL	1/12 INT IN 72 1/2 AC MIN	73.14	0000026059	STAFFA RYAN S & CHANEL J	TRACT 2 (0.51 AC)	1418.29		
0000022587	JOYCE JOAN R	ROYALTIES EQT	73.14	0000026098	STARKEY DARLENE RUTH	LOT CROOKED CRK	81.93		
0000022589	JOYCE MABEL P	1/12 INT IN 64 AC MIN	73.14	0000026099	STARKEY DARLENE RUTH	0.45 AC CROOKED CRK	115.25		
0000022590	JOYCE MABEL P	1/12 INT IN 72 1/2 AC MIN	73.14	0000026150	STEVENS RANDALL C ET UX	PARCEL (LOT 8) SLEEPY HOLLOW	544.84		
0000022591	JOYCE MABEL P	ROYALTIES CHESAPEAKE	73.39	0000026171	STINESPRING RODNEY L ET UX	3 AC MIN LITTLE HURRICANE CRK	73.14		
0000022624	K3 ENTERPRISES WV LLC	PARCEL (3.31 AC) TEAYS POINTE	31825.42	0000026210	STOWERS PHILLIP M ET UX	LOT 9 WOODS & IRONS SOUTH	2592.41		
0000022656	KAYLEE INVESTMENTS LLC	10.1 AC RT 17	1127.86	0000026211	STOWERS PHYLLIS JEAN	0.73 AC VALLEY LAND	848.44		
0000022657	KAYLEE INVESTMENTS LLC	4.54 ACRE	741.41	0000026212	STRICKLAND BROTHERS LLC	PRT LOTS 4 & 5 (LOT A)	5171.65		
0000022712	KENNEDY LYNN E	0.48 ACRE	96.16	0000026268	SUMMERS JARROD PATRICK	1.04 ACRES RT 817	2535.69		
0000022758	KESSLER JASON	ROYALTIES VELEAIR	73.14	0000026284	SURFACE JANET T	LOT 50 SEC 4 BELLE ACRES SUBD	1142.74		
0000022779	KIMMONS PAMELA A	1/2 OF 1/12 INT IN 64 AC MIN	73.14	0000026318	SWISHER THOMAS A ET AL	LOT 48 SEC D TEAYS MDWS	225.53		
0000022842	KISTNER GARTH	LOT 3 SEC IV (2.02 AC) RUSTIC	125.51	0000026327	T ROO LLC	2.96 AC (PRT TRACT 1) POPLAR	2044.91		
0000022844	KITCHEN SCOTT A ET UX	LOT 33 SCOTT VILLAGE	1454.84	0000026328	T V B INC	PARCEL (5.78 AC)	736.27		
0000022845	KITTLE NELA B	LOT 98 CALVIN JONES PROP	773.42	0000026387	TAYLOR GEORGE & TERESA	LOT 8 MARINA PARK	95.14		
0000022850	KLINE KEITH AND LORI	ROYALTIES CANTURBURY	73.14	0000026388	TAYLOR GLENN MICHAEL	LOT 650 SEC 5 RANCH LAKE EST	82.58		
0000022864	KNIGHT TONY ET AL	1.41 ACRES	1365.66	0000026389	TAYLOR GLENN MICHAEL	LOT 651 SEC 5 RANCH LAKE EST	82.58		
0000022868	KNOX MURRY E	4.306 AC	103.78	0000026452	TEED JAMES L	LOT 30 SEC 1-A TEAYS FARMS	3472.40		
0000022870	KNOX MURRY ELDON	2.676 AC ROCKY STEP RD	549.11	0000026501	THOMAS JACQUELINE L	0.2836 ACRE	405.36		
0000022924	LAGNIAPPE LLC	PARCEL A-2 (0.788 AC)	4201.92	0000026509	THOMAS KAREN A	ROYALTIES D C MALCOLM	80.74		
0000023013	LAYTON ROBERT LEE	ROYALTIES CABELL COUNTY GAS CO	73.14	0000026552	THOMPSON ZACHARY JOSEPH	LOT 20 SEC 2 WHITE ROCK SUBD	1696.58		
0000023032	LEGG DUSTIN B	LOT 120 SEC 2 SUNRISE ACRES	962.91	0000026565	THORNTON HAROLD C	ROYALTIES EQT PRODUCTION CO	73.14		
0000023046	LEMKUHL LOUISE M	LOT 8-5 HERITAGE PLACE	710.97	0000026569	THORNTON RONALD F	ROYALTIES EQT PRODUCTION CO	73.14		
0000023054	LES FILLES LLC	PLOT 1 (27,153 SQ FT) RT 34	3095.79	0000026573	THURMAN JAMES S & JOYCE ANN	LOT 309 ROSEHILL ACRES PHASE 2	372.29		
0000023074	LESTER DAVID DYLAN	LOT 895 SEC 3B RANCH LAKE EST	87.28	0000026605	TOLBERT SUSAN E	LOT 121 SEC 2 SUNRISE ACRES	394.95		
0000023087	LEWIS CHRISTINA MICHELLE ET AL	LOT 22 MARINA PARK	233.39	0000026631	TRACHSEL EVA R TRUST	ROYALTIES ENERVEST BRINDLE	112.15		
0000023091	LEWIS DELL RAY ET AL	LOT 23 SOUTH WINFIELD	1177.57	0000026632	TRACHSEL EVA R TRUST	ROYALTIES ENERVEST	73.39		
0000023092	LEWIS DELL RAY ET AL	LOT 24 SOUTH WINFIELD	245.17	0000026633	TRACY SANDRA KAY &	LOT 106 SEC 3 WINDMERE SUBD	756.75		
0000023096	LEWIS JAMES A	LOTS 597 & 598 SEC 4 RANCH	229.77	0000026640	TRAYLOR AARON	LOT 113 CASTLEKNOCK RIDGE	1000.71		
0000023099	LEWIS JOSEPH H ET UX	LOT 381 SEC 3 RANCH LAKE EST	80.99	0000026653	TRINITY REBAR & CONCRETE	1.503 AC SCARY CREEK IND	8224.70		
0000023100	LEWIS KELLI	0.441 AC LONG BR	77.86	0000026739	U				

LEGAL ADVERTISEMENT		LEGAL ADVERTISEMENT		LEGAL ADVERTISEMENT		LEGAL ADVERTISEMENT		LEGAL ADVERTISEMENT	
0000029102	CARROLL MARY ELIZABETH	LOT 3 (0.27AC)	94.36	0000032218	YOUNG JAMES ROBERT ET UX	11,250 SQ FT BIG HURRICANE	146.73		
0000029135	CHANDLER MARK A	LOT 24 SEC I WOODCLYFFE CHASE	5397.45	0000032220	YOUNG JOHN O	ROYALTIES TEAVEE OIL & GAS INC	73.14		
0000029137	CHANDLER TAMMY & CHARLES	ROYALTIES ENERGY CORP OF AM	73.14						
0000029144	CHAPMAN BRADLEY H	9.199 AC HURRICANE CRK RD	166.40	COUNTY-PUTNAM		TAX YEAR-2020	DISTRICT-12-UNION		
0000029145	CHAPMAN BRADLEY H	90.42 AC HURRICANE CRK RD	973.84	TICKET	TAXPAYER NAME		PROPERTY DESCRIPTION		DUE
0000029146	CHAPMAN BRADLEY H ET AL	2.58 ACRES HURRICANE CRK RD	1176.57	0000032555	AEH ROYALTY		MOUNTAIN STATE PRODUCTION		83.62
0000029157	CHAPMAN GLEN MATTHEW &	23.36 AC TRACE CREEK	823.42	0000032557	AEH ROYALTY CO		ROYALTIES MOUNTAINEER GAS		79.96
0000029208	CLAGG ALICE LEA	2.25 AC	901.08	0000032558	AEH ROYALTY CO		ROYALTIES CABOT OIL & GAS		591.85
0000029210	CLAGG ROGER H ET UX	0.129 AC (5,605 SQ FT) ORCHARD	82.36	0000032559	AEH ROYALTY CO		HARDY FRANK 725, 978, 837		73.14
0000029211	CLAGG ROGER H ET UX	TRACTS 35 & 36 ORCHARD PARK	1131.02	0000032560	AEH ROYALTY CO		ENERVEST		77.08
0000029222	CLAY GEORGINA LYNN	8.64 AC 5 & 20 MILE CRK	324.60	0000032561	AEH ROYALTY CO		ENERVEST		74.72
0000029291	COOPER HAROLD G ET AL	LOT 1018 WOODRIDGE EST	3068.02	0000032562	AEH ROYALTY CO		ENERVEST		73.14
0000029394	DAVIS HELEN R	1/3 AC COW CRK	332.67	0000032563	AEH ROYALTY CO		ENERVEST		73.14
0000029395	DAVIS HELEN R	.06 AC TRIANGULAR PARCEL COW	85.72	0000032564	AEH ROYALTY CO		ROYALTIES DC MALCOLM		73.14
0000029438	DIEFENBACH FRANCES G	ROYALTIES TEAVEE OIL & GAS	73.14	0000032565	AEH ROYALTY COMPANY		ROYALTIES ECA		76.82
0000029538	EDWARDS DEVIN A	1.32 AC EVERGREEN ROAD	536.51	0000032566	AEH ROYALTY COMPANY		ROYALTIES ECA		94.10
0000029567	ELSWICK JOHN N ET UX	80.49 AC HURRICANE CRK	544.46	0000032567	AEH ROYALTY COMPANY		ROYALTIES CABOT		73.14
0000029568	ELSWICK JOHN NASH & DONNA	18.59 AC & 4.38 AC TRACE CRK	2071.48	0000032568	AEH ROYALTY COMPANYN		ROYALTIES ECA		81.52
0000029569	ELY EDNA P	LOT 718 PLANTATION VILLAGE	869.55	0000032571	AHOY LAND LLC		1/8 OF 27 AC 18 MILE CRK		73.14
0000029606	ESTATE OF EILEEN E HOFlich	ROYALTIES V C SMITH	73.14	0000032582	ALLEN RONALD L		2.25 AC GRANDVIEW RIDGE RD		803.42
0000029613	ESTES JOHN GLEN ET AL	23,136 SQ FT (.53 AC)	1171.66	0000032584	ALLISON RALPH & DONNA		ROYALTIES FROM CABOT		80.48
0000029616	ESTES WILMA EILEEN	ROYALTIES V COURTLANDT	85.46	0000032587	AMCOP INC		2019BACKTAXAPPROX 1 AC BUFFALO		1198.64
0000029643	FAULKNER STACEY ANN ET AL	52.27 AC POPLAR FORK	1656.31	0000032589	AMFLO ENTERPRISES		MIN 297 AC		263.50
0000029644	FAULKNER STACEY ANN ET AL	48.39 AC POPLAR FK	104.58	0000032591	AMFLO ENTERPRISES LLC		1/2 OF 64.75 AC W E CASTO LAND		85.72
0000029653	FELLURE STEVEN E	2.02 AC RT 35	1305.65	0000032592	AMFLO ENTERPRISES LLC		1/2 PET & GAS 98.50 AC BEE RD		89.33
0000029655	FELLURE STEVEN E	9.15 ACS 5 & 20 MILE CRK	426.62	0000032593	AMFLO ENTERPRISES LLC		1/2 OF 165.50 AC MIN GRIMMS		110.33
0000029659	FERRELL ROBERT D ET UX	2.21 ACRES TACKETTS BR	773.97	0000032594	AMFLO ENTERPRISES LLC		2/8 OF 273 AC BIG BUFFALO		103.25
0000029704	FORBES CODY SHAWN	1.814 AC POPLAR FORK	614.15	0000032595	AMFLO ENTERPRISES LLC		1/8 OF 273 AC BIG BUFFALO		86.75
0000029709	FORSYTHE NINA	ROYALTIES TEAVEE OIL & GAS INC	73.14	0000032596	AMFLO ENTERPRISES LLC		5/8 OF 273 AC BIG BUFFALO		153.01
0000029819	GIBSON BILLY R ET UX	2.967 AC BIG HURRICANE	332.67	0000032599	AMFLO ENTERPRISES LLC		MIN 25 AC		82.32
0000029821	GIBSON BRADLEY S ET UX D/B/A	1/4 INT IN 60 AC & 18 AC BIG	344.42	0000032604	AMFLO LLC		MIN 19 AC & MIN 15 AC 18 MILE		86.50
0000029841	GIBSON MATTHEW C	4.32 ACRES BIG HURRICANE CRK	118.45	0000032605	AMFLO LLC		1/2 OIL & GAS 16 AC ELEANOR		73.14
0000029842	GIBSON MATTHEW C	.25 ACRES BIG HURRICANE CRK	161.64	0000032606	AMFLO LLC		MIN 141.50 AC SEXTON LAND		138.87
0000029843	GIBSON MATTHEW C	6.39 ACRES BIG HURRICANE CRK	139.39	0000032621	AQUILONIA COAL COMPANY		2/9 INT IN 1/2 UND INT OF COAL		73.14
0000029844	GIBSON MATTHEW C	1 ACRES BIG HURRICANE CRK	1723.76	0000032622	AQUILONIA COAL COMPANY		COAL ONLY 18.20 AC		73.14
0000029873	GILLISPIE CAROLYN K	0.54 AC COLEMAN CRK RD	224.76	0000032623	AQUILONIA COAL COMPANY		COAL ONLY IN 21.11 AC KAN		73.14
0000029885	GILLISPIE PHYLLIS L	0.64 AC COW CRK	921.50	0000032624	AQUILONIA COAL COMPANY		1/2 OF 110 AC GODDARD LAND		73.94
0000029911	GOBEL CRAIG ET UX	1.30 AC	625.73	0000032637	ARMSTRONG JAMES KENT		ROYALTIES NYTIS EXPLORATION CO		79.70
0000029974	GRIFFITH MARY R	43,241 SQ FT FRAZIERS BOTTOM	132.85	0000032622	ATKINSON ARTHUR		LOT 35 BLK 4 N NITRO		167.40
0000029982	GUTHRIE CHARLES F	ROYALTIES HARD ROCK EXPL	162.16	0000032694	BAILEY ROBIN GAIL		1/2 OF OIL & GAS 52.75 AC MUD		80.48
0000029983	GUTHRIE EDNA MAE	3 AC TRACE CRK	863.10	0000032699	BAILEY STEPHEN W ET UX		LOTS 19 & 20 HONAKER ADD		932.49
0000029984	GUTHRIE EDNA MAE	105.55 AC TRACE CRK	1140.12	0000032708	BALDWIN BEULAH A		ROYALTIES NYTIS EXPLORATION CO		73.39
0000029985	GUTHRIE EDNA MAE	.50 AC TRACE CRK	836.13	0000032711	BALL CURTIS A & SUZANNE T		1.52 AC RIVERSIDE		538.05
0000029986	GUTHRIE EDNA MAE	4 AC TRACE CRK	113.22	0000032739	BARNETT EMMA		ROYALTIES CABOT		73.14
0000030007	HA HENRY	LOT 7 BEAUMONT ACRES	1489.19	0000032749	BARNETTE JOHN E ET UX		1/3 INT MIN 137.75 AC 18 MILE		88.85
0000030017	HAIKAL LEE C ET AL	LOT 1 FAIRVIEW SUBD	617.66	0000032750	BARNETTE JOHN E ET UX		1/3 INT MIN 62 AC 18 MILE CRK		78.38
0000030025	HAAL YOLANDA G ET CON	PARCEL & .32 AC NR BIG HURRI-	1295.53	0000032754	BARRETT LOWELL A		ROYALTIES MOUNTAINEER GAS		73.14
0000030026	HALSTEAD JEFFREY B ET UX	TRACT 2 (8.87 AC) VALLEY LD	1716.74	0000032756	BARROWS EMMA L		ROYALTIES PEAKE ENERGY		73.14
0000030027	HALSTEAD JEFFREY B ET UX	TRACT 1 (3.56 AC)	113.78	0000032797	BELLER IRENE		ROYALTIES CABOT OIL & GAS		73.14
0000030028	HALSTEAD JEFFREY B ET UX	0.18 AC COW CREEK	74.72	0000032837	BLAKE PATTY HEIRS		ROYALTIES CABOT OIL & GAS		73.14
0000030109	HENDERSON HEIRS OF	1 SHARE IN 1.79 AC VALLEY LD	73.81	0000032864	BOGGESS MICHAEL L		3.6 AC CLENDENIN CRK		508.44
0000030110	HENDERSON HEIRS OF	2019BACKTAX19.4 AC VALLEY LD	99.34	0000032876	BOGGESS WILLADEAN L		ROYALTIES NYTIS EXPLORATION CO		73.14
0000030111	HENDERSON HEIRS OF	1 SHARE 19.4 AC VALLEY LD	97.88	0000032882	BONNETT ROBERT A ET UX		LOTS 9 & 10 BLK 7 N NITRO		248.05
0000030112	HENDERSON HEIRS OF	1 SHARE 31.66 AC VALLEY LD	128.00	0000032886	BORNSTEIN LINDA		ROYALTIES ENERVEST OPERATING L		73.14
0000030113	HENDERSON HEIRS OF	2019BACKTAX31.66 AC VALLEY LD	99.34	0000032890	BOSTIC STACY M		ROYALTIES NYTIS EXPLORATION CO		77.60
0000030149	HOANG HUNG NGOC	LOT 101 TEAYS VALLEY MEADOWS	1055.64	0000032892	BOWEN MATTHEW DAVID		2.21 ACRES		112.99
0000030150	HOANG HUNG NGOC	BUSINESS	123.98	0000032908	BOWLES THOMAS R		ROYALTIES NYTIS EXPLORATION CO		84.40
0000030172	HODGES LARRY ET UX	LOT 99 SEC 4 KNOLLVIEW EST	1940.67	0000032934	BOWLING WOODROW J ET UX		9.84 AC SALT LICK BR		1143.80
0000030176	HODGES NOEL ETUX	ROYALTIES TEAVEE OIL & GAS INC	76.02	0000032936	BOWMAN PATRICK		1/2 OIL & GAS 135 AC BEN-		96.45
0000030189	HOLLEY BRADLEY JOE ET UX	1.75 AC COW CRK	286.80	0000032937	BOWMAN PATRICK		ROYALTIES ENERVEST		90.16
0000030215	HONEYCUTT SALLY K	1 SHARE 6 AC VALLEY LD	89.38	0000032938	BOWMAN PATRICK		ROYALTIES ENERVEST		75.50
0000030216	HOOPS JOSHUA A	LOT 61 SLEEPY HOLLOW TOWNSHIP	2327.12	0000032939	BOWMAN PATRICK		ROYALTIES ENERVEST		73.14
0000030271	HUNTER MARY T	ROYALTIES WILLANDT RESOURCES	78.90	0000032940	BOWMAN PATRICK		ROYALTIES ENERVEST		79.18
0000030275	HURLEY NATASHA	LOT 20 WALLACE WOODS	1118.40	0000032941	BOWMAN PATRICK		ROYALTIES ENVEREST OPERATING L		73.14
0000030278	ICENHOWER TIMOTHY D	1/2 OF 142.7 AC MIN L R HODGES	84.68	0000032961	BOWYER KENNETH M JR		ROYALTIES D C MALCOLM		73.14
0000030290	JACKSON DARYL R ET UX	LOT 5 MAPLE LANE SUBD	672.22	0000032971	BRAGG CHRISTOPHER R		SURFACE 4.142 AC JIM RIDGE		204.68
0000030306	JENNINGS BRIAN HEDRICK TRUST	LOTS 226, 227, 228, 229 & 230	73.14	0000032974	BRANNEN TINA M		ROYALTIES FROM MOUNTAINEER GAS		73.68
0000030309	JIVIDEN CHRISTOPHER A ET UX	0.362 AC ST RT 817	1450.92	0000032978	BRASHER SANDRA K		ROYALTIES FROM PENN VIRGINIA		75.76
0000030315	JOHNSON ANNE H	LOT 2 (23.06 AC) HURRICANE	464.98	0000032988	BRISCOE CRAIG D		ROYALTIES PUTNAM NATURAL GAS		73.14
0000030341	JOHNSON THOMAS DUDLEY	LOT 416 SEC 4 PHASE II MOSS	3179.98	0000032998	BROOK II GEORGE E		ROYALTIES ECA		73.14
0000030435	KIDD RONALD ET UX	LOT 2 (0.87 AC) COW CRK	77.86	0000033004	BROOKS II GEORGE E		ROYALTIES ECA		73.14
0000030437	KIDD RONNIE G ET UX	0.25 AC COW CRK RD	206.42	0000033005	BROOKS II GEORGE E		ROYALTIES ECA		73.14
0000030439	KIM HOLDINGS LLC	LOT 1 CHASE PARK PH 1 SEC 2	5933.16	0000033011	BROOKS WESLEY		ROYALTIES ENERVEST STOVER, HAR		73.14
0000030500	LANGLEY MARIA	ROYALTIES PUTNAM NATURAL GAS	82.32	0000033038	BROWN LUCILE		ROYALTIES PEAKE ENERGY		78.64
0000030506	LARCK SHAWN A	2.00 AC COW CRK	147.96	0000033045	BROWN WHITNEY C		ROYALTIES NYTIS EXPLORATION CO		73.14
0000030507	LARCK SHAWN A	LOT 238 WALLACE WOODS	3249.30	0000033060	BUCHANAN NEDRA		ROYALTIES MOUNTAINEER GAS		83.10
0000030533	LEADMON MICHEL JOE ET UX	.44 AC HURRICANE CRK RD	97.49	0000033067	BUCKALEW ERMAN R		ROYALTIES CABOT OIL & GAS		71.54
0000030542	LEGG BERNARD DEAN	10.22 AC BARNETT CRK RESERVED	814.68	0000033068	BUCKALEW ERVAN D		ROYALTIES CABOT OIL & GAS		73.14
0000030544	LEGG E R MRS	ROYALTIES PUTNAM NATRL GAS CO	73.14	0000033081	BURNSED KAREN F		ROYALTIES MOUNTAINEER GAS		73.14
0000030566	LEWIS KELLI	.58 AC 5 & 20 MILE CRK	1084.89	0000033099	BUSH MARY FRANCIS		ROYALTIES NYTIS EXPLORATION CO		93.32
0000030568	LEWIS KELLI	0.37AC 5 & 20 MILE CREEK	1124.16	0000033101	BUTCHER LOYD		0.27 ACRE		334.51
0000030571	LEWIS PAM AGENT	ROYALTIES TEAVEE OIL & GAS INC	73.14	0000033102	BUTCHER TRAVIS LEE		1.48 AC RT 34		1820.12
0000030591	LINVILLE RODNEY W	PRT LOT 3 & PRT LOT 2 (1.88	1765.13	0000033113	C & D ENTERPRISES LTD		ROYALTIES NYTIS EXPLORATION CO		73.14
0000030592	LINVILLE RODNEY W	0.36 AC	1532.60	0000033114	C AND D ENTERPRISES		ROYALTIES CABOT OIL & GAS		156.93
0000030593	LINVILLE STEPHEN G ET AL	LOT 7 SUNNYBROOK EST	1705.16	0000033115	C&D ENETPRISES LTD		MOUNTAIN STATE PRODUCTION		73.14
0000030622	LOWTHER CHADRICK	3.23 AC	1684.12	0000033134	CABOT OIL & GAS CORPORATION		1/2 INT IN 13.50 AC MCLEAN LD		73.14
0000030633	LUIKART JACK W	3.19 AC HURRICANE CRK RD	230.04	0000033190	CARUTHERS JUDITH		ROYALTIES ENERVEST OPERATING		84.40
0000030634	LUIKART JACK W & JEAN ANNE	4.06 AC HURRICANE CRK	1636.10	0000033191	CARUTHERS JUDITH C		ROYALTIES ENERVEST OPERATING L		104.31
0000030643	MACLEERY CLEDIS H ET UX	.5 AC COW CRK RD	262.29	0000033198	CASTO ARDELLA		ROYALTIES FROM MOUNTAINEER GAS		73.14
0000030685	MCCALLISTER ARTHUR W	ROYALTIES PUTNAM NATURAL GAS	76.30	0000033212	CASTO BRUCE C		ROYALTIES FROM MOUNTAINEER GAS		72.06
0000030692	MCCALLISTER JERALD F	ROYALTIES ENERGY CORP OF AM	73.14	0000033214	CASTO CARROL		ROYALTIES ENERVEST OPERATING L		73.14
0000030720	MCDANIEL RANDY	47.54 AC SUGAR CAMP	777.73	0000033219	CASTO CLYDE E		ROYALTIES NYTIS EXPLORATION CO		73.14
0000030723	MCFLISH BRADFORD & ELLEN	2.26 AC BIG HURR CRK	525.96	0000033225	CASTO DANNY L		1/2 OF MIN 1/8 OF 1/2 OF 115		73.14
0000030727	MCOWAN DANIEL L JR &	LOT 2006 SEC 1 WOODRIDGE	1438.38	0000033226	CASTO DANNY LEE		ROYALTIES CABOT OIL & GAS		74.20
0000030760	MEADOWS JONATHAN L ET UX	2.482 ACRES	660.28	0000033236	CASTO DENVER K ET UX		158.61 AC MUD LICK		621.16
0000030769	MEEKS ROBERT & MELISSA	LOT 98 (29,708 SQ FT)	3429.40	0000033263	CASTO JAMES DWIGHT		1/2 INT MIN 1/8 OF 1/2 OF		73.14
0000030794	MEEKS ROBERT TIMOTHY &	PARCEL 1 (1.79 AC) & PARCEL 2	54529.25	0000033264	CASTO JAMES R		ROYALTIES NYTIS EXPLORATION CO		73.14
0000030810	MELTON THOMAS E	TRACT 4 (3.5 AC) VICTORIA GILL	123.40	0000033281	CASTO KAREN		ROYALTIES CABOT OIL & GAS		74.2
0000030811	MELTON THOMAS E	BACKTAX2019TRACT 4 (3.5 AC) VI	156.30	0000033286	CASTO KAREN D		1/2INT OIL, GAS & MIN RESERVED		156.15
0000030812	MELTON THOMAS E	ROYALTIES FROM TEAVEE OIL	111.38	0000033287	CASTO KAREN D		1/2INT OIL, GAS & MIN RESERVED		96.45
0000030815	MELTON THOMAS EUGENE	17 3/4 AC 25 MILE CRK	249.89	0000033309	CASTO ODESSA S		ROYALTIES DC MALCOLM INC		74.20
0000030816	MENDENHALL CHARLES TIMOTHY	ROYALTIES SMITH V C/ TEAVEE	71.54	0000033317	CASTO ROCKFORD R		ROYALTIES NYTIS EXPLORATION CO		73.14
0000030823	MICHELS GRETN A ET AL	1 SHARE 6 AC VALLEY LD	89.38	0000033322</					

LEGAL ADVERTISEMENT		LEGAL ADVERTISEMENT	LEGAL ADVERTISEMENT	LEGAL ADVERTISEMENT	LEGAL ADVERTISEMENT	LEGAL ADVERTISEMENT	
0000034298	GEORGE S LAIDLEY TRUST	ENERVEST	74.98	0000036135	RANSON B L SR ET UX	4.5 AC 18 MILE CRK	137.57
0000034299	GEORGE S LAIDLEY TRUST	ROYALTIES ECA	89.12	0000036136	RANSON BOBBY L ET AL	7 AC LIBERTY	175.27
0000034300	GEORGE S LAIDLEY TRUST	ROYALTIES CABOT	73.14	0000036137	RANSON BOBBY L ET AL	231.65 AC D JOHNSON LAND	3563.94
0000034301	GERLACH LIVING TRUST	ROYALTIES PEAKE ENERGY INC	78.90	0000036138	RANSON BOBBY L ET AL	2.783 AC LIBERTY	432.92
0000034321	GILBERT JACK L	ROYALTIES NORTH COAST ENERGY	83.10	0000036139	RANSON BOBBY L ET AL	.284 AC (PO LOT)	732.96
0000034323	GILITAN KATHERINE	ROYALTIES ENERVEST HARDY,STOVE	73.14	0000036140	RANSON BOBBY L ET AL	1/8 OF 38.75 AC 18 MILE CRK	73.14
0000034338	GILTINAN KATHERINE	MOUNTAIN STATE PRODUCTION	73.14	0000036141	RANSON BOBBY L ET AL	10 AC MIN 18 MILE CRK	74.98
0000034339	GILTINAN KATHERINE B	0.3333% INT 78/80 UND INT 630.	73.14	0000036142	RANSON BOBBY L ET AL	1/4 INT IN MIN 74.75 AC FISHER	79.18
0000034340	GILTINAN KATHERINE B	ROYALTIES D C MALCOLM	73.14	0000036151	RANSON ROSALIE ET AL	.10 AC STORE LOT	178.40
0000034341	GILTINAN KATHERINE B	ROYALTIES NYTIS EXPLORATION CO	93.32	0000036153	RATLIFF JETTA SUSANNE	ROYALTIES MOUNTAINEER GAS	73.14
0000034342	GILTINAN KATHERINE B	ROYALTIES ECA	73.14	0000036159	RAYBURN AELESIA M	LOT RIVERSIDE	474.46
0000034343	GILTINAN KATHERINE B	ROYALTIES ECA	73.14	0000036160	RAYBURN AELESIA M	GARAGE APT	1372.67
0000034344	GILTINAN KATHERINE B	ROYALTIES ECA	73.14	0000036177	REID GWEN D	ROYALTIES V C SMITH	78.38
0000034351	GODDARD CHARLOTTE V AGENT	ROYALTIES FMC CORP TEAVEE OIL	95.94	0000036203	RHODES DENCIL SR	2 AC 18 MILE CRK	305.66
0000034383	GOODWIN DAVE	50 AC SULUG	447.06	0000036205	RHODES DENZIL	ROYALTIES CABOT OIL & GAS	82.05
0000034384	GOODWIN DAVID A ET UX	21.95 AC,20.50 AC & 14.50 AC	1020.26	0000036208	RHODES GREGORY A	ROYALTIES CABOT OIL & GAS	77.60
0000034411	GRODHAUS FANNIE	ROYALTIES NYTIS EXPLORATION CO	83.10	0000036214	RHODES RUBEN J	ROYALTIES CABOT OIL & GAS	77.60
0000034426	GUNNO BEVERLY S	ROYALTIES MOUNTAINEER GAS	73.14	0000036222	RICE DALE	53.91 ACRE LUIKART RIDGE RD	2262.16
0000034430	GUTHRIE THELMA	ROYALTIES NYTIS EXPLORATION CO	115.32	0000036234	RICHARDSON RANDOLPH B ET AL	INT 8 AC KAN HILLS	76.30
0000034460	HAAS MARGARET A	ROYALTIES NYTIS EXPLORATION CO	73.14	0000036235	RICHARDSON RANDOLPH B ET AL	1/2 OF 52 AC MIN 18 MILE CRK	82.84
0000034462	HACKETT CLAUDIA JO ET CON	PARCEL A (26.16 AC)	262.55	0000036241	RIEDEL JOHN D	ROYALTIES ENERVEST OPERATING L	73.14
0000034468	HAHN BRIAN C	0.67 AC BOWLES	370.07	0000036282	ROM LLC	(0.68 AC) PARCEL A	377.92
0000034547	HARPER CHARLES	ROYALTIES MOUNTAINEER GAS	127.09	0000036283	ROM LLC	2019BACKTAX(0.68 AC) PARCEL A	463.50
0000034559	HARRIS IRA	LOT 36 BLK 4 N NITRO	580.59	0000036309	ROWE PAUL SAMUEL ET AL	1.16 AC RT 34 & 31,059 SQ FT	1613.31
0000034593	HARRISON RONNIE R ET UX	5.75 ACRES MUD LICK	1406.93	0000036337	RUSSELL KATHLEEN ANNE	ROYALTIES NYTIS EXPLORATION CO	76.02
0000034613	HARRISON WILLIAM A	.25 AC 18 MILE CRK (SURFACE)	219.77	0000036347	SALOOM PATRICIA HILL	ROYALTIES ENERVEST	73.14
0000034618	HARTLEY CAROL A	0.82 AC BIG BUFFALO CRK	1213.71	0000036348	SALOUM PATRICIA H	ROYALTIES ENERVEST	90.96
0000034619	HARTLEY CAROL ANN	0.581 AC BUFFALO CRK	317.18	0000036356	SAMPLES SONJA EVELYN RYAN	ROYALTIES NYTIS EXPLORATION CO	73.14
0000034647	HAWKINS GREGORY	ROYALTIES PUTNAM NATURAL GAS	76.30	0000036367	SAUNDERS LORETTA MAE	ROYALTIES CABOT OIL & GAS	73.14
0000034682	HERDMAN BRYCLE E	ROYALTIES CABOT RHODES RH 1	73.14	0000036373	SAYRE ERMA MAE	ROYALTIES DC MALCOLM INC	73.14
0000034683	HERDMAN DAYTON	ROYALTIES CABOT RH RHODES #1	74.46	0000036382	SAYRE STELLA M	ROYALTIES NYTIS EXPLORATION CO	74.20
0000034684	HERDMAN KEITH A	ROYALTIES CABOT RH RHODES WELL	73.14	0000036390	SCOTT ELLA	ROYALTIES ENERVEST	73.14
0000034689	HESCHT CARL ET UX	3.0 ACRES SPRING BR	1361.38	0000036393	SCOTT GARY ET UX	2.749 AC SPRING BR	1295.39
0000034713	HILL JACK	ROYALTIES NYTIS EXPLORATION CO	73.14	0000036412	SETTLE MARIA	ROYALTIES NYTIS EXPLORATION CO	80.48
0000034714	HILL JERRY K	ROYALTIES MOUNTAINEER GAS	90.96	0000036413	SETTLE MARIE L	ROYALTIES NYTIS EXPLORATION CO	73.39
0000034715	HILL JERRY KEITH	ROYALTIES ENERVEST	73.14	0000036427	SHAMBLIN DAVID CARROLL	ROYALTIES NYTIS EXPLORATION CO	73.14
0000034719	HILL LEGETTA	ROYALTIES FROM CABOT OIL & GAS	73.14	0000036468	SHANNON CHRISTOPHER	4.9 AC GUM FK & BUFFALO BR	853.51
0000034720	HILL PATRICIA A	ROYALTIES NYTIS EXPLORATION CO	73.14	0000036470	SHARPE SHARON RIEDEL	ROYALTIES NYTIS EXPLORATION CO	73.14
0000034736	HINZMAN WILHELMINA	ROYALTIES ENERGY CORP OF AM	138.34	0000036482	SHIEDLER PATSY E	ROYALTIES ENERVEST	86.24
0000034738	HIVELY GEORGE JR ET AL	740 SQ FT RT 34	71.58	0000036493	SIDERS FRANCIS	ROYALTIES NYTIS EXPLORATION CO	73.14
0000034741	A HOBBA JOSEPH DAVID	0.35 ACRE	198.82	0000036529	SLATER GUY DANIEL	ROYALTIES EXCO	73.14
0000034784	HUDSON JOHNNIE DALE	ROYALTIES MOUNTAINEER GAS	86.24	0000036530	SLATER JAMES ALLEN	ROYALTIES EXCO	73.14
0000034796	HUGHES SANDRA KAY	55 AC 18 MILE CRK	915.21	0000036532	SLATER RICHARD STEVEN	ROYALTIES CABOT	75.24
0000034828	IQBAL ALEAH J	ROYALTIES NYTIS EXPLORATION CO	73.14	0000036533	SLATER SUE ELLEN	ROYALTIES EXCO	73.14
0000034831	ISNER CHARLOTTE L	ROYALTIES CABOT OIL & GAS	73.14	0000036536	SLOAN MONICA	ROYALTIES ENERVEST OPERATING	74.98
0000034856	JEFFERIES SUSAN D	ROYALTIES V C SMITH	78.38	0000036539	SMALLEY ANNA LOTTA	ROYALTIES CABOT OIL & GAS	73.14
0000034858	JEFFREYS SUSAN DAVIS	ROYALTIES ENERVEST	74.98	0000036542	SMALLEY CHRIS B	17.94 ACRES	420.34
0000034872	JEFFRIES TERRY ET UX	.903 AC RT 62 HOMETOWN	92.58	0000036543	SMALLEY DENCIL R	ROYALTIES CABOT OIL & GAS	73.14
0000034893	JIVIDEN GARY D	ROYALTIES CABOT RH RHODES WELL	71.54	0000036544	SMALLEY DENNIS G	ROYALTIES CABOT OIL & GAS	73.14
0000034897	JIVIDEN J E HRS	70 AC MIN MUD LICK	104.03	0000036548	SMALLEY LARRY W	ROYALTIES CABOT OIL & GAS	73.14
0000034925	JIVIDEN THOMAS W	40 AC 18 MILE CRK	373.21	0000036551	SMALLEY LLOYD DELBERT	ROYALTIES CABOT OIL & GAS	73.14
0000034927	JIVIDEN VENESSIA R ET AL	0.883 AC	407.29	0000036552	SMALLEY ROGER L	ROYALTIES CABOT OIL & GAS	73.14
0000034932	JOHN HOPKINS LIVING TRUST	5.564 AC ISAACS BR	707.09	0000036553	SMALLEY SCOTT A ET UX	13.08 AC 18 MILE	1204.59
0000034933	JOHN HOPKINS LIVING TRUST	0.057 AC	71.58	0000036554	SMALLEY SCOTT A ET UX	5 AC 18 MILE CRK	387.34
0000034943	JOHNSON DIXIE	ROYALTIES ENERVEST OPERATING L	73.14	0000036560	SMITH CAROLYN S	ROYALTIES NYTIS EXPLORATION CO	82.84
0000034965	JOHNSON RHONDA	ROYALTIES NYTIS EXPLORATION CO	82.32	0000036561	SMITH CHARLOTTIE M &	LOT 3 BENJAMIN G MOLES SUBD	279.74
0000034966	JOHNSON RICHARD W	ROYALTIES NYTIS EXPLORATION CO	82.32	0000036565	SMITH CONNIE MARTIN	ROYALTIES CABOT	74.46
0000034985	JONES GLORIA RUDOLPH	ROYALTIES CABOT OIL & GAS	77.60	0000036586	SMITH JERRY S ET UX	0.63 AC LIBERTY (CAL)	425.62
0000034989	JONES SANDRA LYNN ET AL	6.54 AC 18 MILE CRK	538.16	0000036587	SMITH JERRY SHANE ET UX	16.29 AC 18 MILE CRK	887.72
0000034997	JP MORGAN CHASE BANK NA	3.01 ACRES	1517.69	0000036660	STANLEY HILDA J	ROYALTIES NYTIS EXPLORATION CO	73.14
0000035000	JUDE DANNY E JR	1.12 AC KAN RIVER	1081.73	0000036661	STANLEY MICHAEL L	ROYALTIES NYTIS EXPLORATION CO	73.14
0000035014	KAROPCHINSKY NANCY JIVIDEN	ROYALTIES ENERVEST OPERATING L	75.24	0000036670	STARCHER PAUL D	ROYALTIES NYTIS EXPLORATION CO	73.14
0000035020	KEECH ROBERT B	ROYALTIES NYTIS EXPLORATION CO	79.96	0000036678	STARK ELECTA	ROYALTIES CABOT OIL & GAS	73.14
0000035031	KELLY JANICE	1 AC DOG FORK	71.58	0000036679	STENGER JOHN	ROYALTIES ECA	73.14
0000035038	KESLING BETTY F	ROYALTIES CABOT OIL & GAS	73.14	0000036680	STENGER JOHN	ROYALTIES ENERVEST	73.14
0000035043	KESSEL JAMES D ESTATE	ROYALTIES CABOT OIL & GAS	73.14	0000036681	STENGER JOHN L	0.3333% INT 78/80 UND INT 630.	73.14
0000035044	KESSEL RUSSELL	ROYALTIES CABOT OIL & GAS	73.14	0000036682	STENGER JOHN L	ROYALTIES D C MALCOLM	73.14
0000035047	KIESLING ROBERT	ROYALTIES FROM NORTH COAST	75.76	0000036683	STENGER JOHN L	ROYALTIES CABOT OIL & GAS	78.64
0000035048	KIESLING W F	ROYALTIES NORTH COAST ENERGY	75.76	0000036684	STENGER JOHN L	MOUNTAIN STATE PRODUCTION	73.14
0000035057	KING BRENDA	ROYALTIES ENERVEST OPERATING	73.14	0000036685	STENGER JOHN L	ROYALTIES ECA	73.14
0000035061	KING CHARLES L	ROYALTIES NYTIS EXPLORATION CO	73.14	0000036686	STENGER JOHN L	ROYALTIES ECA	73.14
0000035065	KING HILDA J	ROYALTIES NYTIS EXPLORATION CO	73.14	0000036687	STENGER JOHN L	ROYALTIES ENERVEST STOVER, HAR	73.14
0000035069	KING JAMES A	ROYALTIES ENERVEST OPERATING	71.54	0000036704	STEVENS KELLY S	29.75 AC 18 MILE CRK	612.78
0000035075	KING JUDITH A ET CON	PARCEL 2 (9.081 AC)	145.41	0000036705	STEVENS KELLY S	.25 AC 18 MILE CRK	175.27
0000035085	KING SYLVIA LEOTA COLLINS	LOTS 7, 8 & 9 BLK 8 N NITRO	253.80	0000036711	STONE ALVIN	ROYALTIES DC MALCOLM INC	73.14
0000035087	KING VIRGINIA	ROYALTIES CABOT OIL & GAS	73.14	0000036726	STONE JOHN	ROYALTIES DC MALCOLM INC	73.14
0000035093	KIRK DAVID P	.70 AC RED HOUSE	216.89	0000036728	STONE MARY IRIS	ROYALTIES CABOT OIL & GAS	73.14
0000035094	KIRK DAVID P	2,400 SQ FT	82.58	0000036742	STOVER ARTHUR O AGENT	ROYALTIES NYTIS EXPLORATION CO	73.14
0000035101	KNAPP DENVER	ROYALTIES NYTIS EXPLORATION CO	101.70	0000036747	STOVER DAVID C	LOTS 30 & 31 BLK 6 N NITRO	223.06
0000035127	LAMB ROBERT A	ROYALTIES NYTIS EXPLORATION CO	73.14	0000036752	STOVER MICHAEL	ROYALTIES PUTNAM NATURAL GAS	73.14
0000035128	LAMB ROBERT R	ROYALTIES NYTIS EXPLORATION CO	73.14	0000036764	STOVER SUSAN K ADMIN	ROYALTIES PUTNAM NATURAL GAS	80.22
0000035132	LANDERS ADAM & KELLY LYNN	11.72 ACRES	133.46	0000036768	STOVER WANDA	ROYALTIES PUTNAM NATURAL GAS	81.52
0000035136	LANDERS JENNIFER LYNN	ROYALTIES CABOT	73.14	0000036769	STRANAHAN CONNIE	ROYALTIES CABOT OIL & GAS	74.72
0000035158	LEEMAR LTD PARTNERSHIP	1/2 INT IN 1.36 AC	187.85	0000036770	STUTLER AUSTEN R	2 ACRE	970.99
0000035173	LETT VERNON FREDERICK	7/8 AC 18 MILE CRK	412.48	0000036771	STUTLER EDNA LEE	ROYALTIES NYTIS EXPLORATION CO	79.70
0000035174	LETT VERNON FREDERICK	74 1/8 AC 18 MILE CRK	727.47	0000036792	TAYLOR JANET HAYS	ROYALTIES NYTIS EXPLORATION CO	76.02
0000035175	LETT VERNON FREDERICK	11 AC 18 MILE CRK	160.34	0000036799	TAYLOR NICHOLAS R ET UX	LOT 200 X 200 RT 34	194.63
0000035176	LETT VERNON FREDERICK	3 AC 18 MILE CRK	109.27	0000036806	TERRY AUDREY	1/8 OF 27 AC 18 MILE CRK	73.14
0000035177	LETT VERNON FREDERICK	1/4 OF 61.69 AC RESERVED	73.14	0000036811	THOMAS CAROLYN L	ROYALTIES MOUNTAINEER GAS	73.14
0000035180	LEWIS LEE M	ROYALTIES FROM NYTIS EXPOLORAT	173.96	0000036813	THOMAS CHRISTY L	ROYALTIES CABOT OIL & GAS	127.35
0000035187	LITTLE JOHN A	ROYALTIES NYTIS EXPLORATION CO	74.98	0000036818	THOMAS JENNA LEE	ROYALTIES CABOT OIL & GAS	127.35
0000035193	LITTON PEGGY	ROYALTIES B&F COMPANY LLC	73.14	0000036821	THOMAS TERESA G	47.78 AC 18 MILE CREEK	803.67
0000035195	LITTON-MARTIN LINDA	ROYALTIES B&F COMPANY LLC	73.14	0000036824	THOMPSON SHELBY J	ROYALTIES NYTIS EXPLORATION CO	74.98
0000035217	LOWDER DENISE	ROYALTIES NYTIS EXPLORATION CO	82.32	0000036844	THORNTON JONATHAN	5 AC & 28 SQ POLES CHERRY FORK	339.17
0000035254	MALCOLM MARY J	ROYALTIES NYTIS EXPLORATION CO	78.38	0000036868	TINNEY IRENE BAILEY	MIN 10.97 AC MUD LICK	73.14
0000035278	MASSEY ROY D	ROYALTIES NYTIS EXPLORATION CO	73.14	0000036869	TINNEY IRENE BAILEY	MIN .83 AC MUD LICK	73.14
0000035279	MATHERLY JOSHUA TODD &	59.122 AC 18 MILE CRK	1364.77	0000036870	TINNEY IRENE BAILEY	MIN 1 AC MUD LICK	73.14
0000035280	MATTHEWS LORA	1/3 OF 74.50 AC J J WALKER	82.05	0000036871	TINNEY IRENE BAILEY	MIN 1 AC MUD LICK	73.14
0000035281	MATTHEWS LORA	ROYALTIES JACKSON MGMT CO	189.92	0000036872	TINNEY IRENE BAILEY	MIN 2 AC MUD LICK	73.14
0000035304	MCCLANAHAN SUE M	ROYALTIES NYTIS EXPLORATION CO	73.14	0000036873	TINNEY IRENE BAILEY	MIN 7 AC MUD LICK	73.14
0000035311	MCCLURE LOIS K	ROYALTIES MOUNTAINEER GAS	73.14	0000036874	TINNEY IRENE BAILEY	MIN 1.44 AC MUD LICK	73.14
0000035312	MCCOMAS BRIAN D ET UX	36.24 AC JIM RIDGE	223.84	0000036875	TINNEY IRENE BAILEY	MIN 0.78 AC MUD LICK	73.14
0000035316	MCCORMICK LESLIE E ET CON	29.342 AC JIM RIDGE	1108.44	0000036876	TINNEY IRENE BAILEY	MIN 1 AC MUD LICK	73.14
0000035318	MCCOY RUTH	5 ACRES 18 MILE CRK	234.69	0000036877	TINNEY IRENE BAILEY	MIN 3 1/6 AC MUD LICK	73.14
0000035321	MCCRACKEN AUDREY	ROYALTIES CABOT OIL & GAS	73.14	0000036878	TINNEY IRENE BAILEY	MIN 1 AC MUD LICK	73.14
0000035322	MCCUTCHEON GERVAISE	ROYALTIES NYTIS EXPLORATION CO	73.14	0000036879	TINNEY IRENE BAILEY	MIN 1.84 AC MUD LICK	73.14
0000035350	MCLANE CHRISTOPHER S	5.108 AC KAN RIVER & HILLS	1563.87	0000036880	TINNEY IRENE BAILEY	MIN 1.39 AC MUD LICK	73.14
0000035374	MCVAY HAROLD L	2.01 AC GRANDVIEW	378.44	0000036881	TINNEY IRENE BAILEY	MIN 6.86 AC	73.14
0000035376	MCVAY LUKE	2 ACRES	395.20	0000036885	TRELLIS JOCELYN	ROYALTIES FROM CHRISTIAN SMITH	88.08
0000035404	MELLOR JUDITH ANN AGENT	ROYALTIES CABOT OIL & GAS	73.14	0000036928	WALKER GLENNA M	ROYALTIES NYTIS EXPLORATION CO	73.14
0000035412	MILLER CORALIE J	ROYALTIES V C SMITH	103.25	0000036933	WANDLING CHRISTEN H	ROYALTIES MOUNTAINEER GAS	73.14
0000035413	MILLER DONALD	ROYALTIES NYTIS EXPLORATION CO	90.16	0000036936	WANDLING EDNA E	ROYALTIES FROM MOUNTAINEER GAS	76.56
0000035426	MILLER THOMAS ORIN	ROYALTIES ENERVEST	73.14	0000036949	WARNER MATTHEW	ROYALTIES PAULICO	85.46
0000035437	MONDAY DENVER ET UX	MIN 61.50 AC MELTON LAND	99.86	0000036959	WATTERS SANDRA SUE	205.88 AC BIG BUFFALO	1735.27