

## State Senate District Lines Remain Same in Putnam County

By Ron Allen

Putnam residents will continue to vote in the 4th and 8th Senatorial Districts. Precincts south of the Kanawha River will continue to vote in the 4th District and precincts north of the river will continue to vote in the 8th.

Each senatorial district is represented by two senators who are elected to four year terms. Since the redistricting following the 2010 census, the 4th Senatorial District has been represented by a senator residing in Putnam County and a senator residing within a county other than Putnam. Likewise in the 8th District, where one senator has been from Putnam and the other from Kanawha County. State law does not allow the election of both senators from a single county unless the senate district territory is totally contained within the county. The 17th District is the only district to be in

within the bounds of one county.

Future representation in both the 4th and 8th Senatorial Districts is likely to change because the make up of both have changed. The old 4th District consisting of the southern portion of Putnam, all of Mason and most of Jackson had a population distribution that favored candidates from Putnam and Jackson. The new 4th District is made up of southern Putnam, northern Cabell, all of Mason and western Jackson counties. The new population distribution of the district makes for the election of a candidate from Putnam and a candidate from Mason.

Representation in the 8th Senatorial District will change. The old 8th District was dominated by voters of Kanawha County. The new 8th still has all its Putnam voters but most of the Kanawha voters will be replaced by voters in eastern Jackson County and

Continued on Page 3

## Spookyville Comes to Valley Park



Costumed children roasted spooky marshmallows over a screened fire pit. (Photo by Betsy Allen)

By Betsy Allen

Valley Park got spooky this past weekend with a two-day Halloween. Spookyville was held on October 22 and 23, featuring so many frightfully fun activities that it was downright scary.

A fire pit was set up in the big field, and Bethany Adkins of the Putnam

County Library told spooky stories around the campfire. Children could make slime and ghost lantern crafts in the craft tent, and a bounce house and slide gave them even more fun things to do. A craft fair took place under the big shelter, providing shopping opportunities for parents and other guests.

On Saturday morning, there was a 5K run/walk, with half of the proceeds going to the Putnam Wellness Coalition and WV Human Resources Department Foundation.

On both evenings, the Lincoln County Cloggers dressed up in Halloween-themed costumes and danced to seasonal favorites such as

“Thriller” and “Monster Mash.” Magician Joey Stepp put on a magic show, asking members of the audience to volunteer on stage.

Towards the end of each night, families lined up to go on the Haunted Trail around the pond. The trail offered treats but no tricks, with costumed

(Continued to Page 8)

### COVID UPDATE

## County Active Case Numbers Continue Drop

By Ron Allen

Putnam’s active case number hit a high of 1,167 on September 16 and has been declining ever since. During the last seven days, however, the decline was only 23 cases.

Unfortunately, death was the reason for nine of

the fewer active cases.

Some Covid victims struggle with the virus for months before succumbing to or recovering from the disease. Vaccinated individuals who experience breakthrough infections typically recover within a few days.

In 2020, Putnam’s

active case number doubled between September 16 and October 26, rising from 117 to 235.

Putnam’s active Covid case number on Tuesday, October 26, was 268.

Comparing 2020 and 2021 numbers is somewhat like comparing apples and oranges because the doubling of active cases in 2020 occurred during a period in which many Putnam children were isolated and received virtual instruction at home. This year, active cases dropped by a factor of four in the same period while the schools remained open and many students declined to wear masks.

The single best explanation of the decline in active cases is the effectiveness of the vaccine. The DHHR is recommending booster

There were trunks of treats for youngsters to enjoy at Bethel Baptist Church on Hurricane Creek Road on Sunday evening, October 24.

There was one trick. It was repeated many times as parishioners turned their trunks into colorful autumn displays.

Jason Wickline (pictured on right) used his trunk to make the account of Daniel in the Lions’ Den come to life. Son, Hagen, portrayed Daniel, while daughter, Lola, played the part of a lion.

shots for individuals who received their second shot more than six months ago. Since each vaccine works differently, a booster shot with a vaccine different from that of the first two has an increased potential to throttle the virus.



More photos on Page 8

## Pumpkin Carving Contest Produces Multitude of Winners



Mayor Scott Edwards presented Samuel Gillispie with the Mayor’s Choice Award for his entry in this year’s Hurricane Pumpkin Carving Contest at City Park on Sunday, October 24.

More Pumpkin Carving photos can be viewed on Page 8.

## Vandalia Historical Society to Meet

The Upper Vandalia Historical Society will meet on Sunday, October 31, at 2 p.m. at the Bancroft Mission activities building, 5936 Charleston Road (Route 62), Bancroft.

October is Show and Tell month so bring your historical treasures to share with the group.

Please wear masks. They will be required for this social gathering.

No refreshments will be served. You are welcome to bring your own.

If you have any questions, you can call until noon on Sunday –

Lisa at 304-932-9206 or Crystal at 304-415-8514.

WEATHER SUMMARY		
October 19 - 25		
	Low	High
October 19		
Hurricane	36°	70°
October 20		
Hurricane	39°	70°
October 21		
Hurricane	43°	73°
October 22		
Hurricane	46°	57°
October 23		
Hurricane	46°	62°
October 24		
Hurricane	48°	74°
October 25*		
Hurricane	47°	57°
*RAIN		
0.3 inch recorded Oct. 25		

### The Centennial History of Hurricane

## Meet Some of Hurricane’s Oldest Families

In 1988, The Centennial History of Hurricane, WV was published to commemorate the town’s 100th anniversary. Since the Centennial History is now out of print, the Breeze is reprinting articles from the book as space allows. This week’s selection will be the 216th installment of the Centennial History.

\*\*\*

RILEY WASHINGTON SOVINE

Submitted by Carol Rowsey and Marion Howell

Riley Washington Sovine was born September 27, 1857, on Sleepy Creek near what is now Hurricane, Putnam County, West Virginia, the oldest child of William Halpayne Sovine (1832-1910) and Harriet Ann Woodson Sovine (1833-1871). His paternal grandparents were Henry Sovine II and Catherine Courtney Thomas Sovine.

Riley Washington Sovine had two brothers -

Continued on Page 3

# Community Calendar

If you want your event listed in the Community Calendar, write to the Hurricane Breeze at PO Box 310, Hurricane, West Virginia 25526, or phone 304-562-9881. If you have email, send it to breezenews@citynet.net and mark your subject line “Community Calendar.” There is no charge for posting an event in the calendar.

## NOW - NOVEMBER 19

So Kai Kidz Club will be holding Open Air Academy at 10:30 a.m. at Valley park in Hurricane. The cost is \$45. For more information and to register, go to sokaiclubhouse.com

## NOW - NOVEMBER 5

There will be ghost tours of historic downtown Charleston starting at the Haddad Riverfront Park on Thursdays through Saturdays. For more information, go to www.eventbrite.com/e/163705512595

## MONDAYS THROUGH NOVEMBER 1

The Ultimate Frisbee League will be held from 6 to 8:30 p.m. at Valley Park in Hurricane. League costs are 25\$ per player for the season. For more information, call (304) 562-0518.

## SATURDAYS THROUGH OCTOBER

The Putnam County Farmers’ Market will be open from 9 a.m. to 1 p.m. at Valley Park, Hurricane.

## NOW - OCTOBER 30

The Haunted Majestic, a floating seasonal haunted attraction, will be open from 7 to 11 p.m. on Fridays and Saturdays. Haunted Majestic is located at Majestic Landing just north of Robert Newlon Airport at the end of Kyle Lane, off WV Route 2 five miles north of Huntington. For more information, go to https://hauntedmajestic.com

The Barboursville Haunted Trail will be held from 7 to 10 p.m. on Fridays and Saturdays. The tour starts near the Skate Park at the Dead End of Central Avenue. Tickets are \$6.

Visit the corn maze at Cooper Family Farms, 1302 W Main Street, Milton. Hours are

THE HURRICANE BREEZE

Entered in the Post Office at Hurricane, W.Va., 25526, as Periodical Class Mail Matter, on October 16, 1900.

PUTNAM COUNTY’S MOST READ NEWSPAPER

Subscription \$20 per year (including tax) in Putnam County. All other West Virginia addresses \$30 per year. All out of state addresses \$35 per year.

PUBLISHED WEEKLY AT HURRICANE, W. VA. USPS 254 - 720

ESTABLISHED 1900 978 HURRICANE CREEK ROAD BOX 310 HURRICANE, W. VA. 25526

Phone (304) 562-9881 email address at hurricanebreeze@citynet.net

Fridays from 5 to 10 p.m.; Saturdays from noon to 10 p.m.; and Sundays from 1 to 5 p.m. Call 304-634-1722 for more information or to make reservations.

Fear on the Farm, 8325 Winfield Road, Winfield, will be open from 7 p.m. to midnight on Fridays and Saturdays. For more information, go to https://fearonthefarmwv.com

## OCTOBER 29

Main Street Trick or Treat in Hurricane will be held from 6 to 8 p.m.

## OCTOBER 30

The Haunted Half trail 5k, 10, and half marathon race will start at the Hurricane City Park - Meeks Mountain Trails at 8 a.m. For more information, go to runsignup.com/Race/WV/Hurricane/The Haunted Half TheSeries

## OCTOBER 31

Buffalo United Methodist Church will be having a Homecoming Celebration beginning at 10:30 a.m. Guest Speaker will be former pastor Earl Cochran and Special Music by The WV Courier.

One Life Church, 318 Thompson Road, Culloden, will be holding Trunk or Treat at 5 p.m.

## NOVEMBER 3 - 7

Guyandotte Civil War Days will be held at the Madie Carroll House, 234 Guyan Street, Huntington. Presentations by local historians at the Methodist church at 6 p.m. on Wednesday, Thursday, and Friday; home tours and demonstrations from noon to 4 p.m. on Saturday and Sunday. Please wear masks.

## NOVEMBER 4

There will be a foster care info session at the Hurricane Library at 2 p.m.

## NOVEMBER 5 - 6

The Wild and Weird Con - UFO, Cryptid and Paranormal Conference - will be held at Chief Logan State Park, 1000 Conference Center Drive, Logan. For more information, go to www.wildandweirdwv.com/wild-weird-con

## NOVEMBER 6 - 7

The Charleston Coin Club will be held at the Charleston Civic Center, in Parlor D, Charleston. The show will be held between the hours of 10 a.m. and 5 p.m. on Saturday and 10 a.m. and 3 p.m. on Sunday. There is no admission fee.

## NOVEMBER 6

Roxalana Gospel Tabernacle will be having a flea market, hot dog/ bbq and baked goods sale from 9 a.m. - 2 p.m. at its Activity Building located at 115 Steele Street, Dunbar.

There will be a beginner yoga workshop from 10 a.m. to noon at Grounded In Peace, 3465 Teays Valley Road, Hurricane. The cost is \$50. Call (304) 857-1601 to register.

The United Methodist Women of Forrest Burdette Memorial United Methodist Church, 2848 Putnam Avenue, Hurricane are sponsoring the Fall Festival Crafts, Vendors and Book event from 9:00 a.m. to 2:00 p.m.

## NOVEMBER 7

The American Legion Post 187 will be holding Veteran’s Appreciation Day in front of the Putnam County Judicial Building in Winfield at 2 p.m.

# Tricks Without the Treats: West Virginia Poison Center Warns Of Online Dares and Challenges

Halloween is a time for “trick or treat”, but dares and challenges can often lead to tricks, with no treats. Prepare teens to know what a reasonable dare is and what crosses the line into a scary or dangerous dare.

Dares have been around for a long time but have risen in popularity with the Internet and social media. While some dares are harmless, others may have severe consequences.

Some dares, like the Cinnamon Challenge, seem fine since the item is edible. However, it is important to remember that anything can be a poison if enough is ingested. The dose makes the poison. For example, while a little hot sauce won’t hurt most people, more can be dangerous.

An edible or “legal” item does not mean a dare is safe. Any dare involving medications or chemicals, or that alters how a person thinks or behaves could cause harm.

Talk to children, friends, and family about the dangers of some dares. Talk about peer pressure. Talk about

specific dares and what makes them dangerous. Encourage people that it is ok to say no.

The West Virginia Poison Center is free and confidential. Never feel embarrassed for calling.

Save the West Virginia Poison Center number — 1-800-222-1222.

If a poisoning occurs, do not wait for symptoms to appear. Call the medical experts at the West Virginia Poison Center 24 hours a day, 7 days a week, 365 days a year.

About the West Virginia Poison Center:

The West Virginia Poison Center provides comprehensive emergency poison information, prevention and educational resources to West Virginians 24 hours a day, seven days a week, 365 days a year. The WVPC is staffed by nurses, pharmacists and physicians with special training in treatment of poisonings. Located in Charleston, WV, the WVPC is a part of the West Virginia University-Charleston Division. Toll-free:1-800-222-1222. Website: www.wvpoisoncenter.org.

# WVSU Extension Service Launches CDC Diabetes Education Initiative

West Virginia State University (WVSU) Extension Service has launched a new program to help prevent Type 2 diabetes. The PreventT2 program, part of the Centers for Disease Control’s (CDC) diabetes prevention efforts, is a free series of sessions teaching the behavior change skills needed to reduce Type 2 diabetes risk factors.

“Statistics show that one out of three American adults has prediabetes, and many are unaware,” said Dr. Donte Pennington, assistant program director for family and consumer sciences with WVSU Extension Service. “With

# Help Trim the 2021 Culture Center Artistree

The Office of First Lady Cathy Justice and the West Virginia Department of Arts, Culture and History invite West Virginians of all ages, including artists of all disciplines, to create an ornament for the Artistree to be displayed in the Culture Center Great Hall throughout the 2021 holiday season.

All submissions must be handcrafted by West Virginians and must be received by Friday, November 19, 2021. There is a limit of one submission per artist, and ornaments must be suitable for hanging on a tree (so take size and weight into consideration). Submitted ornaments become property of the WV Department of Arts, Culture and History and some may be archived permanently.

The prospectus/ submission form with more details can be downloaded by going to https://wvculture.org/wp-content/uploads/2021/10/Artistree2021Prospectus.pdf

our Prevent T2 lifestyle change program, you can learn to make lasting behavioral changes to prevent Type 2 diabetes.”

Having prediabetes means that the blood glucose (sugar) level is higher than normal but not high enough to be diagnosed as diabetes. This raises the risk of Type 2 diabetes, heart disease and stroke.

According to the West Virginia Department of Health and Human Resources Bureau for Public Health, 1 in 12 West Virginia adults has prediabetes, and without weight loss and moderate physical activity, 15% to 30% of people with prediabetes will develop type 2 diabetes within five years.

Prevent T2 is structured as a year-long initiative with weekly meetings for the first six months, then monthly for the remainder of the program. Participants will learn about behavior modification for weight loss, physical activity and stress management, among other factors that can contribute to diabetes, as well as support from a trained lifestyle coach and fellow participants.

The PreventT2 lifestyle change program is part of the National Diabetes Prevention Program, led by the Centers for Disease Control and Prevention. The program is proven to help participants make modest lifestyle changes that can cut the risk of Type 2 diabetes by more than half.

Meetings will be held on the WVSU campus in Institute and at various locations throughout the Kanawha Valley. To learn more about WVSU Extension Service’s Prevent T2 program, and to enroll, visitwvstateu.edu/PreventT2.

Follow West Virginia State University on Facebook and Twitter @ WVStateU.

# The Way We Were, The Way We Are

By Brenda Burke

Decorating for the holidays.

Halloween is my least favorite holiday... I hesitate to really call it a holiday because it isn’t like Thanksgiving or Christmas. Alas... others enjoy this day.

When we owned Burke’s Hallmark, I could not wait for this period to end. We were probably the only Hallmark store in America that did not permit witches to be included in our displays... at least that is what we were told by some of the sales people who visited or called... Pumpkins and ghosts... ok... no witches... the colors of Halloween are somewhat vibrant, and I prefer more muted colors... or the blues, purples, and reds... not the bright oranges...

Trick or Treat... when we were kids, we went all over Hurricane at night... no one worried about our safety... just made our costumes out of what was available at home... lots of candy in paper sacks from the grocery... today, despite Covid, it is just not safe for the little ones to go parading all over their cities, begging for candy... times have changed...

Some of the condos here have decorated extravagantly, but I prefer just the fall items... minimal is better... when I walked to take the trash or to go to the mailboxes, I pass by huge displays... kids living here will enjoy them... the lights and the scenery... me not so much.

The little grandsons talk about their costumes, and they have decorated the inside of the condo. A ghost hanging in the dining room from the ceiling light... spiders and bats in their bedroom... little pumpkins sitting around... not too much... just enough for them to enjoy... I must admit

when I discovered a plastic hand on one of their nightstands, it did surprise me... they like to scare Nana... such fun those little ones...

Although I don’t love Halloween, I do love autumn... especially in West Virginia. Since I can’t travel during a Pandemic, I live vicariously through pictures. When my two kids were planning their fall trips, they did not realize they were going to the same place, one week apart.

My daughter and youngest granddaughter journeyed to West Virginia to visit last week... they took pictures of the homes where I grew up... Nana’s house in Teays Valley... Taylor’s Book Store and Pies and Pints in Charleston... on to Hawk’s Nest, New River Bridge, and Summersville... Beckley... she wanted her daughter to see the places she has always loved... and new ones also... This week, my son and his family have flown to West Virginia, and they are going to the places around Beckley... Hawk’s Nest... New River Bridge... Tamarack... Pipestem... one week apart... both enjoying the state where they were born... moved back to when they were in junior high.

The photos are gorgeous... I love the lookout at Hawk’s Nest... Lover’s Leap... the bridge at New River... Hopefully, next year, I will get on that plane... fly to WV and go sightseeing...especially in the fall when the leaves are gorgeous... the air crisp and clean... one day... when this has ended... when it is safe for seniors to travel... one day soon... thanks to the vaccine... because the way we were is always the way we were...loving our state of WV...

# WVDA Now Accepting Applications For Farmer & Ranchers Stress Assistance Grants

The West Virginia Department of Agriculture (WVDA) is now accepting Request for Applications (RFA) for the 2021 West Virginia Farmers and Ranchers Stress Assistance Network (FRSAN) grant. The purpose of the FRSAN program is to establish a network that connects individuals who are engaged in farming, ranching and other agriculturally related occupations to stress assistance programs. The establishment of the network assists farmers and ranchers in times of stress and offers a conduit to improving behavioral health awareness, literacy and outcomes for agricultural producers, workers and their families.

“These are federal COVID relief dollars appropriated to states to help mitigate the impact of the pandemic. We hope to target those who were negatively impacted or can help West Virginia build back stronger,” said Commissioner of Agriculture Kent Leonhardt. “Improving our resiliency in times of emergency can only help

protect our citizens in the future.”

Eligible applicants are those that use funds to initiate, expand, or sustain programs that provide professional agricultural behavioral health counseling and referral for other forms of assistance as necessary through any of the following, farm telephone helplines and websites, training, including training programs and support groups, and outreach services and activities, including the dissemination of information and materials. The total amount of funds available for award under this RFA is approximately \$401,834.

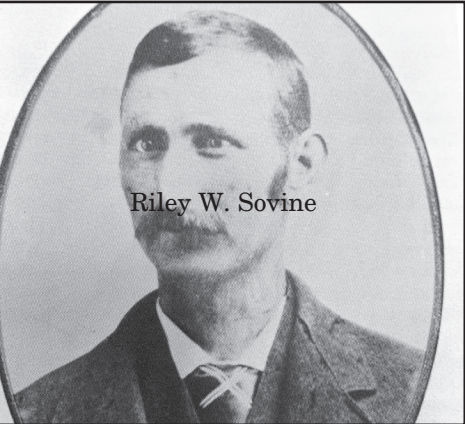
The grant period will begin February 1, 2022 and end no later than January 31, 2023.

# Articles Welcome

Send press releases, announcements and notices to the Hurricane Breeze by writing PO Box 310, Hurricane, W. Va.; or emailing hurricanebreeze@citynet.net; or calling (304) 562-9881.

The Centennial History of Hurricane

Meet Some of Hurricane’s Oldest Families



Riley W. Sovine



Elmeda Sovine

Continued from Page 1

dCharles C., died 1938; and William Sherman, died 1941 - and three sisters - Sarah Ellen Gibson, died 1935; Mary Catherine Hodges, died 1929, and Pauline Victoria Crowder, died 1912. There were also three half-sisters born from William Halpayne Sovine’s second marriage to Amanda Aumiller Foster - Cora Alice Leadman, died 1949; Eva Ora Wallace, died 1955; and Nora Mae Taylor, who is also deceased. There are two stepbrothers - James W. and Charles E. Foster - and one stepsister - Mary E. Foster.

Riley Washington Sovine married Clara Elmeda Montgomery on October 7, 1884, and to this union twelve children were born: Alpha Lillian (1885-1957) married Jay Hawkins Sovine and lived their last years in Huntington. They were the parents of four children: Inez died in infancy, Beulah Hope Shepherd died in 1973, Mildred Humphries Renkenberger lives in Portsmouth, Ohio, and Lester Ellsworth lives in Huntington. Alma Lockwood (1887-1972) married Ivan T. “Mike” Henson, had no children, and lived most of their married life in Huntington. Warner Preston (1888-1889) was the only one of the twelve to die in infancy. Orville Windom (1890-1965) married Mabel Lois Gibson, lived in Hurricane, and had four daughters: Phala (Eastes), Eloise Fern (Taylor), and Kendall Lee (Womack) all of whom live in Hurricane. Clara Catherine died in childhood. Chester Reed

(1892-1968) married Ann Marie Stephens, lived in Charleston, and had one daughter, Mary Delores Wilson, who died in 1969. Robert McKinley (1893-1942) never married and lived in Huntington. Guy Elkins (1895-1956) married Artie Leadman, lived in Hurricane, and had two children: Warren Denver (died 1984) lived in Milton, and Dorothy Jane Maynard lives in Hurricane. Burke Allison (1897-1972) married Bertha Alice Sovine, had no children, and lived all his life in the Riley Washington Sovine home place where he was born and died. Homer Creswell (1899-1941) married Mae Chaney and had two sons: Ray Wilton died in infancy, and Raymond lives in Elkhart, Indiana. Arthur Everett “Preacher” (1901-1974) married Doris Qualls, had no children, and lived in Hurricane. Howard Taft (1905-1941) married Thelma Mae Smith, lived in Hurricane, and had five children: Marion Agnes Howell lives in Vienna, Carol Joyce Rowsey lives in Hurricane, Lois Jean White lives in Huntington, Bruce Lynn died in infancy, and Riley Smith lives in Craig, Colorado. Hazel Irene (born 1906) married Hallie Gordon Wise and had three children: Loretta Joan Beaver lives in Luling, Louisiana; Lowell Gene lives in Washington, D.C.; and Roger Blaine lives in St. Albans. Hazel Irene is the only surviving child and lives in Pinellas Park, Florida.

Although several descendants of Riley Washington Sovine live in other states now, a large number still reside in the Hurricane area. However, from this large family

of nine boys (who were businessmen, railroad and Carbide workers and/or farmers and school teachers) only two great grandsons remain to carry on the name as direct descendants of Riley Washington Sovine. They are Thomas Clay Sovine of Milton and Robert Scot Sovine of Craig, Colorado. Riley Washington was a school teacher at Signal Gap School near his home for many years. He died March 25, 1917. Clara Elmeda Montgomery Sovine died September 28, 1934, at her home where all her children were born and raised. They are both buried in the Old Hurricane Cemetery on Virginia Avenue.

\*\*\*

A digital copy of the Centennial History can be obtained from the Hurricane City Hall for a small donation. For more information, call the City of Hurricane at (304) 562-5896.

AAA: It’s the Peak Time of Year for Deer Collisions

The average AAA Insurance vehicle damage claim for a deer incident is about \$3,500

Cooler weather and shorter days means more deer are now gracing Pennsylvania’s roadways. The number of deer-vehicle collisions increases during October, peaking in November and December. To reduce inconvenience, costs, and potential danger, AAA East Central cautions motorists to be especially vigilant on the road in animal-prone areas in the months ahead.

“More collisions between vehicles and deer occur now than any other time of the year,” says Jonathon King, vice president of Insurance sales, AAA East Central. “One of our top claims as winter approaches is for vehicles that have been totaled from hitting animals, and the costs can be staggering.”

According to the Insurance Institute for Highway Safety, more than 1.5 million deer-vehicle collisions occur each year nationwide, resulting in 150 fatalities and tens of thousands of injuries.

AAA’s Recommendation: Check Your Coverage.

AAA Insurance reports that it’s average deer-

related claim in the region is about \$3,500, though costs can be much higher depending on the damage to a vehicle.

Collision coverage pays for damage to your car resulting from a collision with an object (e.g., a telephone pole, a guard rail, a mailbox), or as a result of flipping over. AAA East Central recommends motorists opt-in for comprehensive coverage, which is for damage to your car covered by disasters “other than collisions” (in this case, contact with animals).

“While adding comprehensive coverage may add a small amount to your premium, it could save you money down the road,” continued King.

To help prevent a crash or to reduce damage from an animal collision, AAA suggests motorists:

Pay attention to road signs. Yellow, diamond-shaped signs with an image of a deer indicate areas with high levels of deer activity.

Keep your eyes on the road. Ditching distractions is one of the easiest ways to make sure you’re ready for when a deer comes out of nowhere.

Be especially attentive in early morning and evening hours. Many animals, especially deer, are most active from 5-8 a.m. and 5-8 p.m., prime commuting times for many.

Use high beams when there’s no oncoming traffic. You can spot animals sooner. Sometimes the light

reflecting off their eyes will reveal their location.

Slow down, and watch for other deer to appear. Deer rarely travel alone, so if you see one, there are likely to be more nearby.

Resist the urge to swerve. Instead, stay in your lane with both hands firmly on the wheel. Swerving away from animals can confuse them so they don’t know which way to run. It can also put you in the path of oncoming vehicles or cause you to crash into something.

If the crash is imminent take your foot off the brake. During hard braking, the front end of your vehicle is pulled downward which can cause the animal to travel up over the hood towards your windshield. Letting off the brake can protect drivers from windshield strikes because the animal is more likely to be pushed to one side of the vehicle or over the top of the vehicle.

If you hit a deer, AAA recommends:

Call the police.

Avoid making contact with the animal. A frightened or wounded animal can hurt you or further injure itself.

Put the vehicle’s hazard lights on, whether it’s light or dark outside.

If possible, immediately move the vehicle to a safe location, out of the roadway, and wait for help to arrive.

Contact your insurance agent or company representative as quickly as possible to report any damage to your car.

State Senate District Lines

Continued from Page 1

voters in Roane and Clay Counties. The only area of Kanawha remaining in the 8th district is the Nitro/Cross Lanes area. The population distribution of the new district is not dominated by any one county. Election of candidates is

possible from any of the five counties except Clay is possible.

The State Senate approved the new senatorial district lines by a 30-2 vote. The only senators to oppose the redistricting lines were Glenn Jeffries (D-Putnam) and Tom Takubo (D-Kanawha).



*Professional Hardscapes, Landscapes, and Retaining Walls.*

**Call Nate at 740-645-8193 or Kevin at 740-612-0957**



*Take it Outdoors!*

Obituaries

MARION FRANCES CALL

Marion Frances Call, 92 yrs. old, beloved mother of Janet, Donna and Tim passed away October 19 from Covid.

Mom loved farm life, gardening and canning what she raised, growing beautiful plants, trees, and flowers. She was most content in the outside world raising chickens, collecting their eggs, and feeding the birds. Mom was an excellent seamstress making all our clothes including dresses, coats, dad’s suits and ties and the pajamas with cuffed pants that he loved the best. She taught us to cook, sew, knit & crochet and believed in hard work as one way to be happy. She loved her church and always knew what decisions the right ones were. Her happiest times were spent growing up on Peach Ridge and she had plenty of stories to tell about her family’s life there.

Mom’s great loves were her parents, her husband, her children, grandchildren, and great grandchildren.

She will be sadly missed by us all as she remains the happiest

most content person we’ve ever known. Mom always woke up with a smile on her face ready to live the day fully.

Funeral service was private due to Covid.


LINDA FAYE DAVIS

Linda Faye (Rose) Davis, 78, of Hurricane, went to be with the Lord on Thursday, October 21, 2021 after a long illness. She was preceded by her Parents, Edward and Opal Rose, Siblings Alan Rose, JoAnn Rose. Children Eddie Dinguss and Mary Gray.

She is survived by daughters Kimberly (John) Sowards, and Lisa Castaneda, son James (Desiree) Dinguss, Brothers, Wendell Rose, Jack Rose, Frankie Rose, Glen Rose, and Richard Rose, Sisters Ada Call and Marlene Goodwin. 8 grandchildren and 11 great grandchildren and numerous nieces and nephews.

Funeral service was Tuesday, October 26, 2021 at Allen Funeral Home. Burial was in Valley View Cemetery.

Continued to Page 6



**THE MARINE CORPS LEAGUE OFFERS ALL MARINES AND QUALIFIED FMF CORPSMAN AND FMF CHAPLAINS OF EVERY ERA, RANK AND UNIT AN OPPORTUNITY TO PARTICIPATE IN AN ORGANIZATION OF MARINES**

**Cpl. William B. Fulks Detachment 1474 invites all interested in becoming part of the Marine Corps League to its November 15 meeting at Hurricane City Hall at 3255 Teays Valley Road, Hurricane, at 1800 hours.**

**The Marine Corps League provides an avenue by which members may express loyalty to one another and reach out in support to the families of those Marines who never got to come home.**

**Through numbers the League works to protect the benefits of all veterans.**

**One can join at any detachment meeting by filling out and signing a MCL membership application, showing character of service with a copy of discharge papers (DD-214), and pay the annual membership dues of \$30.00**

**The Hurricane Breeze**

**On-Line Edition**

**Available at single copy price**

**Go to:**

**hurricanebreezenews.com**

**REAL ESTATE AUCTION**

Wednesday, November 10th at 5:00PM  
Registration & Inspection Begin at 4:00PM

14664 Charleston Road  
Red House WV 25168  
Midway between Eleanor and Buffalo on WV-62



**Large Brick Ranch Style Home**

5 Total Bedrooms/2.5 baths  
Built 1978  
4,000+/- SF as assessed  
7.4+/- Acres as assessed  
Gas forced air heat/central air  
Free gas for the main structure  
Well water and public sewer  
New metal roof on house and garage installed April 2021  
Large, decked area on front of house  
2 car detached garage  
Large pole barn  
Additional structures include well house, storage buildings, storage trailer, tool shed, etc.  
Old log cabin on property

For more information call Keith Hare (304) 741-9135

*RE Terms: 10% down payment made day of auction w/balance due at closing w/in 60 days. 10% BP.*

JOE R. PYLE COMPLETE AUCTION & REALTY SERVICE  
Joe Pyle WV212, Joe Pyle, Broker  
5546 Benedum Drive, Shinnston, WV  
(304) 592-6000  
(888) 875-1599  
[www.joerpyleauctions.com](http://www.joerpyleauctions.com)

Fillers

Page

Edited by Betsy Allen



Fall

By Brenda McClanahan

Fall is making its annual visit again  
As the leaves all dance to the tune of the wind

The trees are dressed in their gayest of gowns  
Fallen leaves soon will be raked into mounds

The beauty is appreciated by one and all,  
As the trees prepare for the autumn ball

The colors are dazzling, a sight to behold  
There's orange and scarlet and yellow and gold

Fillers Contributors Wanted

The Hurricane Breeze always wants Fillers Page contributors. We would like to print your recipes, inspirational sayings, poems, clean jokes, fun facts, and other submissions.

Please send contributions to The Hurricane Breeze Fillers Page, PO Box 310, Hurricane, WV 25526. You can also email submissions to [breezenews@citynet.net](mailto:breezenews@citynet.net)



Nutritious Fall Meals

(Family Features) With a return to busy fall routines, it can be challenging for many families to find the time to sit down at the table for nutritious meals. Adding an option like Florida Orange Juice to your family's routine can help fuel them throughout the day. Whether drinking it on its own or by adding it to recipes like Grilled Turkey Club with Orange Juice-Infused Aioli, you can feel good about incorporating a beverage with essential vitamins and minerals, nutrients for immune system support and no added sugars.

Diet and nutritional benefits: Both nutritious and delicious, drinking 100% orange juice can increase fruit intake as well as provide key nutrients including vitamin C, potassium, folate, thiamin and magnesium, as well as vitamin D and calcium in fortified juice. Research has found children whose diets include orange juice tend to have healthier diets and higher levels of physical activity compared to those whose do not. The American Academy of Pediatrics recommends limiting 100% fruit juice to no more than 4-6 ounces daily for children ages 2-6 and no more than 8 ounces for children ages 7 and older.

Immune support: 100% orange juice can help support the immune system by providing a variety of vitamins and minerals. For example, an 8-ounce glass of 100% orange juice is an excellent source of vitamin C, which helps protect cells and promote the production and function of immune cells. An 8-ounce serving of fortified 100% orange juice is a good source of vitamin D, which plays an important role in regulating immune response to help fight off bacteria and viruses that get into the body. Additionally, 100% orange juice has many beneficial plant compounds, flavonoids and colorful carotenoids, which work to support the immune system by fighting inflammation and helping cells communicate with each other.

No added sugar: Unlike many foods and beverages that contain added sugars, the natural sugar in 100% orange juice comes with vitamins, minerals and antioxidants. In fact, a study published in "Frontiers in Nutrition" found children and adults who consumed 100% orange juice had lower intakes of added sugar compared to those who did not.

"Today, children are consuming fewer fruits and vegetables and missing out on key vitamins and minerals," said Dr. Rosa Walsh, scientific research director at the Florida Department of Citrus. "Many children have inadequate intake of folate, riboflavin, thiamin, vitamin C, vitamin D, potassium, iron and zinc. This doesn't have to be the case. A glass of 100% orange juice is a convenient option, according to the Dietary Guidelines for Americans, that counts toward fruit intake and one I know children love. Parents should make sure to look for 100% orange juice on the container. This ensures you are serving a nutrient-dense beverage with no added sugar."

Visit [floridajuice.com](http://floridajuice.com) to find more nutritious recipes.

Grilled Turkey Club with Orange Juice-Infused Aioli

Orange Juice-Infused Aioli:

- 1 cup mayonnaise
- 1/2 cup Florida Orange Juice

2 tablespoons chopped parsley

- 2 cloves garlic, grated
- 2 teaspoons Dijon mustard

Turkey Club:

- 8 slices multi-grain bread
- 1 cup watercress
- 8 ounces thinly sliced smoked turkey
- 4 slices provolone cheese
- nonstick cooking spray

To make aioli: In small bowl, whisk mayonnaise, orange juice, parsley, garlic and Dijon mustard.

To make turkey club: Spread 2-3 teaspoons aioli on four bread slices. Spread watercress on top of aioli. Top watercress with turkey, cheese and remaining bread slices.

Spray grill pan, electric skillet or cast-iron skillet with nonstick cooking spray and warm over medium heat. When pan is hot, add sandwiches, cheese side down, and cook until bread is golden brown and cheese has melted, about 4 minutes. Gently flip and cook 2-3 minutes, or until bread is golden brown.

Serve with remaining aioli as dipping sauce.



Jokes From Linda

Submitted by Linda Lavender Armstead



What do you call a bear caught in April showers?  
A drizzly bear.

Why did the coffee file a police report?  
It got mugged.

Did you hear about the man who invented the Lifesavers?  
He made a mint.

Fillers from Linda

Submitted by Linda~Lavender Armstead  
Washington Hill Road, Hurricane



The unbelieving mind will not be convinced by any proof and the worshiping heart needs none.

You can fool the general public, you can be a subtle fraud, you can hide your little meanness, but you can't fool God.

Whoever wishes to understand fully the words of Christ must try to pattern his whole life on that of Christ.

Prayer is not conquering God's reluctance but taking hold of God's willingness.

We rarely ever see the full spectrum of God's plan, and our simple deeds can spiral into much bigger blessings.

Those moments when you just can't put your prayer into words, God hears your heart.

Sometimes the best thing to do is say nothing at all, and let God fight your battle for you.

God never promises to save us from adversity, only to be with us in the midst of it.

Biggest lesson in life - don't ever think it can't happen to you.

You don't need lots of friends, just the right ones.

Sometimes you just need to hear how much you mean to someone.

Someone has said of Christianity that the more you export, the more you have at home. - D. L. Moody

Faith is the daring of the soul to go farther than it can see.

You are the artist in your marriage; only you can control the brushstrokes on your canvas.

Don't be afraid to start over. This time you're not starting from scratch, you're starting from experience.

Sometimes the only answer people are looking for when they ask for help is that they won't have to face the problem alone.

When we are open to new possibilities, we find them. Be open and skeptical of everything.

I have smiled at people who have said the most terrible things about me and they think I don't know.

Sometimes when we get overwhelmed, we forgot how big our God is.

The easiest way to organize your stuff is to get rid of most of it.

Being alone has a power that very few people can handle.

Only a fool trips on what's behind them.

Yesterday is heavy. Put it down.

Instead of buying your children all the things you never had, you should teach them all the things

you were never taught. Material wears out but knowledge stays.

Your relationship with God is more important than anything because you know for sure that's a relationship that will last forever.

Nobody can break me because I know who stands beside me, and that is God.

If God calls you to do something - don't stay aside. God moved when you needed him. Be available.

Noah looked insane until it started raining; don't worry what people think.

Talk to God through short little prayers throughout the day. Every prayer doesn't have to be long and eloquent.

Many marriages would be better if the husband and wife clearly understood that they are on the same side.

If you learn from defeat, you haven't really lost.

God has a purpose for your pain, a reason for your struggle, and a reward for your faithfulness.

The more you feed your sin the greater the beast becomes until finally it eats you alive.

Act the way you wish other people acted.

The best feeling of happiness is when you're happy because you make somebody else happy.

If someone makes you happy, make them happier!

Are you who you want to be?

What the world needs is more front porches where folks converse, live, laugh and love.

Don't allow someone to treat you poorly just because you love them.

If you only knew how many people are barely holding it together you would be a little kinder.

Sometimes gut feelings are guardian angels - listen to them.

Do not correct a fool, or he will hate you; correct a wise man and he will appreciate you.

When government takes away citizens' rights to bear arms it becomes citizens' duty to take away governments right to govern. - George Washington

A car's weakest part is the nut holding the steering wheel.

War is when the government tells you who

the bad guy is. Revolution is when you decide that for yourself. - Benjamin Franklin

I'm not a Christian because I'm strong and have it all together. I'm a Christian because I'm weak and admit I need a savior.

Every sunset gives us one less day to live, but with every sunrise, God gives us one more day of hope.

Sometimes I get road rage walking behind people in the grocery store.

Your beliefs don't make you a better person; your behavior does.

Everyone loves the honest person until the honest person strikes a chord with the truth they weren't ready to receive.

If your absence doesn't affect them, your presence never mattered.

A smile is happiness you'll find right under your nose.

We could all use a little kindness.

My sunshine doesn't come from the skies - it comes from the love in my doggy's eyes.

I admire people who choose to shine even after all the storms they've been through.

No matter how old my son gets, he'll always be my baby boy.

Biggest lesson in life: don't think it can't happen to you.

The moment you put a stop to people taking advantage of you and disrespecting you, is when they define you as difficult, selfish or crazy. Manipulators hate boundaries.

Ungrateful people complain about the one thing you didn't do for them instead of being thankful for the thousands of things you have done for them.

Time is like a river. You cannot touch the same water twice, because the flow that has passed will never pass again.

The church doesn't need more people who think they're leaders, it need more people who know they're servants.

Before you speak let your words password three gates: is it true? Is it necessary? Is it kind?

If you are content, you have enough to live comfortably.

They call them heated seats because rear defroster was already taken.

Bible Verse



As a father shows compassion to his children, so the Lord shows compassion to those who fear him.

—Psalm 103:13



VERNON EUGENE BIRD 134 Tyler Road Culloden 73rd Birthday October 29	October 30	LEIGH McCREERY 219 Woody Oak Drive Milton Birthday October 30
PHYLLIS BAYS 44 Sawmill Road Culloden 76th Birthday October 29	WESLEY NEAL P.O. Box 361 Milton Birthday October 30	ROGER CHANEY 103 Winners Circle Hurricane 78th Birthday October 30
DR JOHN GODFREY Hurricane Birthday October 29	LEONIDAS JON PAUL SHANK Frazier's Bottom 4th Birthday October 30	REV LARRY COOPER 196 Cow Creek Road Hurricane 60th Birthday October 30
KATE ERWIN Hurricane 14th Birthday October 29	REV. JOHN HATHAWAY 1350 Hillview Drive Milton 79th Birthday October 31	MORGAN CHEYENE JIVIDEN P.O. Box 16 Poca 25th Birthday October 31
DAVID ERWIN 106 Hampton Lane Hurricane 72nd Birthday October 29	TRYANNA JADE SCRAGGS Milton 23th Birthday October 31	FERN JAYNES Charleston Birthday October 31
MASON COTTRILL 252 Southshore Lane Dallas, Georgia 13th Birthday October 29	LINDA GRIFFITH P.O. Box 166 #82 Hospital Road East Bank 58th Birthday October 31	KRISTINE BARR Huntington 43rd Birthday October 31
DANIELLE NICOLE JIVIDEN Poca 2nd Birthday October 29		
JESSICA CHAPMAN Hurricane 17th Birthday October 30		
BRANDON SCOTT CANTERBURY 205 White Pine Pliny 19th Birthday October 30		
TOMMY JONES Chaska, Minnesota 44th Birthday October 30		
MICHAEL JOHNSON #51 Kinwood Drive Milton Birthday October 30		
LARRY WYANT Route 1, Box 627 Milton 75th Birthday		

SUZIE SIDERS COLE  
19133 Winfield Road  
Frazier's Bottom  
64th Birthday  
October 31

MATT BALL  
120 Deer Run Road  
Huntington  
44th Birthday  
October 31

RAEGAN CREMEANS  
Hurricane  
7th Birthday October 31

SARA MARIE HELMICK  
Clendenin  
73rd Birthday  
October 31

STEVE BURGESS  
6217 Walmott Drive  
Huntington  
63rd Birthday  
October 31

TAMMY ALFORD TONEY  
425 Buffington Acres  
Milton  
51st Birthday  
November 1

JEREMIAH FOSTER  
5011 5&20 Mile Road  
Fraziers Bottom  
Birthday November 1

CLARA PAULEY ROWSEY  
703 Mason Street  
Milton  
84th Birthday  
November 1

JEFF WITHROW  
Huntington  
53rd Birthday  
November 1

MICAH NICELY  
James River Turnpike  
Milton  
Birthday November 2

CAROLYN REYNOLDS MULLINS  
Milton  
72nd Birthday  
November 2

ANNA CRAW KALI CRAW  
Teays  
21st Birthday  
November 2

REV. WARREN SPENCE  
Box 35 Bias Road  
West Hamlin  
70th Birthday  
November 2

BETH MORRISON  
Iroquois Trail  
Ona  
Birthday November 2

GARY CLAGG  
86 Quiet Way  
Hurricane  
73rd Birthday  
November 2

LARRY NITARDY #4  
Major Court  
Wilders, Kentucky  
72nd Birthday  
November 3

ALLEN RUSSELL  
#6 Mocking Bird Drive  
Milton  
Birthday November 3

RUSSELL HARRAH  
5559 5&20 Mile Road  
Fraziers Bottom  
Birthday November 3

SHIRLEY MAY CARNES COWAN  
4817 Whitten Ridge  
Road  
Milton  
74th Birthday  
November 3

MIKE COLLINS  
Milton  
Birthday November 3

RUSSELL AKERS  
176 Mount Union Road  
Pliny  
77th Birthday  
November 4

LAURA BUSH  
Texas  
75th Birthday  
November 4

## I-64 Kilgore Creek and Lee Creek Project

With heavy rains expected over the next several days, West Virginia Division of Highways has announced a schedule revision to work requiring a concrete pour on Interstate 64 bridges over Kilgore Creek and Lee Creek.

Contractors had planned to start replacing expansion joints on eastbound and westbound bridges on Monday, October 25. The projects were expected to take about four weeks.

Work requires closing one lane at a time on each of the four bridges affected. With heavy rains in the forecast, and a concern about properly curing the concrete in the rain, the start date of the project has been moved so that the total time of the closure can remain as little as possible through this heavily traveled area.

WVDOH will keep the public informed, issuing press releases in advance of upcoming changes to traffic patterns in the area as work is completed.

## Happy Anniversary

Brian and Jodi Escue of 1655 Washington Hill Road, Hurricane, celebrated their eleventh wedding anniversary on October 24.

Greg and Rebecca Woodard Rowsey of Milton will celebrate their wedding anniversary on October 27.

Thomas and Patty Robinson will celebrate their twelfth wedding anniversary on October 29.

Ben and Jessa Dugger Seewald of Bentonville, Arkansas, will celebrate their seventh wedding anniversary on November 1.

Jake and Lani Wilson Chapman of Green Drive, Hurricane, will celebrate their thirteenth wedding anniversary on November 1.

Roger and Connie Bays Chaney of 103 Winners Circle, Hurricane, will celebrate their wedding anniversary on November 1.

Gary and Denise Erwin of 2449 Hurricane Creek Road, Hurricane, will celebrate their wedding anniversary on November 2.

Everett and Linda Bays Bailey of 1050 White Street, Culloden, will celebrate their fiftieth-fourth wedding anniversary on November 4.

MATTHEW HUDSON  
205 Summit Drive  
Scott Depot  
21st Birthday  
November 4

TYLER HATFIELD  
19 North Slope  
Milton  
16th Birthday  
November 4

DR. TONY ERWIN  
3551 Teays Valley Road  
45th Birthday  
November 4

MARY RILEY Charlie's Creek  
Culloden  
56th Birthday  
November 4

## HOME – A Musical Celebration Of Huntington

A new musical, conceived by Adam Dalton, will premiere at the Keith Albee Performing Arts Center Friday, November 5 at 7:30 pm. Featuring over 50 musicians (including the talented Marshall University Wind Symphony), the musical will celebrate Huntington's 150th Birthday. With a story written by Clint McElroy and directed by Jack Cirillo, the musical will explore themes of "home" and the unique spirit of the Huntington community.

"Home is a happy place with those we love, and I have been fortunate to call Huntington home for the last eight years. The Marshall Wind Symphony and I are so excited to present 'Home: A Celebration of Huntington' as part of the Marshall Artists Series," said Adam Dalton, Director of Bands and Associate professor at Marshall University. "This will be a concert unlike any other as we use music to celebrate the history of our great city and dream about our future."

"Home, what a perfect celebration of town and gown as Marshall University's Marshall Artists Series observes its 85th anniversary by showcasing our scholar's talents to honor our city's heritage," says Penny Watkins, Executive Director of the Marshall Artists Series. "We are so excited for the debut of this l new musical celebrating Huntington."

With collaborations across Marshall University and the Huntington community, HOME will tell the story of Collis P. Huntington as he made this part of America his home. The local band is comprised of a vocalist, guitarist, and cellist, and their folkly take on modern music. The audience can look forward to being guided through a story by narrations, music, projected photography, and videos along with guest artist appearances such as Cypress and Jim Stevenson who has written for professional orchestras and ballets around the world.

Together this commissioned work speaks to the importance of both the railroad and river in building the strong community we know today. The Marshall Artists Series is pleased to help bring this concert to the Keith Albee stage and invites the people of Huntington to celebrate all we have accomplished in our 150-year history. General admission tickets are \$30.57. To purchase tickets or for more information call the Marshall Artists Series at 304-696-6656 or visit ticketmaster.com. Marshall Artists Series patrons will receive early entry into the theatre. Early entry begins at 6:30 pm. Masks must be worn at all times except when consuming food or beverages. HOME is sponsored by the WV Division of Culture and History, the WV Board of Education, The Earleen Heiner Agee and Robert W. Agee Fund of the Foundation for the Tri-State Community, INC., City National Bank, Steptoe and Johnson, iHeart Radio, WSAZ, and The Herald Dispatch.

## Available Pets at the Putnam Animal Shelter

These are a few of the many pets up for adoption at the Putnam County Animal Shelter. By the time that this issue of the Hurricane Breeze is published, these animals may have already been adopted and found their forever homes. However, there are many pets at the shelter that still need homes.


For more information, call the Putnam County Animal Shelter at 304-586-0249.



Meet Marla (Id #46013), a six-month-old female domestic short haired cat who came to the shelter as a stray. She's a sweetie!



This is Milo (Id #46012), a six-month-old male domestic short haired cat who came to the shelter as a stray.



The  
**BREEZE**  
TO SUBSCRIBE  
**CALL**  
562-9881

**Or Use The Coupon Below**

**Mail your New Subscriptions And Renewals To**

**The Hurricane Breeze**  
**Box 310**  
**Hurricane, West Virginia 25526**

\_\_\_ \$20.00 Per Year (In Putnam County)

\_\_\_ \$30.00 Per Year (In West Virginia)

\_\_\_ \$35.00 Per Year (Out of State)

\_\_\_ New

\_\_\_ Renewal

**Enter A Subscription To The Breeze For**

Name \_\_\_\_\_

Address \_\_\_\_\_

City \_\_\_\_\_

State \_\_\_\_\_ Zip \_\_\_\_\_



Fall is a fun season, the air is cooler, orange and gold mums abound, trick-or treating brings lots of candy. It’s a favorite season for some. Every season has its moments; every season has its needs. Our Creator knows our desires for all seasons; whatever we need, He is waiting for us to ask for His loving guidance; winter, spring, summer or fall. God controls the seasons – won’t you let Him help you control your life? Visit your house of worship this season and seek God’s loving help.

Daily Devotional Reading						
Micah	Micah	Micah	Micah	Micah	Micah	Psalms
2:1-13	3:1-12	4:1-13	5:1-15	6:1-16	7:1-20	9
Scriptures Selected by the American Bible Society						
©2021, Keister-Williams Newspaper Services, P.O. Box 8187, Charlottesville, VA 22906, www.kwnews.com						

# BASIC BIBLE

By Ron Allen  
304-562-9881

## Rebellion of the People

Numbers 14:1-12

“And all the congregation lifted up their voice, and cried . . .” (v. 1). The people lifted up their voice, cried out and wept because of that which they had just heard. They had heard the report of the twelve spies. They heard that there were giants in the land, the cities were walled, and the people were strong. They cried out and wept in fear.

This was not the response that the Lord intended. The Lord had shown His power to the children of Israel in bringing them up from Egypt with great gain. The Lord had shown His watchcare over them by providing manna from heaven. The Lord had shown them the abundance of Canaan, a land of milk and honey that He would give to them. Their response was to murmur against Moses and Aaron and utter, “Would God that we had died in the land of Egypt! or would God we had died in this wilderness!”

New Testament believers are quick to condemn the children of Israel for their lack of faith. We look at verse 4 and say: “Shame on you!” Surely, this is not the response which the Lord intends of us. This is not the reason for which this scripture exists. All scripture is given by God and is profitable for doctrine, reproof, correction, and instruction in righteousness. The account before us exists such that New Testament believers might be perfected to serve our Lord and Savior (II Tim. 3:16-17).

The children of Israel looked to themselves. They thought to select a captain to lead them back to Egypt. In so doing, they would cast aside the captain which the Lord God had selected. The Lord called out to Moses from the burning bush that he should lead Israel out of Egypt. Israel, however, was determined to trust in themselves rather than in God. New Testament believers find it easy to trust the Lord to count our faith for righteousness but not so willing to let the Lord direct our paths.

Moses and Aaron fell upon their faces. Moses and Aaron were chosen by God. Their action is a picture of incredulity. They could not believe that the people would turn from the God who had brought them out of Egypt and continually provided them with their daily need.

Joshua and Caleb spoke out. Joshua and Caleb had spied out the land of Canaan. They had seen the land of milk and honey. Like the other spies, they had seen the walled cities, the strong people, and the sons of Anak. Unlike the other ten spies, they had seen the land which God would give to the children of Israel. They said, “If the Lord delight in us, then he will bring us into this land, and give it to us” (v. 8).

New Testament believers need to hear that which Joshua and Caleb said. They prefaced their words with “If” — the Lord would bring the children of Israel into the land and give it to them “if” He were pleased with them. If is conditional. God’s promise that Abraham’s seed would possess the land was unconditional. What goes?


The Lord would and did give the land of Canaan to the seed of Abraham as He promised. It occurred 38 years after Joshua and Caleb spoke these words. The Lord would keep His unconditional promise to Abraham. The Lord brought a seed of Abraham into the land which believed that He was with them and would go before them. The Lord waited for the seed which would believe. The Lord brought a people who were both Abraham’s seed by faith and his seed by flesh. The seed that lacked faith died in the wilderness. Only those who believed the promise entered into the land.

Those who lacked faith sought to stone Joshua and Caleb (v. 10). Joshua and Caleb had urged the people not to rebel against God. They had urged the people to trust God and to take possession of the land. They were about to perish because they desired that which the Lord would have Israel do.

The Lord intervened. The glory of God appeared in the tabernacle. The form of the Lord’s glory may have been as cloud covering the tabernacle (see Ex. 40:34). The presence of God’s glory was definitely such that all thought of killing Joshua and Caleb ended abruptly. Joshua and Caleb possessed faith. The Lord is a rewarder of faith. Joshua and Caleb would live such that their faith might be seen by others.

In the closing verses before us, the Lord asks two questions — How long will the people provoke me and how long will it be before they will believe me? The Lord does not provide a time limit for those who do not believe to change their way. He does, however, warn of that which He shall do when His patience expires. He will smite those who do not believe.

The Lord speaks to all who have the ears to hear. New Testament believers hear that which the Lord spoke to Moses. We know that the time in which men may seek Him will come to an end. Let us declare our faith while the door is open.



**GILLISPIE TOWING**  
MEDIUM & LIGHT DUTY TOWING

**304-562-5978**  
**304-561-5998**  
**Fax: 681-233-3363**

**Billy Gillispie**  
gillispieenterprises1@gmail.com



**TERRY THAXTON EXCAVATING**  
Commercial \* Residential  
\* Demolitions \*  
*Licensed \* Insured*

3379 Teays Valley Road  
Hurricane, WV 25526

**(304) 562-2228**

**Oliver**  
Fuels & Oils, Inc.  
*"Petroleum Distributors Since 1950"*  
6819 MacCorkle Avenue  
St. Albans, WV 25177


Phone: (304) 727-5549  
Toll Free: 1-877-644-FUEL  
Fax: (304) 727-5115  
Hours: M-F 7:30-5 / Sat. 9-12

**Jill Oliver, President**

- Gasolines & Diesel Fuels
- K-1 Kerosene
- Industrial Oils & Greases
- Site Tanks & Pumps
- Certified WVDOT-DBE & WBE

E-mail: [oliverfuels@aol.com](mailto:oliverfuels@aol.com)

**BOBS BARBER SHOP**  
EST - 1968



Staff  
Bob Arnold  
Don Lorrison  
Nathan Arnold  
Robert (Al) Arnold  
Phone 562-5707

Mon 9:00 - 5:30  
Tue 8:00 - 5:30  
Wed 8:00 - 5:30  
Thurs 8:00 - 5:30  
Fri 8:00 - 5:30  
Sat 7:30 - 3:00

**H&R BLOCK**

168 Midland Trail  
Hurricane, WV 25526  
304-562-5122  
Monday - Friday 9-7 Saturday 9-5  
FAX 304-562-5155

**Allen Funeral Home**  
Jean, Greg and Wesley Allen  
Hurricane, West Virginia

**TOWN & COUNTRY SUPPLY**  
NITRO – Open 7 Days  
**WHY PAY MORE FOR LESS PROPANE?**  
OURS EXCHANGE



LP Cylinders  
Regulators & Hoses  
Special Fittings  
Home Installations  
Commercial Delivery  
Knowledgeable Staff

**Southern States**

**WHITT’S FARM SUPPLY**  
2536 Main Street  
HURRICANE, WEST VIRGINIA  
Phone 562-5111

**PUTNAM COUNTY BANK**  
HURRICANE, WEST VIRGINIA  
Member Federal Reserve System  
Member Federal Deposit Insurance Corporation

**netranom COMMUNICATIONS**  
www.netranom.com

Websites - Networks - Hosting  
Phone Systems - Multimedia

2801 Virginia Avenue  
Hurricane, WV  
304.562.4700

Scott Edwards, Owner  
Located in Old Town Hall

**HENDERSON INSURANCE, INC.**  
*All Forms of Insurance SINCE 1949*

3275 Teays Valley Road  
Hurricane, WV 25526  
304-562-9681



**Metal Center Recycling**

1191 James River Turnpike  
Milton, West Virginia

M-F (8 am - 4 pm) Sat. (8 am - 11:30 am)

**304-390-5746**

**HATCHER’S AUTO REPAIR LLC**  
Light Truck & Auto Repair  
2188 Walton Road  
CULLODEN, WV 25510  
304-743-5867

# Obituaries

Continued from Page 3

**REBECCA J. FOSTER**  
Rebecca J. Hartley Foster (Becky), 79, of Hurricane, went home to be with the Lord on Thursday, October 21, 2021. Becky fought a courageous battle with cancer for eleven years! Her last days were spent under the care of Hospice at her sister’s home with the family and friends she loved so dearly.

Becky was extremely strong and independent, which led her to be both a fighter and a survivor. These traits and accompanying sacrifices were perhaps no better illustrated than in her love, dedication and unselfish manner in which as a single parent she raised her son, Brett. She never had it easy in life, but she never complained. When she was thrown lemons, she would make lemonade. She was also a very generous person who would literally give you the shirt off her back.

Although Brett was the love of her life, she also loved gardening, oil painting, and arranging flowers. And she loved to dance, with or without a partner. In her recent years she would sit on her deck for hours marveling at the sky and carrying on a conversation with her Lord.

Becky is survived by her loving son Brett and his wife Linda; sisters,

Brenda Guibert, Marilyn Callison (Carl); Brother, Alan Hartley (Sherry); special nieces/bonus granddaughters, Samantha Wise (Mic), Elizabeth Hartley, and Andrea Blandford (Bill); special nephews/bonus grandsons, Benjamin and Nicholas Blandford; bonus sisters/friends, Jackie Hayes, Sue Runion, Kaye Runion and Tina Leadmon; cousin/bonus sister, Carolyn Young; and friend, Joan Paul. She is also survived by a host of loving family members and friends.

Becky was preceded in death by her husband, William (Bill) Foster, her parents, Sam and Mabel Hartley and brother-in-law George Guibert.

Becky graduated from Hurricane High School and attended West Virginia State University. She worked at Blue Cross Blue Shield 15 years before working and retiring from Putnam County Bank. Becky was a member of the First Baptist Church of Hurricane for over 60 years, and a member of Hurricane Chapter Order of Eastern Star for 60 years.

A celebration of Becky’s life will be held in the Spring.

2021 at CAMC Memorial following a sudden illness. She was the owner and operator of Louise’s Beauty Shop in Buffalo for over 41 years. Louise loved all of her customers and the time they spent together over the years. She dearly loved her grandchildren and never missed an opportunity to spend time with them or talk about them.

She was the daughter of the late Ottie Watson Jr. and Martha Watson. In addition to her parents she was preceded in death by her sister, Roberta “Bobbi” Medors.

Survivors include her daughters, Christina (James) Price of Ripley and Michelle (Tony) Johnson of Fraziers Bottom; sisters, Brenda Cummings and Cyndie (Terry) Lowe both of Titusville FL; grandchildren, Meghan Hope Roberson, Morgan Faith Young, Dylan Johnson, Amber Johnson and James Johnson.

Funeral service was Wednesday, October 27, 2021 at Raynes Funeral Home (Eleanor Chapel) with Rev. Mitchell Burch officiating. Burial was in Buffalo Memorial Park, Buffalo.


Continued to Page 7

*The deadline for submissions to the Breeze is Monday at noon.*

For Results Try  
The Breeze  
Want Ads

Limestone, Gravel  
Riprap, Sand

We offer it all plus a variety of delivery  
options and great yard prices



Scary Creek  
Industrial Park

304-755-3636

304-755-3638

DENTAL Insurance

If you've put off dental care, it's easy to get back on track. Call Physicians Mutual Insurance Company now for inexpensive dental insurance. Get help paying for the dental care you need.

Getting back to the dentist  
couldn't be easier!

CALL TODAY  
1-855-405-3412  
Dental50Plus.com/press

Get your FREE Information Kit

Product not available in all states. Includes the Participating (in GA: Designated) Providers and Preventive Benefits Rider. Acceptance guaranteed for one insurance policy/certificate of this type. Contact us for complete details about this insurance solicitation. This specific offer is not available in CO, NY; call 1-800-969-4781 or respond for similar offer. Certificate C250A (ID: C250E; PA: C250Q); Insurance Policy P150 (GA: P150GA; NY: P150NY; OK: P150OK; TN: P150TN). Rider kinds: B438, B439 (GA: B439B).  
6208-0721

Obituaries

Continued from Page 6

**WILLIAM EDWARD LEMON**

William Edward “Eddie” Lemon, 65, passed away in the early hours of October 17, 2021. His passion for happiness and his unyielding desire to help others will be the cornerstones of his legacy. Eddie is survived by his three children, Tasha Litton of Surfside Beach, SC, Chad Lemon of Atlanta, GA and Tommie Lemon of Barboursville. He was the proud grandfather of four. Eddie is also survived by his siblings Todd Lemon of Nitro and his daughter Danielle Oldham of Eleanor, Jimmy Lemon of Crown Point, IN, Kathy Lemon of Winfield, Jeff Lemon of Hurricane, Kim Wandling of Pliny and Kara Lemon of St. Albans, and their respective families. Eddie was a lifelong raccoon hunter, garnering national and international recognition as a top hunter and breeder. Eddie dedicated his life to helping as many people, families and strangers as he could - doing so with no recognition or expectation needed. Eddie was honored with a celebration on Saturday, October 23, at the Halftime Café in Teays Valley.

**EVERETTE “BUDDY” RANDOLPH**

Everette R. “Buddy” Randolph, 84, of Red House, passed from a short illness on Oct. 18, 2021. Buddy worked his earlier years for FMC, Avtex and Unit Rig of Nitro. He later took heating and refrigeration classes and went on to work for Kryzak and Son until he retired to enjoy woodworking, camping and spending time with family and friends. He is preceded in death by his parents Orville and Cynthia Randolph and his brother Gene. Buddy is also preceded in death by his wife of 56 years, Mrs. Wanda M. Randolph; daughter Debbie Snyder; granddaughter April Snyder and grandsons Cameron Wolfe and Austin Randolph. He is survived by his brothers Stanley Randolph of Buffalo and Charles Randolph of Archbald, OH; sons Rick (Ruby) Randolph and Jerry (Angie) Randolph; daughters Darlina (John) Bowen and Jeanie (Jason) Wolfe; son-in-law O.B. Snyder; grandchildren Gregg Randolph, Jerry Randolph Jr., Bobby Randolph, Sierra Wolfe, Gracie Randolph, Tyler Wolfe, Tristin Wolfe and Courtland “George” Wolfe; 10 great grandchildren and a host of nieces, nephews and extended family members. He is also survived by his fiancé’ of 6 years, Deanna Pitchford. We will all miss him dearly. A tribute to the life of Buddy was held Friday,

GREAT RATE

This Ad  
space  
could be yours  
for  
\$95.00 per year.  
304-562-9881

AUCTION

**ONLINE REAL ESTATE AUCTION**  
Bidding begins closing Monday, November 8th at 6:00PM  
  
7135 Black Oak Road  
Frazier’s Bottom, WV  
*Property is in the Pliny area of Mason County*  
  
**3 Bedroom on Nearly 14 Acres**  
  
3 Bedroom, 1 Bath Project Home  
992+/- sqft  
Basement  
Hay Field, Barn, & Spacious Back Yard  
Septic  
Water must be hauled in  
Mason Co. District 1, Map 465, Parcel 14  
  
Questions or Viewings, please call Salesperson  
Todd Short 681-205-3044  
  
*RE Terms: 10% down payment made day of auction  
w/balance due at closing w/in 60 days. 10% BP.*  
  
JOE R. PYLE COMPLETE AUCTION & REALTY SERVICE  
Joe Pyle WV212, Joe Pyle, Broker  
5546 Benedum Drive, Shinnston, WV  
(888) 875-1599  
(304) 592-6000

October 22, 2021, at New Antioch Cemetery with Pastor Woody Willard officiating.

**JAMES RINICK II**  
James Gilmore Fletcher Rinick II passed away in his Red House residence on October 22nd, 2021 after suffering several years of health complications. He was 79 years old and surrounded by his family in his final hours. He is survived by his wife, Patricia, his sisters, Sondra Cardona, Pam Fagan, and Susan Hoving, his three children and eight grandchildren: Leigh Johns and David of Winfield, their children: Katie, Eric, Vladik, and Krissy; Jimmy Rinick and Nancy of Cross Lanes, their daughter, Emily; and Daniel Rinick and Crissy of Buffalo, WV, their children: Anna Rinick Whyel (married to Cory Whyel; of Morgantown), Johnny, and Hope Rinick; and his one great grandchild, Cayde Whyel. He was born to J. Gilmore Rinick and Ethel Mosholder Rinick on February 2nd, 1942. He was their only son and the oldest sibling of four sisters. He lived in the Putnam/Kanawha County areas all his life. He graduated from Dunbar High School in 1959, where he played football for one year and trumpet in band. He served in the US Air Force from 1961 to 1967 as a military base police officer at the Langley Air Force Base in Virginia. After an honorable discharge, he and Patricia Ann Pitchford met at the Shoney’s Drive-in on Kanawha Boulevard in 1966 and dated for six months. They were married March 17th, 1967 and were happily married for 54 years. He worked at the Bayer chemical plant in Institute until his retirement in 1999. After which, he spent more quality time with his loved ones and growing extended family. He was a very blessed and proud family man who was able to see all his children marry, his grandchildren grow up, get adopted, graduate school, participate in sports, attend dances and recitals, achieve their personal interests and goals, and even one of his granddaughters get married, have a child, and another one become engaged before his passing. He also enjoyed classic cars, watching westerns and cartoons, and working on word searches. He was a weightlifter in his prime, starting a local weightlifting group called the Iron Workers at one point in time. He was a devout Christian who attended Winfield Baptist Church most of his life where he sang in choir, led the congregation in song during services, participated in a ministry to a local nursing home, as well as to Camp Cowen. He was involved in fellowship events as much as he was able as well. Funeral service was Thursday, October 28, 2021, at Winfield Baptist Church, with Pastor Andrew Gordon and Pastor Mark Toole officiating. Burial was in Tyler Mt. Memory Gardens.

**West Virginia Statewide Classified Network**  
Featured in WVPA Newspapers Across West Virginia

**CAREER**  
TRAIN ONLINE TO DO MEDICAL BILLING! Become a Medical Office Professional online at CTI! Get Trained, Certified & ready to work in months! Call 877-635-0244. The Mission, Program Information and Tuition is located at CareerTechnical.edu/consumer-information. (M-F 8am-6pm ET)

**HELP OUT**  
DONATE YOUR CAR TO KIDS. Your donation helps fund the search for missing children. Accepting Trucks, Motorcycles & RV's too! Fast Free Pickup - Running or Not -24 Hour Response -Maximum Tax Donation -Call (888) 515-3814  
DONATE YOUR CAR TO UNITED BREAST CANCER FOUNDATION! Your donation helps education, prevention & support programs. FAST FREE PICKUP - 24 HR RESPONSE - TAX DEDUCTION 1-888-981-8027

**HEALTH/MEDICAL**  
LOOKING FOR ASSISTED LIVING, memory care, or independent living? A Place for Mom simplifies the process of finding senior living at no cost to your family. Call 1-888-918-8270 today!  
STROKE AND CARDIOVASCULAR DISEASE are leading causes of death, according to the American Heart Association. Screenings can provide peace of mind or early detection! Contact Life Line Screening to schedule your screening. Special offer - 5 screenings for just \$149. Call 1-855-915-3562  
DON'T LET THE STAIRS LIMIT YOUR MOBILITY! Discover the ideal solution for anyone who struggles on the stairs, is concerned about a fall or wants to regain access to their entire home. Call AmeriGlide today! 1-844-592-5113  
PORTABLE OXYGEN CONCENTRATOR May Be Covered by Medicare! Reclaim independence and mobility with the compact design and long-lasting battery of Inogen One. Free information kit! Call 833-274-3943  
UP TO \$15,000.00 OF GUARANTEED Life Insurance! No medical exam or health questions. Cash to help pay funeral and other final expenses. Call Physicians Life Insurance Company- 888-217-5559 or visit www.Life55plus.info/wv  
DENTAL INSURANCE from Physicians Mutual Insurance Company. Coverage for 350 plus procedures. Real dental insurance - NOT just a discount plan. Do not wait! Call now! Get your FREE Dental Information Kit with all the details! 1-855-405-3412 www.dental50plus.com/press #6258  
APPLYING FOR SOCIAL SECURITY DISABILITY or Appealing a Denied Claim? Call Bill Gordon & Assoc. Our case managers simplify the process & work hard to help with your case. Call 1-844-448-0317 FREE Consultation. Local Attorneys Nationwide [Mail: 2420 N St NW, Washington DC. Office: Broward Co. FL (TX/NM Bar.)]


**INTERNET/TV**  
4G LTE HOME INTERNET Now Available! Get GotW3 with lightning fast speeds plus take your service with you when you travel! As low as \$109.99/mo! 833-586-1598  
AT&T Internet. Starting at \$40/month w/12-mo agmt. Includes 1 TB of data per month. Get More For Your High-Speed Internet Thing. Ask us how to bundle and SAVE! Geo & svc restrictions apply. Call us today 1-844-358-7158.  
AT&T TV - The Best of Live & On-Demand On All Your Favorite Screens. CHOICE Package, \$64.99/mo plus taxes for 12months. Premium Channels at No Charge for One Year! Anytime, anywhere. Some restrictions apply. W/ 24-mo. agmt TV price higher in 2nd year. Regional Sports Fee up to \$8.49/mo. is extra & applies. Call IVS 1-855-656-0296  
DIRECTV for \$69.99/mo for 12 months with CHOICE Package. Watch your favorite live sports, news & entertainment anywhere. One year of HBO Max FREE. Directv is #1 in Customer Satisfaction (JD Power & Assoc.) Call for more details! (some restrictions apply) Call 1-844-373-2749  
DIRECTV NOW. No Satellite Needed. \$40/month. 65 Channels. Stream Breaking News, Live Events, Sports & On Demand Titles. No Annual Contract. No Commitment. CALL 1-855-767-6026  
DISH Network. \$64.99 for 190 Channels! Blazing Fast Internet, \$19.99/mo. (where available.) Switch & Get a FREE \$100 Visa Gift Card. FREE Voice Remote. FREE HD DVR. FREE Streaming on ALL Devices. Call today! 1-855-736-4350

**MISCELLANEOUS**  
\$10K+ IN DEBT? Be debt free in 24-48 months. Pay a fraction of your debt. Call National Debt Relief 877-755-1089  
LONG DISTANCE MOVING: Call today for a FREE QUOTE from America's Most Trusted Interstate Movers. Let us take the stress out of moving! Call now to speak to one of our Quality Relocation Specialists 888-902-2365  
THINKING ABOUT INSTALLING A NEW SHOWER? American Standard makes it easy. FREE design consultation. Enjoy your shower again! Call 1-833-385-1415 today to see how you can save \$1,000 on installation, or visit www.newshowerdeal.com/wvps  
HANDS ON THE RIVER MASSAGE, Geraldine Gardner, LMT, 3422 Penn-sylvania Ave., Charleston, WV. Call (304) 541-9139 for an appointment.  
THE GENERAC PWRCELL, a solar panel battery storage system. SAVE money, reduce your reliance on the grid, prepare for power outages and power your home. Full installation services available. \$0 Down Financing Option. Request a FREE, no obligation, quote today. Call 1-833-310-1895  
BECOME A PUBLISHED AUTHOR. We want to Read Your Book! Dorrance Publishing-Trusted by Authors Since 1920 Book manuscript submissions currently being reviewed. Comprehensive Services: Consultation, Production, Promotion and Distribution Call for Your Free Author's Guide 1-833-675-6435 or visit http://dorranceinfo.com/WV

Place YOUR statewide ad today any of three easy ways:


Call classifieds at this Newspaper

Or WVPA at 1-800-235-6881 or Visit www.wvpress.org



ASSOCIATION • SERVICES • FOUNDATION

almost heaven



Located within the capital city of Charleston, flying with Yeager Airport is easy and convenient. With only a brief walk to the terminal and short check in and security lines, taking flight is quicker than ever in Almost Heaven.


WVtourism.com/Yeager

YEAGER AIRPORT

WEST VIRGINIA

**LIFE LINE SCREENING**  
The Power of Prevention

**Are you at risk for stroke or cardiovascular disease?**  
*Screenings are easy, painless and non-invasive.*  
Call Life Line Screening at  
**855-915-3562**  
Special Offer for Readers  
5 screening package for  
**\$149**



Baptist Church, with Pastor Andrew Gordon and Pastor Mark Toole officiating. Burial was in Tyler Mt. Memory Gardens.

**Breeze Classifieds Are The Same Low Price For Both Individuals and Businesses**  
**(304) 562-9881**

Continued to Page 9

# Pumpkin Carving Contest Produces Winners:

1st – \$50 Amazon gift card, 2nd – \$25 gift card, 3rd – \$10 gift card, Mayor’s choice – \$50 gift card and medal



Christie and Destiny Kelly of Hurricane enjoy carving pumpkins every year. (Photo by Betsy Allen)



Ages 17 and Up – Jessica King, Third Place; Laura Jarrell, Second Place; Kelly Lanham, First Place. (Photo by Ron Allen)



Ages 5 and under winners – Colton Hopkins, Third Place; Hayato Machino, Second Place; Murphy Smith, First Place. (Photo by Ron Allen)



Ages 6-10 winners – Rima Kubota, Third Place; Cole Rooper, Second Place; Easton Lambert, First Place. (Photo by Ron Allen)



Ages 11-16 – Sophie Dunlap, third place; Kaleigh Womack, Second place; Nick Triplett, First Place. (Photo by Ron Allen)

# Bethel Baptist Church Holds Colorful Trunk or Treat



Scott and Sherry Sowards did not scare anyone.



Gary and Cathy Amick produced a taste of autumn

# Spookyville Comes to Valley Park

Continued from Page 1

volunteers with the Story Booth Characters giving out candy at various stations on the trail. Each volunteer stood beside a painted door featuring decorations inspired by the fairy tale character they were portraying to simulate the experience of actually going trick or treating.

Other activities held over the weekend included a costume contest, hayrides, obstacle course, and Halloween movie showings.

The event was very well received, with many area families coming out to enjoy two evenings of family friendly Halloween activities.



Above: The Lincoln County Cloggers put on a Halloween-themed performance.

Right: Bethany Adkins of the Putnam County Library reads spooky stories around a fire pit. (Photos by Betsy Allen)



**Subscribe to the Breeze in Putnam County for only \$20.00 per Year (304) 562-9881**

## The Hurricane Breeze


On-Line Edition  
Available at single copy price  
Go to:  
[hurricanebreezenews.com](http://hurricanebreezenews.com)

## Booster Shots Now Available in West Virginia

Are you currently eligible for a booster shot?

✓ Did you receive the Pfizer-BioNTech vaccine?

✓ Has it been at least six months since your second dose?



WEST VIRGINIA Department of Health & Human Resources

Learn more and find a vaccine at [vaccinate.wv.gov](http://vaccinate.wv.gov)

# Be Part of the Gift

Baby's First Christmas

Holiday Pet Photos



Every year, the Hurricane Breeze publishes a special keepsake Christmas edition as a gift to the community. The issue features the popular Baby's First Christmas section, which has been published continuously for over thirty-five years, and the more recent Holiday Pet Photo section, as well as other seasonal features. The Breeze Christmas edition is a chance for businesses and individuals to be part of this gift to the community. The Breeze offers a wide variety of both color and black and white advertisements, which can be customized with your message. If your business would like to be part of the Christmas issue, email us at [breezenews@citynet.net](mailto:breezenews@citynet.net) or call 304-562-9881.

## Obituaries

Continued from Page 7

### JAMES L. THORNTON

James L. "Peacock" Thornton, 60, of Hometown, passed away October 19, 2021.

He is survived by his daughters Holly Johnston and April Cosman; grandchildren Harlequin Pritt, Caide Johnston and Savannah Cosman and special friend Anna Saxton.

At his request there will be no formal services at this time but the family will be hosting a remembrance gathering at a later date. Burial was in Haven of Rest Memory Gardens, Red House.

### JAMES ROBERT VANOY SR.

James Robert Vanoy, Sr. 77, of Hurricane, passed away on Thursday, October 21, 2021 at his home. He was the son of the late Huey and Clara Vanoy. James served our country in the US Navy. He was a self entrepreneur who owned Vanoy's Service Center and multiple other companies. Also, he was a master electrician, realtor, boiler technician, and held several other certifications. James was a loving husband, father, grandfather, and great grandfather.

Left to cherish his memory is his loving wife of 56 years, Gloria Jean Leach Vanoy; children, Michelle Vanoy-Warner (James) and Robbie Gillespie (Emily); grandchildren, James R. Vanoy, III (Alyssa), Alexandra Turley, Liam Warner, Morgan Warner, Josh Warner (Emily), Robbie Gillespie, Jr. and Isaiah Gillespie; very

close friend, Betty Leach; and a host of family and friends.

In addition to his parents, James is preceded in death by his son, James R. "Jimmy" Vanoy, Jr.; and special cousins, Laura May Moles, Sue Bluett, and Shirley Thaxton.

Funeral service was Tuesday, October 26, 2021, with Pastor Jack Russel officiating. Burial was in Floral Hills Garden of Memories with military rites.

### CATHY WAUGH

Cathy Waugh, 62, of Hurricane, passed away, October 18, 2021.

She was born October 28, 1958, in Charleston, to the late Gene L. and Catherine Wheeler Parsons, who was an English Teacher at Stonewall Jackson High School. She was also preceded by aunt and uncle, Lillian and Bill Rock.

Cathy was a member of the Charleston High School Marching Band, member of the Crazy Yorky Ladies and Dudes and the Blvd. Church of Christ.

Cathy was an avid reader, loved photography, and thoroughly enjoyed the Yorkie Jamboree.

She is survived by her loving family, daughters, Kari (Matt) Conner of Winfield and Amie Waugh Glancy (Jake Reineke) of Stuart, Florida, her "Sissy" Lisa Rock of Port St. Lucie, Florida, grandchildren, Taylor Dawn Glancy, Madison Paige Conner, Gaige Michael Glancy, Eli Parker Conner, her fur babies, Peanut Butter and Jelli and a host of friends

and loved ones.

Funeral service was Thursday, October 21, in Elk Funeral Home, Charleston, with Pastor Randy Ledsome officiating.

### MARY MAXINE WOODALL

Mary Maxine Skidmore Woodall, 87, of Poca, went home with her Lord on Sunday, October 24, with her husband of 69 years, Jack Woodall by her side.

Maxine was preceded in death by her parents, Harry and Ruth Skidmore; brother Carl and sisters Eva, Anna, Hazel and Betty.

Leaving behind to cherish wonderful memories are her husband, Jack; daughters Mary Newman (Fred) and Barbara Parsons (Terry);

five grandchildren; fifteen great grandchildren; four great-great grandchildren; brother George Skidmore; sisters Emogene Tomlin and Nancy Lanham and many loved nieces and nephews.

Maxine graduated early from Poca High School and was employed by the State of West Virginia B & O Tax Division. She loved traveling to Canada for fishing trips, helping someone in need and she never met a single person she didn't know.

A tribute to the life of Maxine was held Wednesday, October 27, 2021, at Haven of Rest Memory Gardens Mausoleum Chapel with Pastor David Bess officiating. Burial was in the memory gardens.

Only newspapers with a bonafide circulation are qualified to publish legal advertisements.

#### LEGAL ADVERTISEMENT

##### NOTICE OF ANCILLARY FILING WITHOUT ANY ADMINISTRATION OF ESTATE

Notice is hereby given that a foreign will or affidavit without administration of estate has been filed Putnam County Clerk's Office pursuant to the provisions of law as follows:

Decedent: Barbara Jean Stump  
Filed By: James Barry Stump  
P. O. Box 3221  
Pawleys Island SC 29585

Any person interested person objecting to the filing of the foreign will or Affidavit or objecting to the absence of appointment or administration being made in this state must file a notice of an objection with the undersigned fiduciary supervisor within 60 days after October 28, 2021 or within 30 days of the service of the notice, whichever is later. If an objection is not filed timely, the objection is forever barred.

Given under my than this 25th day of October 2021.

Fiduciary Supervisor  
Putnam County  
12093 Winfield Road  
Winfield, WV 25213

10-28-21

#### LEGAL ADVERTISEMENT

##### IN THE COUNTY COMMISSION OF PUTNAM COUNTY, WV

The County Commission of Putnam County, sitting in regular session this 12th day of October, 2021, does hereby ORDER the Clerk of this Commission to publish the following notice, as a Class II-O legal advertisement, in the Hurricane Breeze.

##### NOTICE

Please be advised that on November 9, 2021, the Putnam County Commission will consider the entry of an Order regarding changes in the magisterial districts, precincts, and polling place locations for Putnam County. These changes are being made due to a shift in population in accordance with the most recent Census. This will be a permanent change effective with the May 10, 2022, Primary Election. Any interested party may appear before the Putnam County Commission during regularly scheduled meetings on October 28, 2021, at 5:30 p.m. and November 9, 2021, at 9:00 a.m., in Room 202 located on the second floor of the courthouse.

ENTER this 12th day of October, 2021.

Ronald R. Foster, President

R. Andrew Skidmore, Commioner

C. Brian Ellis, Commissioner  
10-21-21

#### LEGAL ADVERTISEMENT

##### Bid Invitation

The City of Hurricane is seeking bids for a 2018 Dodge Ram 2500 ST or like make and model with less than 35,000 miles, white in color, vehicle must be immediately available. Please contact Andy Skidmore at [askidmore@hurricanewv.com](mailto:askidmore@hurricanewv.com).  
10-28-21

#### LEGAL ADVERTISEMENT

APPENDIX A  
PUBLIC SERVICE COMMISSION  
OF WEST VIRGINIA  
CHARLESTON  
CASE NO. 21-0750-MC-TC  
E & L, INC.,  
A corporation,  
Application for the transfer of P.S.C. M.C. Certificate No. F-4691 to RGL, Inc., dba Mountain State Waste.

##### NOTICE OF FILING

On October 14, 2021, E & L, Inc. (E&L) and RGL, Inc., dba Mountain State Waste (MSW) requested consent from the Public Service Commission of West Virginia for the transfer of certain assets owned by E&L along with the applicable operating authority to MSW. E&L currently provides solid waste collection services in portions of Mason and Putnam Counties. Anyone desiring to protest or intervene should file a written protest or request to intervene within ten days following the date of publication unless otherwise modified by Commission Order. Requests to intervene must comply with the Commission rules on intervention set forth in the Commission Rules of Practice and Procedure. All protests and intervention requests should be addressed to: WVPSO Executive Secretary, P.O. Box 812, Charleston, WV 25323. Alternatively, the public can submit comments and view the filings in this matter on the Commission website.

E & L, INC.  
10-28-21

#### LEGAL ADVERTISEMENT

##### NOTICE OF TRUSTEE'S SALE

NOTICE OF TRUSTEE'S SALE is hereby given pursuant to and by virtue of the authority vested in the Substitute Trustee, WV Trustee Services, LLC, by that certain Deed of Trust dated April 13, 2006, executed by Borrower, Frances Arlene Hale, to Douglas McElwee, the Trustee of record in the office of the Clerk of the County Commission of Putnam County, West Virginia, in Book 785, at Page 79. At the time of the execution of the Deed of Trust, this property was reported to have a mailing address of 3 Angelia Drive, Scott Depot, WV 25560. WV Trustee Services, LLC were appointed as Substitute Trustees by APPOINTMENT OF SUCCESSOR TRUSTEE dated September 25, 2019, of record in the Clerk's Office in Book 1224, Page 999. The borrower defaulted under the Note and Deed of Trust and the Substitute Trustees have been instructed to foreclose under the Deed of Trust. Accordingly, the Substitute Trustees will sell the following described property to the highest bidder at the front door of the Courthouse of Putnam County, in Winfield, West Virginia, on the following date:

1st day of November, 2021  
at 10:15 a.m.

All that certain lot, tract or parcel of land, together with the improvements thereon and the appurtenances thereunto belonging, situate in Scott District, Putnam County, West Virginia, and being all of Lot No. 12, as shown on that certain plat entitled, "Section Two Phase Two Johnson Place Scott District Putnam County West Virginia", being Lots 12 thru 17, dated April 3, 2002, prepared by Donald R. Hayes, P. L.S. #902 of Randolph Engineering, a copy which is recorded in the Office of the Clerk of the County Commission of Putnam County, West Virginia in Plat Cabinet D, Slide 46.

Being the same property conveyed to Frances Arlene Hale by the Deed dated November 14, 2002 and recorded in Deed Book 433 at Page 611 in the Office of the Clerk of the County Commission of Putnam County, West Virginia.

##### TERMS OF SALE:

- 1) The property will be conveyed in an "AS IS" physical condition by Deed containing no warranty, express or implied, subject to the Internal Revenue Service right of redemption, all property taxes, prior Deeds, liens, reservations, encumbrances, restrictions, rights-of-ways, easements, covenants, conveyances and conditions of record in the Clerk's office or affecting the subject property.
- 2) The Purchaser shall be responsible for the payment of the transfer taxes imposed by the West Virginia Code § 11-22-1.
- 3) The Beneficiary and/or the Servicer of the Deed of Trust and Note reserve the right to submit a bid for the property at sale.
- 4) The Trustee reserves the right to continue sale of the subject property from time to time by written or oral proclamation, which continuance shall be in the sole discretion of the Trustee.
- 5) The Trustee shall be under no duty to cause any existing tenant or person occupying the property to vacate said property, and any personal property and/or belongings remaining at the property after the foreclosure sale will be deemed to constitute ABANDONED PROPERTY AND WILL BE DISPOSED OF ACCORDINGLY.
- 6) The total purchase price is payable to the Trustee within thirty (30) days of the date of sale, with ten (10%) of the total purchase price payable to the Trustee at sale.

WV Trustee Services, LLC,  
Substitute Trustee

BY:  
Dionne Reynolds, Limited Signing Officer

WV Trustee Services, LLC  
McGuire Office Center  
618 Tenth Street, Suite 108  
Huntington, WV 25701  
(304) 853-3336  
[dionne.reynolds@wvtrusteeservices.com](mailto:dionne.reynolds@wvtrusteeservices.com)

10-14-21



Find the right senior living option for your mom or dad with our personalized process

Our service is free, as we're paid by our participating communities and providers.

 1-888-918-8270  
aPlaceforMom.  
THE PLACE FOR SENIOR LIVING ADVICE

Subscribe to the Breeze in Putnam County for Only \$20.00 per Year

LEGAL ADVERTISEMENT		LEGAL ADVERTISEMENT		LEGAL ADVERTISEMENT		LEGAL ADVERTISEMENT		LEGAL ADVERTISEMENT		LEGAL ADVERTISEMENT				
NOTICE IS HEREBY GIVEN THAT TAX LIENS FOR FOLLOWING DESCRIBED TRACTS OR LOTS OF LAND OR UNDIVIDED INTERESTS THEREIN IN THE COUNTY OF PUTNAM WHICH ARE DELINQUENT FOR THE NONPAYMENT OF TAXES FOR THE YEAR 2020, WILL BE OFFERED FOR SALE BY THE UNDERSIGNED SHERIFF AT PUBLIC AUCTION AT THE FRONT DOOR OF THE COURTHOUSE OF THE COUNTY, BETWEEN THE HOURS OF NINE IN THE MORNING AND FOUR IN THE AFTERNOON, ON THE 18TH DAY OF NOVEMBER, 2021. TAX LIENS ON EACH UNREDEEMED TRACT OR LOT, OR EACH UNREDEEMED PART THEREOF OR UNDIVIDED INTEREST THEREIN, WILL BE SOLD AT PUBLIC AUCTION TO THE HIGHEST BIDDER IN AN AMOUNT WHICH SHALL NOT BE LESS THAN THE TAXES, INTEREST AND CHARGES WHICH SHALL BE DUE THEREON TO THE DATE OF SALE, AS SET FORTH IN THE FOLLOWING TABLE:														
FALL PUBLICATION LIST														
COUNTY-PUTNAM TICKET	TAXPAYER NAME	TAX YEAR-2020	DISTRICT-01-BANCROFT TOWN PROPERTY DESCRIPTION	DUE	COUNTY-PUTNAM TICKET	TAXPAYER NAME	TAX YEAR-2020	DISTRICT-01-BANCROFT TOWN PROPERTY DESCRIPTION	DUE	COUNTY-PUTNAM TICKET	TAXPAYER NAME	TAX YEAR-2020	DISTRICT-01-BANCROFT TOWN PROPERTY DESCRIPTION	DUE
					00000002988	STOKES GROCERY INC		PRT LOT 1 (GROCERY STORE)	1185.92	00000002989	STOKES GROCERY INC		PRT LOT 1 (APARTMENT)	607.14
					00000002989	STOKES GROCERY INC		LOTS 2, 3 & PRT OF 4 S BUFFALO	1433.07	00000002990	STOKES GROCERY INC		LOT 5 E BUFFALO	790.42
					00000002991	STOKES GROCERY INC		22,395.31 SQ FT NR BUFFALO	570.33	00000002992	STONE WANDA L		.37 AC NR BUFFALO	111.56
					00000002992	STONE WANDA L		7,450 SQ FT NR BUFFALO	105.93	00000002993	STONE WANDA L		8,745 SQ FT NR BUFFALO	84.62
					00000002993	STONE WANDA L		LOTS 101, 102 & 103 ODELL ADD	99.08	00000002994	STONE WANDA L		LOT 12 BLK 11 E BUFFALO	599.42
					00000002994	STONE WANDA L		LOT 15 BLK 11 E BUFFALO	215.99	00000002995	STONE WANDA L		LOT 14 BLK 11 E BUFFALO	95.25
					00000002995	THORNE MADALINE		PRT LOTS 59 & 66 N MAIN ST	88.91	00000003006	WEAVER RICHARD			
					00000003006	WEAVER RICHARD				00000003041	WEAVER WANDA J			
					00000003041	WEAVER WANDA J				00000003042	WEAVER WANDA J			
					00000003042	WEAVER WANDA J				00000003043	WEAVER WANDA J			
					00000003043	WILSON D K ET UX				00000003077	WILSON D K ET UX			

000000001	BAILEY CLARA A	0.42 ACRE	140.54	TICKET	TAXPAYER NAME	PROPERTY DESCRIPTION	DUE
0000000020	BAILEY WHITNEY DAWN	0.62 ACRE	925.01	0000003185	ADKINS CHESTER	ROYALTIES JOHN DIAL & CORE APP	73.14
0000000033	BYRNSIDE KERRY C ET UX	3,333 SQ FT	330.04	0000003198	ADKINS ERIC N	1.489 ACRES	1057.95
0000000040	CHEEKS WILLIAM CURTIS JR ET UX	0.62 AC (CALC) BLK 6 BANCROFT	181.87	0000003211	ADKINS JACKIE LEE	LOT 2 (0.814 AC)	77.86
0000000050	COCHRAN KODI A	0,000 SQ FT BANCROFT	441.58	0000003240	AEH ROYALTY COMPANY	ROYALTIES CABOT OIL & GAS	85.20
0000000071	ECHOLS JAMI B	LOT 47 BANCROFT	105.07	0000003242	AHOY LAND LLC	2.08 AC LAKE WASHINGTON	115.72
0000000072	ECHOLS JAMI B	LOT 46 BANCROFT	373.32	0000003258	ALFORD FRANKLIN D	ROYALTIES CHESAPEAKE APPALACHI	73.14
0000000074	FAULKNER ANTHONY P &	0.37 AC PARCEL B	713.61	0000003270	ALLEN DARRELL L ET AL	1/6 OF 1/2 OF 20 AC MIN BUFF	73.14
0000000083	FRAME THOMAS A	.24 AC BANCROFT	114.55	0000003300	AMFLO ENTERPRISES	1/2 INT OF 3/4 OF 47.50 AC MIN	78.90
0000000087	GAY WILLIAM R ET UX	LOTS 95, 96, 97 BANCROFT	652.10	0000003301	AMFLO ENTERPRISES LLC	410.65 AC MIN C P HALL LAND	237.85
0000000140	MCLAUGHLIN ROBERT K II	0.058 AC BANCROFT	416.07	0000003302	AMFLO ENTERPRISES LLC	68 AC MIN CHARLEYS CRK	114.20
0000000153	PUTNAM CHARLES W	LOTS 1 & 2 BLK 1 BANCROFT	408.79	0000003303	AMFLO ENTERPRISES LLC	MIN 15 AC	77.30
COUNTY-PUTNAM	TAX YEAR-2020	DISTRICT-02-BUFFALO		0000003304	AMFLO ENTERPRISES LLC	MIN 82 AC MCCOMAS LAND	123.15
TICKET	TAXPAYER NAME	PROPERTY DESCRIPTION	DUE	0000003305	AMFLO ENTERPRISES LLC	MIN 59.50 AC RESERVED	99.08
0000000282	AHOY LAND LLC	0.53 AC 18 MILE CRK	73.94	0000003306	AMFLO ENTERPRISES LLC	1/3 INT MIN PAR 1 (18.33 AC)	73.14
0000000284	AHOY LAND LLC	8.50 AC KAN RIVER	74.20	0000003307	AMFLO ENTERPRISES LLC	1/3 INT MIN 68 AC BUFF CRK	84.68
0000000297	AMERICAN IRA LLC	156.42 AC (SURFACE ONLY)	3152.48	0000003308	AMFLO ENTERPRISES LLC	1/2 OF 58 AC MIN STONE LAND	82.32
0000000298	AMERICAN IRA LLC	17 AC 18 MILE CRK	176.84	0000003309	AMFLO ENTERPRISES LLC	1/3 OF 71 AC MINERAL STONE	85.20
0000000299	AMERICAN IRA LLC	48 AC OHIO 18 MILE CRK	371.65	0000003312	AMFLO LLC	MIN 7.57 AC	73.14
0000000300	AMFLO ENTERPRISES LLC	MIN 1/2 INT 36.50 AC HENSON	78.90	0000003318	ANCELL REBA N	ROYALTIES CORE APPALACHIA	73.14
0000000301	AMFLO ENTERPRISES LLC	MIN 1/2 INT 52.50 AC BIG	82.84	0000003320	ANDERSON JANET J	LOT 38 & PRT LOT 39 W E	415.94
0000000302	AMFLO ENTERPRISES LLC	1/2 INT OF 1/6 OF 202 AC MIN	78.12	0000003333	AQUILONIA COAL COMPANY	1/11 OF 135 AC TRACE TURKEY	73.14
0000000303	AMFLO ENTERPRISES LLC	1/8 OF 286.33 AC MIN 18 MILE	87.56	0000003334	AQUILONIA COAL COMPANY	1/4 OF 80 AC ROGERS LAND	73.14
0000000304	AMFLO ENTERPRISES LLC	1/2 INT IN 1/3 INT IN 200 AC	83.10	0000003335	AQUILONIA COAL COMPANY	1/2 MIN 20 AC LUTHER GRASS	73.14
0000000305	AMFLO ENTERPRISES LLC	1/2 OF 53 AC MIN	83.10	0000003336	AQUILONIA COAL COMPANY	1/2 OF 83 AC COAL ONLY	73.39
0000000306	AMFLO ENTERPRISES LLC	1/2 OF 37 AC MIN WALKER LD	79.18	0000003337	AQUILONIA COAL COMPANY	1/2 OF 57 AC MARTIN LAND	76.82
0000000313	AQUILONIA COAL COMPANY	1/2 OF 29.64 AC 18 MILE CRK	73.14	0000003338	AQUILONIA COAL COMPANY	20% INT IN 25 AC TRACE CRK COA	78.12
0000000314	AQUILONIA COAL COMPANY	1/2 INT IN 100 AC COAL ONLY	73.94	0000003339	AQUILONIA COAL COMPANY	20 % INT 100 AC TRACE CRK COAL	73.68
0000000333	ATHENS GRACIE L	LOT 9 (5 AC) MOUTH OF BUFFALO	830.89	0000003340	AQUILONIA COAL COMPANY	1/2 MIN 61 AC BILL CASDORPH	83.36
0000000334	ATHENS TOMMIE AND GRACIE	ROYALTIES IRA D BARTRAM	88.60	0000003341	AQUILONIA COAL COMPANY	9/28 OF 42.50 AC MIN HENRY	73.14
0000000372	BIAS TIMOTHY L ET UX	LOT 61 RUMER STATION SUBD	1108.40	0000003342	AQUILONIA COAL COMPANY	1/4 OF 56 AC MIN LICK CRK	73.39
0000000373	BLACK DELLA	8/10 INT 95 AC WHITE PINE	1392.79	0000003343	AQUILONIA COAL COMPANY	1/3 OF 110 AC & 10 AC COAL ONL	87.02
0000000374	BLACK GOLD GROUP LTD	96 AC MIN HUDSON LAND	116.87	0000003344	AQUILONIA COAL COMPANY	COAL ONLY 36.50 AC	73.14
0000000376	BLACKBURN FRED THOMAS	5.39 AC W SIDE GREAT KAN RIVER	813.09	0000003345	AQUILONIA COAL COMPANY	COAL ONLY 21.33 AC	73.14
0000000430	BOYLES PAUL JR ET UX	28.77 AC PLANTATION CRK	565.66	0000003346	AQUILONIA COAL COMPANY	COAL ONLY 22.50 AC & 1.75 AC	73.14
0000000441	BRADFIELD FAMILY TRUST 4/13/99	8.16 ACRES 18 MILE CRK	178.01	0000003347	AQUILONIA COAL COMPANY	COAL ONLY 25 AC THOMPSON CRK	73.14
0000000520	CASTO DENNIS MATTHEW	3.28 AC 18 MILE CRK	421.12	0000003348	AQUILONIA COAL COMPANY	12% INT IN 25 AC MIN TRACE	73.14
0000000540	CAVENDER DALE JANE & JEFFERY D	65.75 AC LUKES BRANCH	1141.43	0000003360	ARIEL REAL ESTATE LLC	LOT 110 SEC I KINGSWOOD EST	1562.05
0000000559	COBB DORSEL H ET UX	MIN 1/2 98.50 AC & 1 AC BIG	81.80	0000003363	ARNOLD EVELYN MARIE	ROYALTIES CHESAPEAKE APPALACHI	73.14
0000000560	COBB DORSEL JR	98.5 AC BIG BUFFALO	1135.16	0000003371	ASBURY DEBRA SUE	PRT LT 4 (21.76 AC) BRIDGE CRK	415.94
0000000561	COBB DORSEL JR	1 AC	76.30	0000003374	ASHWORTH DAVID	ROYALTIES CHESAPEAKE	73.14
0000000562	COBB DORSEL JR	3.41 ACRES BIG BUFFALO	272.68	0000003375	ASHWORTH DAVID	ROYALTIES CORE APPALACHIA	73.14
0000000564	COBB EMILY	ROYALTIES PUTNAM NATRL	223.43	0000003381	ASHWORTH KYLE	ROYALTIES COLUMBIA NATURAL RES	73.14
0000000597	CONNELL NANCY W	ROYALTIES B&F COMPANY LLC	106.13	0000003382	ASHWORTH LINDA C	LOT 1 (2.79 AC) TRACE CRK	401.49
0000000599	COOPER EMMA	ROYALTIES B&F COMPANY	192.80	0000003383	ASHWORTH OKEY	ROYALTIES CORE APPALACHIA	73.14
0000000625	COX STEPHEN C ET AL	12.05 AC	938.65	0000003386	ASHWORTH RAY	ROYALTIES COLUMBIA NATURAL RES	73.14
0000000628	CRAFTS WANDA GATES	ROYALTIES FROM MOUNTAINEER GAS	80.48	0000003391	ATWOOD DEMMIE JEWELL	ROYALTIES COLUMBIA NATURAL RES	73.14
0000000631	CRAIG ANNA MAE	LOTS 3, 4 & 5 MIDWAY	557.53	0000003408	BAILEY AVONELLE	ROYALTIES FROM COOPER GAS	73.14
0000000632	CRAIG ANNA MAE	LOTS 8, 9, 10, 11, & 12	515.38	0000003427	BAKER STEVEN J ET UX	4.31 ACRE	896.10
0000000649	CRAIG RHONDA D	LOTS 16 & 17 FRUTH ADD TO	649.70	0000003438	BALLARD DAVID MARTIN	UND INT RENTALS, ROYALTIES &	73.14
0000000672	CUMMINGS THOMAS JAMES JR	1/2 INT 1/6 OF 202 AC MIN	78.12	0000003441	BALOG JOSEPH D ET UX	17.14 AC CHARLEYS CRK	467.99
0000000686	DAVIS GILBERT R ET UX	12,000 SQ FT RT 17	629.28	0000003482	BAYS ERMA J	ROYALTIES CORE APPALACHIA	73.14
0000000696	DODSON WILLIAM E JR ET AL	PARCEL .217 AC OLKAKER TOWN	80.99	0000003484	BAYS LUCILLE	ROYALTIES MYERS TAYLOR GAS	73.14
0000000711	DUFFY CATHERINE L	ROYALTIES MOUNTAINEER GAS	73.14	0000003513	BEAVER CHRIS & APRIL	PARCEL 12,585.4 SQ FT (.29 AC)	124.99
0000000779	EVANS MARK	0.46 ACRE	294.97	0000003514	BEAVER CHRISTOPHER & APRIL	13,718 SQ FT (.31 AC) RT 60	443.12
0000000785	FELLURE STEVEN	.693 AC	1556.19	0000003525	BECKETT J H	98.6 AC MIN	134.15
0000000786	FELLURE STEVEN E	1.22 ACRES	1204.07	0000003553	BENNETTE ZULA E	ROYALTIES CORE APPALACHIA	73.14
0000000787	FELLURE STEVEN EUGENE	1.443 AC	100.64	0000003569	BILLUPS CARRIE	ROYALTIES CHESAPEAKE	73.14
0000000788	FELLURE STEVEN MARION &	0.67 AC HONEY CUT	597.87	0000003580	BIRD BRIAN & ELIZABETH MARIE	LOT 2 SYCAMORE LANE SUBD	611.57
0000000830	FISHER RONALD G	2019BACKTAX 1 AC OTTER BRANCH	836.26	0000003593	BIRD ELMER R ET UX	ROYALTIES ELAHS GAS CO	93.57
0000000841	FOX BRENDA KAY	PARCEL 2 (7.50 AC)	498.89	0000003602	BIRD IRWIN JANE	1/2 OF 60 AC MIN TURKEY CRK	74.20
0000000915	GILTINAN KATHERINE B	INT IN MIN 16.75 AC & 1,047 AC	73.14	0000003639	BLACK GOLD GROUP LTD	MIN 1/2 OF 58 AC ARBAUGH LAND	89.12
0000000922	GODDARD MARY	ROYALTIES NYTIS EXPLORATION CO	76.56	0000003640	BLACK GOLD GROUP LTD	MIN 34.50 AC & 35 AC BIG CRK	103.78
0000001003	HAMMOCK JAMES E III ET UX	25 AC 18 MILE CRK (LOT A)	368.23	0000003641	BLACK GOLD GROUP LTD	MIN 62.50 AC TRACE FORK	100.64
0000001025	HARMON STEVE L JR ET UX	.67 AC 18 MILE CRK	402.29	0000003642	BLACK GOLD GROUP LTD	1/3 INT MIN PAR 1 (18.33 AC)	73.14
0000001029	HARPER CHARLES & SHEARELL	ROYALTIES FROM MOUNTAINEER GAS	82.58	0000003643	BLACK GOLD GROUP LTD	ROYALTIES MAHUE	73.14
0000001054	HAYES ELDON	LOT 4 (3.98 ACRES)	323.71	0000003653	BLAISDELL PAUL WALTER	LOT FF-26 LAKE WASHINGTON	76.30
0000001067	HENRY SONNY D ET UX	LOT 29 OAKRIDGE SUBD	717.27	0000003663	BLOUNT TAMERA JO ANN	ROYALTIES CORE APPALACHIA	73.14
0000001069	HENRY SONNY D ET UX	LOT 35 OAKRIDGE SUBD	106.93	0000003677	BONER CAROL	ROYALTIES JOHN L DIAL	73.14
0000001078	HENSON EMMA ET AL TRUSTEES	0.3146 AC	113.99	0000003698	BOTTS ROBERT C	ROYALTIES DC MALCOLM	73.14
0000001108	HESS CYNTHIA L ET AL	LOT 3 OLD US LOCK 10 KAN RIVER	379.49	0000003700	BOTTS ROBERT C	ROYALTIES DC MALCOLM	73.14
0000001156	HOFFMAN ARNOLD J ET UX	1/3 OF 200 AC COAL DUNLAP LD	75.24	0000003799	BOTTS ROBERT C	ROYALTIES DC MALCOLM	74.90
0000001186	HUMPHREYS JAYNE L	0.3806 AC KAN RIVER	159.86	0000003701	BOTTS ROBERT C	ROYALTIES DC MALCOLM	73.14
0000001208	JENNINGS BRIAN HEDRICK TRUST	9.50 AC	74.72	0000003702	BOTTS ROBERT C	ROYALTIES DC MALCOLM	73.14
0000001248	JUSTICE ERIC SCOTT ET AL	1/5 OF 1/15 INT 2.899 AC	73.14	0000003710	BOWLES CAROLYN	ROYALTIES JOHN DIAL	73.14
0000001323	LEGG EULAH	8 AC & 20 SQ RDS ROBERTSBURG	133.63	0000003756	BRASSEUR MILDRED	PAR E(6240 SQFT),PAR D(6624 SQ	4428.11
0000001324	LEGG EULAH	1.884 AC ROBERTSBURG	494.19	0000003802	BROWN HAZEL M	ROYALTIES MOUNTAINEER	73.14
0000001325	LEGG EULAH	1.168 AC ROBERTSBURG	111.63	0000003803	BROWN HAZEL M ESTATE	ROYALTIES COOPER GAS	76.50
0000001326	LEGG EULAH	14.75 AC ROBERTSBURG	196.48	0000003812	BROWNING MATTHEW	LOT BB-32 & W 5 FT OF LOT BB-	314.22
0000001327	LEGG EULAH	.902 AC ROBERTSBURG	84.14	0000003823	BRYANT VIOLET GUARDIAN	ROYALTIES CHESAPEAKE APP	73.14
0000001340	LEWIS ALEXIS	MIN RESERVED 16 ACRES	76.82	0000003853	BURNETT SANDRA	ROYALTIES I DAVID BARTRAM	71.50
0000001346	LEWIS O GENE	MIN RESERVED ON 10.509 AC KAN	75.24	0000003858	BURNS PAULA MYERS	ROYALTIES JOHN L DIAL	73.14
0000001347	LEWIS O GENE	OIL, GAS & MIN 4.001 AC	73.14	0000003871	BURTON KARIN	ROYALTIES CORE APPALACHIA	73.14
0000001401	MARSHALL DARRY E SR ET UX	LOT 6	309.58	0000003873	BURTON MATTHEW	ROYALTIES CORE APPALACHIA	73.14
0000001415	MARTIN MATTHEW ET AL	1.163 ACRES	235.75	0000003876	BURTON RALPH E	ROYALTIES CORE APPALACHIA	73.14
0000001417	MARTIN MELVIN ET AL	.36 AC 18 MILE CRK	704.69	0000003919	C AND D ENTERPRISES	ROYALTIES CABOT OIL & GAS	73.14
0000001418	MARTIN MELVIN ET AL	.37 AC 18 MILE CRK	385.79	0000003937	CALEBAUGH BARBARA K	7.36 AC LAYWELL CRK	572.72
0000001474	MOORE HUEY & JOSEPH L	23.5 AC DUNLAP BR	404.62	0000003952	CAMPBELL JEFFREY W	0.90 AC OLD US RT 60	324.51
0000001475	MOORE HUEY & JOSEPH L	36.94 AC TRACT 5	507.53	0000003954	CAMPBELL ROMY KEELING ET CON	82 AC TURKEY CRK	925.15
0000001476	MOORE HUEY & JOSEPH L MOORE	23 1/2 AC DUNLAP BR	223.98	0000004009	CASTLE CHARLES	0.92 ACRES BRIDGE CRK	461.99
0000001478	MOORE JOSEPH L	.87 AC ROBERTSBURG	765.96	0000004010	CASTLE CHARLES	2.08 ACRES BRIDGE CRK	110.80
0000001479	MOORE JOSEPH L	TRACT 1 (1.97 AC) 18 MI CRK	148.55	0000004011	CASTLE CHARLES E	14.85 AC BRIDGE CRK	129.72
0000001480	MOORE JOSEPH L	ROYALTIES MOUNTAINEER GAS	76.82	0000004034	CHAFIN JIMMIE	ROYALTIES CHESAPEAKE APP	73.14
0000001507	NASH MARY M	ROYALTIES PUTNAM NATURAL GAS	73.14	0000004035	CHAFIN TERRI JANE	ROYALTIES CHESAPEAKE APP	73.14
0000001588	ONESTINGHELF FRANCIS E	INT IN MIN 16.75 AC & 1,047 AC	73.14	0000004036	CHAFIN WILLIAM SILAS	ROYALTIES CHESAPEAKE APP	73.14
0000001596	PANARO JAMES	(5.5 AC) 18 MILE CRK	113.22	0000004044	CHANDLER MILDRED	ROYALTIES CHESAPEAKE APP	73.14
0000001597	PANARO JAMES	LOT A (28.98 AC)	1311.66	0000004045	CHANAY CLAUDE J	ROYALTIES CORE APPALACHIA	73.14
0000001598	PANARO JAMES	LOT B (28.98 AC)	1666.72	0000004046	CHANAY DONALD E	ROYALTIES CHESAPEAKE APP	73.14
0000001647	PHILO JOANNE KNAPP ET AL	14.62 AC ARBUCKLE CRK	77.08	0000004047	CHANAY EMILY F	ROYALTIES CHESAPEAKE	73.14
0000001688	RAYNES & SONS EXCAVATION LLC	6.39 ACRES	1792.98	0000004049	CHANAY HENRY B JR	ROYALTIES CHESAPEAKE APPALACHI	73.14
0000001717	REEVES CHARLES J	10.7 AC 18 MILE CRK	237.85	0000004056	CHANAY NAOMI V	ROYALTIES CORE APPALACHIA	73.14
0000001743	ROE DELOSREE LEE	3.28 AC 18 MILE CRK	508.33	0000004057	CHANAY RALPH	ROYALTIES CHESAPEAKE APPALACHI	73.14
0000001747	ROGERS PAUL E SR ET UX	.551 AC	78.46	0000004059	CHANAY THOMAS A	ROYALTIES CHESAPEAKE APPALACHI	73.14
0000001751	ROOPER MARK	1 AC OTTER BR	491.61	0000004060	CHANAY WOODROW	ROYALTIES CHESAPEAKE APP	73.14
0000001776	SAYRE TIFFANY E	2.25 AC 18 MILE CRK	289.95	0000004090	CHAPMAN STEPHANIE L	PARCEL 1 ( 1.84 AC) & PARCEL	755.55
0000001784	SCOTT HEATHER D & JONATHAN R	0.424 AC 18 MILE CRK	241.26	0000004127	CLAGG GERALD A	ROYALTIES NYTIS EXPLORATION CO	73.14
0000001802	SINGLETON GARY ET AL	1.999 AC	195.68	0000004130	CLAMAR INC	ROYALTIES JOHN L DIAL	73.90
0000001843	SMITH ROBERTA	54.83 AC	408.93	0000004161	CLATWORTHY ROBERT D ET UX	LOT 158 SEC IV KINGSWOOD ESTS	914.55
0000001852	SMITH SHAWN & LINDSAY	LOT 24 OAKRIDGE SUBD (4.883)	319.79	0000004163	CLAY LORENE O	LOTS FF-15, FF-16 & FF-17 LAKE	270.00
0000001885	ST						

LEGAL ADVERTISEMENT		LEGAL ADVERTISEMENT		LEGAL ADVERTISEMENT		LEGAL ADVERTISEMENT		LEGAL ADVERTISEMENT	
0000004764	FIRST STATE BANK	LOT 3-16 HOLLYBROOK SUBD	752.55	0000007269	SKEENS JOSHUA ET UX	0.78 AC CHARLEYS CRK	1793.99		
0000004782	FIZER CHARLES D ET UX	LOTS 7 (9.55 AC), 8, 9 &	464.44	0000007270	SKEENS JOSHUA P & JULIE A	LOT 60 PLAT NO 3 HURRICANE	206.26		
0000004836	FORTH DEBORAH I	LOTS FF127, FF128, FF136 & 100	87.28	0000007271	SKEENS JOSHUA P & JULIE A	LOT 59 PLAT NO 3 HURRICANE	196.26		
0000004852	FRANCISCO SHARON YUVONE ET CON	SURFACE 0.765 AC	720.93	0000007295	SMITH ALFRED B	64 AC, 10 AC, & 3 AC TRACE	455.36		
0000004877	FRYER WILLIAM F JR	.25 AC BRIDGE CRK	255.91	0000007401	SMITH DAVID M ET UX	1.51 AC	1305.61		
0000004878	FUGATE WILLIAM F JR ET UX	12.58 ACRE	118.98	0000007442	SMITH SANDRA L ET CON	27.5 AC SAMS FORK	1837.32		
0000004879	FUGATE GEORGIA M	ROYALTIES CORE APPALACHIA	73.14	0000007445	SMITH SCOTT FRANKLIN	MIN 33 AC C JOHNSON LAND	86.24		
0000004880	FUGATE GRETCHEN	ROYALTIES CORE APPALACHIA	73.14	0000007502	SOWARDS N A	MIN 100.25 AC PARKINS LAND	101.93		
0000004882	FUGATE WALTER C	ROYALTIES CORE APPALACHIA	73.14	0000007503	SOWARDS N A ET AL	MIN 71.13 AC CHARLEYS CRK	87.06		
0000004883	FULLERTON CRYSTLEE	ROYALTIES COLUMBIA NATURAL RES	73.14	0000007504	SOWARDS N A ET AL	MIN 20 AC CHARLEYS CRK	74.75		
0000004916	GARRETT EMOGENE	ROYALTIES CHESAPEAKE	73.14	0000007509	SPANGLER GARNET	ROYALTIES CHESAPEAKE APP	73.39		
0000004983	GILTINAN KATHERINE B	ROYALTIES CABOT OIL & GAS	73.14	0000007513	SPEARS MONICA	ROYALTIES CHESAPEAKE APPALACHI	73.14		
0000004995	GOFF CHRISTOPHER S & DEBRA S	PARCEL 12 (0.51 AC) TAYLOR	136.15	0000007537	STANLEY KIMBERLY L	TRACT 3 (5.32 AC) PANTHER LICK	123.22		
0000004996	GOFF CHRISTOPHER S & DEBRA S	SURFACE PARCEL 10 SEARLS FARM	103.85	0000007542	STANLEY WETZEL GARRY ET UX	LOT 4 (7.52 AC) PANTHER LICK	119.63		
0000004997	GOFF CHRISTOPHER S & DEBRA S	SURFACE PARCEL 13 SEARLS FARM	112.69	0000007543	STANLEY WETZEL GARRY ET UX	LOT 4 (.25 AC) PANTHER LICK	187.56		
0000004998	GOFF CHRISTOPHER S & DEBRA S	LOT 47 MT OLIVE HOMESITES	81.54	0000007549	STARSTICK JOHN S & VALERIE S	LOT 11 & E 45 FT OF LOT 10	1246.46		
0000005017	GORE SUSAN DENT ET CON	62 AC BIG CRK	712.55	0000007559	STENGER JOHN L	ROYALTIES CABOT OIL & GAS	73.14		
0000005018	GORE SUSAN DENT ET CON	.25 AC BIG CRK	74.72	0000007610	STRYKER MARGARET J	1/2 MIN INT 90 AC	99.33		
0000005019	GORE SUSAN DENT ET CON	30 AC BIG CRK	376.35	0000007612	STURGEON JACK L	0.83 ACRES (CALC)	78.64		
0000005032	GRASS CHARLES	17 AC BRIDGE CRK	244.39	0000007628	SWEENEY IRENE B	ROYALTIES CHESAPEAKE	89.38		
0000005038	GRAY JOHN P ET AL	LOT 37 HOME BUILDERS EST	769.20	0000007645	TAYLOR ARTIST	ROYALTIES CHESAPEAKE APP	73.14		
0000005081	GROSE TAMMY	ROYALTIES CHESAPEAKE APPALACHI	73.14	0000007664	TAYLOR WALTER D & KIMBERLY	LOTS 1,2, 3 PLT 3 HURRICANE	456.47		
0000005097	GUELDA GAYE	ROYALTIES MYERS TOMKIES GAS &	73.14	0000007667	TC TRAIL HEIRS	ROYALTIES HG ENERGY LLC	74.98		
0000005105	GUTHRIE MICHAEL & VALERIE	0.809 ACRES TRACE CRK	608.65	0000007699	THOMMASON JASON M & ALESHIA	15' X 120' LOT	143.85		
0000005163	HAAS WILMA J	ROYALTIES CORE APPALACHIA	73.14	0000007704	THOMPSON HAROLD A II	ROYALTIES FROM I DAVID BARTRAM	73.14		
0000005196	HALLMAN LA FON	ROYALTIES COLUMBIA	75.24	0000007705	THOMPSON HOMER	ROYALTIES CORE APPALACHIA	73.14		
0000005256	HARPER MARSHA L	LOT 138 SEC III KINGSWOOD PARK	482.13	0000007714	THOMPSON JANET	ROYALTIES FROM I DAVID BARTRAM	73.14		
0000005266	HARRIS BERTIE M	ROYALTIES FROM COLUMBIA	74.98	0000007716	THOMPSON LESTER D	ROYALTIES CORE APPALACHIA	73.14		
0000005274	HARRIS KATHLEEN	ROYALTIES CORE APPALACHIA	73.14	0000007718	THOMPSON PATRICIA A	TRACT F (2.18 AC) SYCAMORE	558.24		
0000005308	HATTEN LISA H ET AL	E 1/2 OF LOT AA-4 LAKE WASH-	80.99	0000007719	THOMPSON RAYMOND	ROYALTIES COLUMBIA NATURAL RES	73.14		
0000005332	HAYMAKER PROPERTIES LP	TRACT 2 (78.19 AC) MIN	102.21	0000007727	THOMPSON RUSSELL	ROYALTIES CHESAPEAKE APP	73.14		
0000005335	HAYMAKER PROPERTIES LP	TRACT 7 (3.83 AC) MINERAL LESS	73.14	0000007728	THOMPSON RUSSELL G	ROYALTIES CORE APPALACHIA	73.14		
0000005355	HAYSLETT W T ESTATE	ROYALTIES FROM MIDWAY CITY GAS	73.14	0000007729	THOMPSON THOMAS D	ROYALTIES CORE APPALACHIA	73.14		
0000005371	HEISER EDWARD N AGENT	ROYALTIES RANDOLPH GAS CO	97.76	0000007737	THORNTON BEN	ROYALTIES TINCHER	73.14		
0000005412	HICKS ROGER ET UX	LOT 3 (.39 AC) CHARLEYS CRK	575.98	0000007757	THORNTON RONALD F	ROYALTIES PATE GAS CO	73.14		
0000005443	HINKLE ROXIE E	ROYALTIES CHESAPEAKE APP	77.08	0000007759	THORNTON T J ET UX	1/2 OF MIN 55.2 AC RESERVED	83.36		
0000005454	HODGE ERSER R ET UX	LOTS 111 & 112 PLT 3 HURRICANE	587.66	0000007786	TINCHER BONNIE	ROYALTIES PATE GAS CO	73.14		
0000005466	HODGES GERALDINE	PAR (0.69 AC CALC) WEST SIDE	346.51	0000007793	TINCHER PAUL	ROYALTIES YODER GAS CO	75.50		
0000005498	HOLLISTER LOIS	ROYALTIES COLUMBIA	73.14	0000007818	TOPHAM JOHN M ET UX	PRT LOT 7 & 8 SEC III BRYN	711.14		
0000005517	HOUNSHELL BLONDENIA	ROYALTIES CORE APPALACHIA	73.14	0000007864	TRUMP ROY	ROYALTIES MYERS DRILLING CO IN	73.14		
0000005537	HUGHES ROSE A	ROYALTIES R F TURLEY AGENT	73.14	0000007865	TUCKER EDWIN W	1.615 AC BIG HURRICANE CRK	898.09		
0000005538	HUGHES ROSE A	ROYALTIES DOUGLAS GAS JOHN DIA	73.14	0000007904	VANNATTER DAVID	ROYALTIES I DAVID BARTRAM	73.14		
0000005545	HUNDLEY NATHAN R ET AL	LOT A-52 LAKE WASHINGTON	536.60	0000007921	WADE DEXYALL J ET UX	24.90 AC PANTHER LICK	368.23		
0000005553	HUNTER MICHAEL ERNEST	LOT D-6 LAKE WASHINGTON	82.58	0000007984	WATSON JOHNNY ET UX	.50 AC BIG CRK	151.03		
0000005554	HUNTER MICHAEL ERNEST ET UX	LOTS E-8 & E-9 LAKE WASHING-	85.72	0000007985	WATSON JOHNNY ET UX	24.235 AC BIG CRK	208.58		
0000005563	HUTCHINSON KATHLEEN	LOT C	583.74	0000008051	WHITLOCK JOHN R	ROYALTIES CORE APPALACHIA	73.14		
0000005565	HUTCHISON DAVID A & TAUNJAA	LOT 40 PH 1 SEC 3 HOLLY	4478.83	0000008075	WILHELM GREGORY L & SHERRY L	LOTS FF-41, FF-42, FF-43 & FF-	89.63		
0000005566	HUTCHISON TAUNJAA	LOT 41 PH 1 SEC III HOLLY	177.40	0000008090	WILLIAMS NANCY	ROYALITES TEAYS VALLEY LAND 2	114.51		
0000005582	IRBY BREWSTER B	ROYALTIES COLUMBIA NATURAL RES	73.14	0000008098	WILLSON JEWELL	ROYALTIES FROM COOPER GAS CO	73.14		
0000005598	JACKSON WILLIAM J	ROYALTIES FROM TINCHER GAS	73.14	0000008101	WILT INC	1.65 AC VALLEY LAND	77.86		
0000005603	JAERAE HOLDINGS LLC	LOT G-16 SEC G LAKE WASHING-	73.14	0000008119	WOLFE MARY T	ROYALTIES FROM MARY B GAS CO	73.14		
0000005610	JEAN E DAY EST	ROYALTIES CORE APPALACHIA	73.14	0000008122	WOLFE STACEY M ET AL	0.39 AC US RT 60	564.87		
0000005615	JENNINGS BRIAN HEDRICK TRUST	.15 AC LAYWELL CRK	124.99	0000008126	WOMACK CHARLES HOMER ET UX	MIN 102 AC BRIDGE CRK	113.22		
0000005619	JIVIDEN JOHN & ROBERT	1.13 AC BIG HURRICANE CRK	1254.12	0000008131	WOMACK MICHAEL EDWARD	PARCELA A (0.59 AC)	92.00		
0000005700	JOHNSON RICHARD C	ROYALTIES TINCHER GAS CO	73.14	0000008150	WOOD E D ET AL	1/2 OF 109 AC LICK CRK	83.08		
0000005734	JOHNSON STEVE R ET UX	PARCEL SHAW LANE	173.68	0000008242	WORD OF LIGHT COMMUNITY CHURCH	3.54 AC BIG HURRICANE CRK	560.15		
0000005783	KALLAS JOHN	ROYALTIES CHESAPEAKE APP	87.56	0000008253	WRIGHT ROGER L	ROYALTIES CORE APPALACHIA	73.14		
0000005803	KELLEY ARETTA A	1/6 OF 1/2 OF 120.25 AC MIN	72.44	0000008296	ZEIGLER JAMES H	ROYALTIES COOPER GAS CO	73.14		
0000005821	KERSEY MICHAEL E	LOT 1 (1.1282 AC)	437.62	0000008298	ZERKLE KERRIGAN LEE	ROYALTIES R F TURLEY AGENT	76.82		
0000005830	KIM MIN H	LOTS 164 & 165 HURRICANE HTS	841.32	0000008299	ZERKLE MARJORIE LEE	1/2 OF 40 AC G SMALLRIDGE LAND	79.70		
0000005842	KINOWSKI THERESA	ROYALTIES HUNTINGTON MIDWAY IN	105.35	0000008300	ZERKLE MARJORIE LEE	MIN 60 AC J H HENSLEY	99.33		
0000005847	KLINE BARBARA L	ROYALTIES DC MALCOLM INC	300.43	0000008302	ZIRKLES ETHEL M	ROYALTIES CORE APPALACHIA	73.14		
0000005853	KNIGHT TONY	LOT D-2 LAKE WASHINGTON	587.43						
0000005864	KYER PAUL D III	62.85 AC BIG HURRICANE CRK	652.43	COUNTY-PUTNAM		TAX YEAR-2020	DISTRICT-05-ELEANOR TOWN		
0000005865	KYER PAUL D III	24.236 AC BIG HURRICANE CRK	1832.26	TICKET	TAXPAYER NAME		PROPERTY DESCRIPTION		
0000005866	KYER PAUL D III ET UX	24 AC BIG HURRICANE	305.92	0000008616	BROWN BEVERLY		DUE		
0000005867	KYER PAUL D III ET UX	1 AC BIG HURRICANE & HSE	2056.82	0000008642	CARTER RANDOLPH L ET UX		E 80 FT LOT 198 ELEANOR		
0000005908	LAWSON EDITH	ROYALTIES CORE APPALACHIA	73.14	0000008644	CASTO LYNDA S		LOT 87-B RED HOUSE FARMS		
0000005912	LAWSON NANCY	ROYALTIES COOPER GAS	73.14	0000008646	CASTO MEGAN ET AL		LOTS 15 & 16 SEC 2 ELEANOR		
0000005916	LAWSON WESLEY	14.64 ACRES CLYMERS CRK	661.50	0000008661	CLENDENIN CHARLES BRENT ET UX		LOT 73 ELEANOR		
0000005926	LEMON RICHARD ET UX	LOTS FF27, FF28 & FF29 LAKE	848.23	0000008683	CLENDENIN CHARLES BRENT ET UX		LOT 74 SEC V CEDAR HILLS ADD		
0000005951	LEWIS OPAL H	ROYALTIES CORE APPALACHIA	73.14	0000008684	COREY JEANETTE ET AL		1.15 AC		
0000005953	LEWIS REGINA ET AL	17.96 AC TRACE CRK	363.79	0000008684	COREY MICHAEL E ET UX		MIN LOTS 1, 2, 3 & 4 BUFFALO		
0000005955	LEWIS RONNIE	ROYALTIES JOHN DIAL	73.14	0000008690	CRADDOCK LINDA LOU BOGGESS		LOT 2 (0.09 AC)		
0000005969	LINDGREN VIRGINIA	ROYALTIES CORE APPALACHIA	73.14	0000008703	CROCKETT JOE EDDIE		PRT LOT 119 ELEANOR		
0000005987	LIVELY SHELIA A & JAMES A SR	10.25 AC TRACE CRK	114.97	0000008821	HARRIS RANDELL A ET UX		PRT LOT 209 ELEANOR		
0000005988	LIVELY SHELIA A & JAMES A SR	.25 AC & .50 AC TRACE	364.61	0000008822	HARRISON CHERYL KIM		W 70 FT LOT 130 & E 30 FT		
0000005994	LONGSTRETH JEFFREY	ROYALTIES D C MALCOLM INC	78.38	0000008831	HART TERESA ANN ET UX		PRT LOT 132 RED HOUSE FARMS		
0000006007	LOVEJOY DAVID R	LOT F-13 LAKE WASHINGTON	166.63	0000008847	HESCHT CARL W		13.975 SQ FT ELEANOR		
0000006035	MABE ELMER	ROYALTIES MYERS DRILLING CO IN	73.14	0000008848	HESCHT CARL W		LOT 3 (SUBD OF N & O TRACTS)		
0000006062	MALLORY MAGGIE PAUL	ROYALTIES CHESAPEAKE APP	73.14	0000008860	HIGGINBOTHAM JOHN L &		LOT 178 ELEANOR		
0000006068	MANGUS GEORGE ALFRED ET AL	30 AC IDA GLENN LAND	426.62	0000008875	HONAKER ANNETTA J		LOTS 176A & B ELEANOR		
0000006069	MANGUS GEORGE ALFRED ET AL	14.53 AC RT 60	242.81	0000008891	JEANETTE L COREY MARITAL TRUST		PRT OF LOT H		
0000006092	MARTIN RUBY	ROYALTIES CHESAPEAKE APP	74.98	0000008951	LEE M LEWIS REVOCABLE TRUST		PRT OF LOT H		
0000006094	MARTIN THOMAS H	116.14 AC TURKEY CRK	408.06	0000009037	NEWMAN AVIS ANN		LOT 23 SEC II CEDAR HILLS ADD		
0000006095	MARTIN THOMAS H ET UX	5 ACRES TURKEY CREEK	372.16	0000009097	RAYNES BARBARA M		PRT LOT 207 ELEANOR & PRT LOT		
0000006110	MATUSZIEWCZ CHRISTOPHER &	1.06 AC LICK CREEK	216.89	0000009098	RAYNES FUNERAL HOME LLC		0.24 AC CYPRIUS ST		
0000006134	MAYS ANDREW T	LOTS A-28,A-29, 30, A-31 &	284.81	0000009156	SHORT RANDY S ET UX		PRT LOT 151 ELEANOR		
0000006139	MCCALLISTER LORRAINE	ROYALTIES CORE APPALACHIA	73.14	0000009230	TOLLEY BILLIE J		LOT 4 SEC 1 CEDAR HILLS ADDN		
0000006158	MCCALLISTER EMMA	ROYALTIES CHEASAPEAKE	73.14	0000009255	WATTERS SANDRA SUE		SOUTHEASTERLY 85' OF LOT 97		
0000006162	MCCALLISTER GARY	ROYALTIES CORE APPALACHIA	73.14	0000009256	WATTERS SANDRA SUE		LOT E RED HOUSE FARMS		
0000006171	MCCALLISTER JAMES R	15 X 120 LOT	95.14	0000009269	WILLIAMS RUSSELL LEE ET AL		PRT PARCELA A OF LOT 202		
0000006172	MCCALLISTER JAMES R	15 X 30 LOT	93.57						
0000006173	MCCALLISTER JAMES R	15 X 90 LOT	91.22	COUNTY-PUTNAM		TAX YEAR-2020	DISTRICT-06-HURRICANE TOWN		
0000006174	MCCALLISTER JAMES R & TINA M	LOT 135 HURRICANE HGTS	154.84	TICKET	TAXPAYER NAME		PROPERTY DESCRIPTION		
0000006197	MCCANN GARNET	ROYALTIES CORE APPALACHIA	73.14	0000009328	414 GREENWAY ASSOC LLC		DUE		
0000006221	MCDANIEL JAMES M ET UX	E 1/2 LOT EE54 SEC 2 & LOTS	811.32	0000009336	ADAMS JAMES P ET UX		0.66 AC		
0000006232	MCGHEE CLARK MAY	ROYALTIES FROM MOUNTAINEER GAS	73.14	0000009379	ALFORD LISA K		LOT 1 SEC 1 WESTERN HILLS ADD		
0000006253	MCKUAID GEORGIA C	LEASED OIL & GAS PATE GAS CO	73.14	0000009422	ARIEL REAL ESTATE LLC		LOT 10 SEC 1 WESTERN HILLS ADD		
0000006281	MELTON GARY R	LOT 9 MIDWAY CITY ADD	566.44	0000009440	ARTHUR DELORIS ANN		LOT 68 HARBOURLAND EST		
0000006300	MESERVE MARY E	ROYALTIES JOHN L DIAL	73.14	0000009520	BALL JUDITH K		LOT 122 HIGH SCHOOL ADD		
0000006319	MILAM HAROLD D & DAVID E	45.75 AC TRACE FORK	510.66	0000009521	BALL JUDY & RYAN		LOT 7 SEC 1 WESTERN HILLS ADD		
0000006320	MILAM HAROLD DAVID ET UX	1.12 ACRES	247.53	0000009522	BALL KATHRYN ANN		LOT 604 MCCLURE ESTATES		
0000006340	MILLER JANET GAY	ROYALTIES NYTIS EXPLORATION CO	73.14	0000009537	BASHAM THOMAS P ET AL		LOTS 164 & 165 HIGH SCHOOL ADD		
0000006358	MILLER PAULA M & MICHAEL E	.50 & OLD HSE AC CLYMERS CRK	1419.29	0000009548	BEAVER LISA ET AL		LOTS 29 & N 25.05 FT OF LOT		
0000006373	MINICHAN KYRA	ROYALTIES NYTIS EXPLORATION	74.46	0000009563	BENNETT GREGORY S II ET AL		LOT 18 & 1/2 OF LOT 17		
0000006422	MORTON GLEN DALE ET UX	.89 AC RT 34	1048.05	0000009563	BENNETT GREGORY S II ET AL		LOT E SEC I LAKEHURST ADD		
0000006429	MOSES VERNA	ROYALTIES CORE APPALACHIA	73.14	0000009594	BLADE CREEK DEVELOPMENT LLC		LOT 5001 BLOOMINGDALE SUBD		
0000006430	MOSES VERNA	ROYALTIES JOHN DIAL	73.14	0000009595	BLADE CREEK DEVELOPMENT LLC		PRT LOTS 45 & 46 LAKEHURST ADD		
0000006463	MULLINS SUE BURTON	ROYALTIES CORE APPALACHIA	73.14	0000009598	BLANKENSHIP EDWARD L ET UX		PRT LOTS 45 & 46 LAKEHURST ADD		
0000006470	MUNDY KAREN	ROYALTIES B&F COMPANY LLC	73.14	0000009624	BOWEN JASON & AMANDA		LOT 22 HALE STREET SUBD		
0000006474	MYERS CRIS	ROYALTIES ENERVEST OPERATING L	73.14	0000009673	BROWNE HOWARD R II ET UX		0.18 AC (7954.82 SQFT)		
0000006485	MYERS MARY ANN	ROYALTIES JOHN L DIAL	73.14	0000009674	BROWNE HOWARD R II ET UX		PAR 15-5 PRT 6 (3,000 SQFT)		
0000006490	MYNES C FRANK JR ET AL	50 AC BIG HURRICANE CRK	494.19	0000009692	BUESCHER KEITH H ET UX		LOT 16-B MAPLE HTS ADD		
0000006508	MYNES JAMES L</								

LEGAL ADVERTISEMENT		LEGAL ADVERTISEMENT	LEGAL ADVERTISEMENT	LEGAL ADVERTISEMENT	LEGAL ADVERTISEMENT	LEGAL ADVERTISEMENT	
0000011116	MOSES JARED C ET AL	W 1/2 OF LOT 19 & ALL LOT 20	749.35	0000013902	COCHRAN JAY C & LAURA J	7.212 AC	401.49
0000011129	MULLINS ARLEN SCOTT ET UX	PRT OF LOT B FAIRVIEW ADD	1327.34	0000013903	COCHRAN JAY C & LAURA J	0.1 AC NR NITRO	73.14
0000011427	RIPPETOE DAVID D ET UX	PARCEL (LOT 4 & W 1/2 LOT 5)	1204.72	0000013904	COCHRAN KEITH JR	0.87 ACRES LHF	542.88
0000011433	ROBERT T MEEKS &	LOT 6 BLK A & 10 FT LOT 7	2289.53	0000013910	COCHRAN SAMANTHA L & MARK A	LOT 5 ORTIN HTS	418.50
0000011439	ROBERT T MEEKS &	LOT B SEC RT 19	1025.70	0000013922	COLLINS GERALDINE ANN ET AL	LOT 1 SEC 1 RIVERSTONE LANDING	1797.91
0000011440	ROBERT T MEEKS &	LOT 190 LYNNHURST ADD	1995.86	0000013934	CONLEY GARRISON	ROYALTIES AO CARNEY	73.14
0000011441	ROBERT T MEEKS &	LOT 189 LYNNHURST ADD	473.36	0000013935	CONLEY GERTRUDE	ROYALTIES AO CARNEY	73.14
0000011442	ROBERT T MEEKS &	LOT 188 LYNNHURST ADD	1567.83	0000013936	CONLEY HERBERT D AGT	ROYALTIES VIKING ENERGY CORP	73.14
0000011443	ROBERT T MEEKS &	1858.01 SQ FT	80.19	0000013937	CONLEY JOSEPHINE M	ROYALTIES VIKING	73.14
0000011444	ROBERT T MEEKS & MELISSA	.61 AC NR HURRICANE	7366.50	0000013938	CONLEY MARILYN L	ROYALTIES VIKING ENERGY CORP	73.14
0000011445	ROBERT T MEEKS & MELISSA	0.29 AC	346.82	0000013939	CONLEY ROBERT	ROYALTIES AO CARNEY	73.14
0000011454	ROBERTS LLOYD RAY	LOT 7 HARRISON PARK ADD	299.96	0000013940	CONLEY ROBERT W	ROYALTIES VIKING ENERGY CORP	73.14
0000011498	RUCKER CHARLES A	LOT 13 VIRGINIA HEIGHTS SUBD	1568.67	0000013942	CONLEY WINIFRED	ROYALTIES AO CARNEY	73.14
0000011534	SANDERS WAYNE EARL &	LOT 18 SEC 1 LAKEHURST ADD	1027.93	0000014017	CREE EVA JANE	ROYALTIES VIKING	73.14
0000011549	SAYRE ERIC STEVEN PAUL	LOTS 15 & 16 HIGH SCHOOL ADD	1190.98	0000014032	CROUCH BILL J ET UX	LOTS 80 & 80-A SCARLET HILLS	3617.91
0000011615	SIMPKINS JOHN W JR ET UX	PRT LOTS 94, 95 & 96 HIGH	1595.55	0000014033	CROZIER JEAN M	ROYALTIES VIKING ENERGY CORP	73.14
0000011754	STATLER SAMUEL O ET UX	LOT 504 SEC 5 MOSS CRK SUBD	2661.48	0000014055	CUNNINGHAM DANIEL ET UX	53,386 SQ FT POCA RIVER &	820.95
0000011758	STEPHENS JOHN E ET UX	LOT 50 2ND CORBLY ADD	619.78	0000014065	CUNNINGHAM RAYMOND M ET UX	0.69 ACRE HEIZER CRK RD	625.34
0000011765	STEWART TIMOTHY A ET UX	LOT 5 HALE STREET SUBD	772.83	0000014091	DAVIS GENE S	.96 AC BLACK BETSY HOLLOW	1293.57
0000011893	THOMASSON JEFFREY A ET UX	LOT 1011 CLARMOR SUBD	2697.78	0000014113	DAY DOROTHY	ROYALTIES VIKING	73.14
0000011902	THOMPSON JOSEPH D ET UX	LOT 146 SOUTH BROOKE	3447.26	0000014120	DEAN ROBERT L JR	PRT LOT 5 BLK M RAYMOND CITY	874.31
0000011981	VANATER ROBERT RAY SR ET UX	LOT 9 RUMBAUGH ADD	687.22	0000014151	DODD DAVID PAUL ET UX	LOT 102 EASTWOOD ACRES	876.73
0000012019	WALLEN WILLIAM C	LOT 107 CARPENTER ADD	994.93	0000014160	DORIS MARTIN PROPERTIES LLC	1,000 SQ FT NR BANCROFT	76.30
0000012032	WARDEN WILLIAM B ET UX	LOT 1 & PRT LOT 2, PRT 5 &	874.83	0000014183	DRIGGS PHILLIP E JR	LOT 12 LYMBERGER CRK	606.44
0000012038	WATTS FREDDIE & JOYCE K	LOTS 9,10 & 27 VIRGINIA AVENUE	1357.09	0000014184	DRIPPS FLORENCE M	ROYALTIES VIKING	73.14
0000012070	WHITE BETTE	LOT 123 HIGH SCHOOL ADD	473.65	0000014185	DUGAN TONY	21/96 INT IN 145 AC LHF	85.44
0000012091	WILLARD BONNIE SUE	LOT 133 LYNNHURST SUBD	620.80	0000014186	DUGAN TONY	21/96 INT IN 117 AC LHF	82.32
COUNTY-PUTNAM		DISTRICT-07-NITRO TOWN		0000014203	EADEN SUSAN F	ROYALTIES VIKING ENERGY CORP	73.14
TICKET	TAXPAYER NAME	PROPERTY DESCRIPTION	DUE	0000014205	EADS FRANCES (BAILEY)	ROYALTIES VIKING ENERGY CORP	73.14
0000012468	BENNETT AMY R	LOT 83 SEC III COLONIAL	1473.78	0000014211	EADS SHARLEE ANN	2.6 AC HARMONS CRK	1609.60
0000012469	BIRD AARON E ET UX	LOT 28 R G SAUNDERS ADDN	675.92	0000014215	EARLY INVESTMENTS LLC	3.74 ACRES	3033.51
0000012492	BROTHERS JO ANN	PRT LOT 87 SAUNDERS ADD	427.27	0000014274	ESTATE OF JANET SUE SMITH LOWE	ROYALTIES D SIMMS AGENCY INC	73.68
0000012501	BROWN WILLARD E II	LOT 3114 31ST ST NITRO	459.94	0000014276	ESTEP RACHELLE A	0.3149 AC TRACT 3	589.79
0000012529	CHAPMAN LISA JO	LOT 3019 30TH ST NITRO	440.95	0000014293	FARRELL DENNIS P	LOT 5A (5.44 AC) POCA RIVER	126.57
0000012545	COPEN KENDRA A	LOT 33 SAUNDERS ADD	774.90	0000014301	FERRARI BRANDON E	1.48 AC CALC POCA RIVER	288.94
0000012573	DIXON LUTHER E ET UX	LOT 3307 33RD ST NITRO	164.66	0000014302	FERRARI CARL E ET AL	1.5357 AC OR LOT ORTIN HTS	1270.25
0000012588	EASTER JAMES CHARLES ET UX	LOT 3209 32ND ST NITRO	124.99	0000014303	FERRARI INVESTMENT PROPERTIES	LOT 201 FOREST PARK	201.98
0000012594	EQUIPMENT CARE CENTER OF	4.947 AC NR NITRO	4237.86	0000014325	FINK SHANNON	13 AC RIGHT FK OF LEFT FK	979.63
0000012608	FLETCHER SANDRA K	LOT 11 NITRO HTS	485.94	0000014326	FINNEY EUGENE P	ROYALTIES CABOT OIL & GAS	73.14
0000012610	FRAGALE SAMMY II	LOTS 36 & 41 SEC II COLONIAL	1117.84	0000014327	FINNEY ROBERT	ROYALTIES CABOT	73.14
0000012611	FRAMPTON DUSTIN C	LOT 3104 31ST ST NITRO	659.92	0000014328	FINNEY ROBERT	ROYALTIES CABOT	73.14
0000012624	GILLISPIE HELEN L ET AL	LOT 2906 29TH ST	445.95	0000014344	FISHER ROBERT	ROYALTIES VIKING ENERGY CORP	73.14
0000012630	GRAVES TODD	LOT 3705 37TH ST NITRO	868.87	0000014349	FLETCHER R PARSONS AGT	ROYALTIES VIKING ENERGY CORP	73.14
0000012650	HALL PENNI R	LOT 31 COLONIAL MDWS	870.59	0000014364	FOWLER JOSEPH E & HELENA J	.14 AC PARCEL LEMBERGER CRK	486.11
0000012655	HARRIS RICHARD DWIGHT ET AL	LOT 19 NITRO HTS	699.91	0000014373	FRAKER ESTOLEAN ET AL	1.64 AC BLACK BETSY	1534.19
0000012673	HILL ROBIN S	LOT 3719 37TH ST	519.93	0000014434	GIBSON KEITH E ET UX	27.63 AC HARMONS CRK	237.90
0000012695	JAMES JIMMIE L JR ET UX	.25 AC (2/8 LOT 4127 41ST ST)	369.96	0000014448	GILLISPIE BILLY WAYNE	34.50 AC (PARCEL) RHF FARLEYS	562.52
0000012698	JAVINS DOROTHY P	.21 AC NR NITRO	170.65	0000014449	GILLISPIE BILLY WAYNE	.50 AC RHF FARLEYS CRK	337.07
0000012712	KEEFER-BROTHERS JOANN	LOT 3126 31ST ST NITRO	265.33	0000014460	GILTINAN KATHERINE B	INT IN GAS & OIL IN	73.14
0000012723	KESLING RAY	LOT 3512 35TH ST NITRO	177.00	0000014461	GILTINAN KATHERINE B	ROYALTIES CABOT OIL & GAS	73.14
0000012724	KESLING RAY	LOT 3510 35TH ST NITRO	431.94	0000014466	GOFF WILLIAM FRANKLIN SR	ROYALTIES CABOT OIL & GAS	73.14
0000012730	KING JUDY K	LOT 3 (CARL CLENDENIN SUBD OF	1110.84	0000014497	GRIBBLE GARNET E	LOT 196 SEC 1 FOREST PARK	1170.81
0000012744	LEMMMA REALTY CO	LOT 4015 40TH NITRO	749.89	0000014500	GRIMSLEY MARIE	ROYALTIES VIKING	73.14
0000012753	LIPPS KENNETH D ET UX	LOTS 3 & 4 OTTO W DOLIN SUBD	363.64	0000014569	HAIKAL LEE MD ET AL	LOT 178 MIDWAY ADD	84.62
0000012769	MAGANA MARIA	LOT 3014 30TH ST NITRO	393.09	0000014570	HAIKAL LEE MD ETAL	2.508 AC	239.99
0000012772	MAIER DAVID ET AL	LOT 61 & 1/2 OF LOT 62	292.97	0000014574	HALL RUTHANNE	ROYALTIES VIKING	73.14
0000012778	MARKHAM HEATHER JO	LOT 3411 34TH ST AREA S NITRO	502.95	0000014592	HANING R A	ROYALTIES CABOT OIL & GAS	73.14
0000012779	MARONEY TRAVIS S & EMILY M	LOT 32 SAUNDERS ADD	1075.84	0000014595	HANNA CLARA	1/6 UND INT IN 1/2 OF 48 AC	73.14
0000012789	MCCALLISTER JONATHAN L ET UX	LOT 3316 33RD ST	550.93	0000014598	HANNA MILTON E	PRT LOT 36 BLK E RAYMOND CITY	110.07
0000012878	RACER PATRICIA LYNN ET AL	LOT 3020 30TH ST	483.95	0000014599	HANNA MILTON E	LOT 37 BLK E RAYMOND CITY	112.15
0000012892	RIDGEFIELD ESTATES LLC	14.848 AC RT 62 & ASBURY RD	1665.75	0000014612	HARMON DANNY KEITH II ET UX	0.60 AC (26,251 SOFT)	406.21
0000012893	RIDGEFIELD ESTATES LLC	REV LOT 110 SEC II RIDGEFIELD	519.93	0000014613	HARMON HOWARD D AGENT	ROYALTIES FROM MOUNTAINEER GAS	174.74
0000012896	RIVER VALLEY HOLDINGS LLC	LOT 3905 39TH ST NITRO	385.96	0000014661	HARRISON THOMAS D	1.13 AC US RT 35	715.69
0000012897	RIVER VALLEY HOLDINGS LLC	0.30 AC	8632.64	0000014671	HARTLEY DAVID G ET AL	MINS RESVD 3.609 AC & 14.026	78.64
0000012945	SIMS PAMELA S PIERCE	LOT 3309 33RD ST NITRO	208.65	0000014672	HARTLEY DAVID G ET AL	MINS RESERVED 15.300 AC RT 34	77.34
0000012966	SPENCER DAVID SCOTT ET AL	LOT 2811	559.92	0000014678	HARTLEY R L ET AL	0.6 AC (LOT 4) POCA RIVER	79.44
0000013006	TYLER BUSINESS GROUP INC	LOT 3002 30TH ST NITRO &	1763.74	0000014710	HEDRICK LINDA M	84.75 AC SYCAMORE BR	593.93
0000013007	TYLER BUSINESS GROUP LLC	LOT 3004 30TH ST NITRO	209.98	0000014711	HEDRICK LINDA M	.25 AC SYCAMORE BR	391.54
0000013016	WEBB JILLIE ANN GRACE	LOT 4020 40TH ST NITRO	881.88	0000014719	HEIDLER MARY C	ROYALTIES VIKING	73.14
0000013036	WILSON DOUGLAS M ET UX	LOT 2919 29TH ST NITRO	490.01	0000014723	HENNE VIRGINIA E	2.8 AC LHF	92.77
0000013046	WORKMAN MICHAEL L	LOT 5 BAILES SUBD	648.92	0000014724	HENNE VIRGINIA E	3.160 AC LHF	844.50
COUNTY-PUTNAM		DISTRICT-08-POCA		0000014743	HICKMAN HELEN	ROYALTIES AO CARNEY	73.14
TICKET	TAXPAYER NAME	PROPERTY DESCRIPTION	DUE	0000014744	HICKMAN MICHAEL RAY	2.799 AC POCA RIVER	151.70
0000013097	ADKINS RUSSELL L	LOT 18 ROCK POINT EST	1577.18	0000014746	HICKMAN RAMONA ALICE	1/4 UND INT 26.93 AC STAR RT	137.83
0000013098	ADKINS SHARON	ROYALTIES VIKING ENERGY CORP	73.14	0000014747	HICKMAN RAMONA ALICE ET AL	MIN 5.89 AC POCA RIVER	73.14
0000013100	AEH ROYALTY COMPANY	ROYALTIES CABOT OIL & GAS	112.42	0000014748	HICKMAN RAMONA ALICE ET AL	MIN 0.5328 AC & 0.4552 AC POCA	73.14
0000013102	AHOY LAND LLC	LOT 130 MIDWAY ADD	74.72	0000014749	HICKMAN RAMONA ALICE ET AL	MIN 5.26 AC POCA RIVER	73.14
0000013108	ALEXANDER JODI SAUL	.12 AC NITRO ANNEX	101.43	0000014750	HICKMAN RAMONA ALICE ET AL	MIN PARCEL (.74 AC) POCA RIVER	73.14
0000013112	ALFORD NANCY C	ROYALTIES VIKING ENERGY	74.98	0000014751	HICKMAN RAMONA ALICE ET AL	MIN 1.70 AC POCA RIVER	73.14
0000013123	AMFLO ENTERPRISES LLC	MIN 1/7 OF 36 AC RT 34	73.14	0000014781	HILL WILLIAM B JR ET UX	PRT LOTS 44 & 45 (0.15 AC)	916.94
0000013124	AMFLO ENTERPRISES LLC	43.58 AC	91.22	0000014782	HILTON LORETTA	3.3 AC LHF	159.54
0000013125	AMFLO ENTERPRISES LLC	MIN 23.25 AC LHF	81.26	0000014783	HILTON LORETTA	1.83 AC HEIZER CRK	608.07
0000013128	AMFLO LLC	MIN 15.9 AC SILMON LAND	77.86	0000014784	HINE HUBER H	ROYALTIES VIKING	73.14
0000013138	ANDERSON GORDON	ROYALTIES VIKING ENERGY CORP	73.14	0000014785	HINE JANE	ROYALTIES AO CARNEY	73.14
0000013145	ANGEL ROBERT Z	ROYALTIES FROM CABOT OIL & GAS	73.14	0000014806	HOLDEN EVELYN	ROYALTIES VIKING	73.14
0000013150	AQUILONIA COAL CO	COAL ONLY 1/2 OF 40.97 AC	73.14	0000014835	HOSSETLER WILLIAM H ET UX	4.668 AC LHF & 1.012 AC	539.74
0000013151	AQUILONIA COAL CO	COAL ONLY 1/2 OF 360 AC	84.14	0000014836	HOWARD D HARMON AGENT	ROYALTIES MOUNTAINEER GAS	149.61
0000013152	AQUILONIA COAL COMPANY	1/2 OF 25.75 AC W D	73.14	0000014845	HUDSON MICHAEL E	LOTS 12 & 13 BUTLER SUBD	157.77
0000013153	AQUILONIA COAL COMPANY	1/2 OF 73.3 AC LICK BR COAL ONLY	86.75	0000014861	HUGHES BETTY ESTATE	ROYALTIES FROM CABOT OIL & GAS	77.08
0000013154	AQUILONIA COAL COMPANY	1/2 OF 69.75 AC POCA RIVER &	78.38	0000014862	HUGHES CHARLES D ET UX	0.84 AC MANILA CRK RD	1194.07
0000013155	AQUILONIA COAL COMPANY	1/2 OF 55 AC POCA RIVER COAL	73.14	0000014866	HUGHES LORI ANNE	LOTS 52, 53 & 54 BLK A & .041	516.16
0000013156	AQUILONIA COAL COMPANY	COAL ONLY 100 AC POCA RIVER	73.14	0000014870	HUGHES RICHARD EARL	ROYALTIES HUGHES MCCORMICK	73.14
0000013157	AQUILONIA COAL COMPANY	COAL ONLY 9.90 AC LHF	73.14	0000014873	HUMPHREY CAROLYN	4.383 ACRES CONFIDENCE	698.15
0000013158	AQUILONIA COAL COMPANY	COAL ONLY 85 AC	73.14	0000014877	HUMPHREY LINDA J	1.332 AC HEIZER CRK	335.23
0000013159	AQUILONIA COAL COMPANY	COAL ONLY 13 AC RIGHT FK OF	73.14	0000014878	HUMPHREY LORI A & TRAVIS L	LOT 32 MARGARET L GRASSIE SUBD	441.08
0000013195	ARTHUR ROGER	1.66 AC (PARCEL B) POCA RIVER	96.15	0000014898	HURLEY ALTON RAY	ROYALTIES VIKING ENERGY CORP	74.98
0000013240	BAIER GRETCHEN & JAMES LALK	ROYALTIES CABOT OIL & GAS CO	73.14	0000014899	HURLEY ARTHUR BERNARD ET UX	MIN RESERVED ON TRACT 1 POCA	75.24
0000013242	BAILES JAMES ALLEN	ROYALTIES D SIMMS AGENCY INC	73.68	0000014900	HURLEY AUDRA M	ROYALTIES VIKING ENERGY CORP	74.98
0000013269	BAILEY JACQUELINE K	1 1/2 AC POCA RIVER	376.93	0000014905	HURLEY ETHEL M	ROYALTIES FROM VIKING ENERGY	74.98
0000013272	BAILEY JAMES K	ROYALTIES VIKING	73.14	0000014917	HURLEY LONNIE MELTON ET AL	MIN 1.093 AC & 1.531 AC POCA	73.14
0000013284	BAILEY JERRY W	ROYALTIES VIKING	73.14	0000014935	IGO RUTH H	ROYALTIES VIKING ENERGY CORP	81.52
0000013287	BAILEY JOHN L ET AL	6.65 AC LHF	96.54	0000014936	INGHRAM NANCY B	ROYALTIES VIKING	73.14
0000013288	BAILEY JOHN L ET AL	9 AC LHF	106.16	0000014981	JENNINGS BRIAN HEDRICK TRUST	3.65 AC MANILLA CRK CERT #1570	115.57
0000013289	BAILEY JOHN L ET AL	9 AC LHF	106.16	0000014982	JENNINGS BRIAN HEDRICK TRUST	1/2 OF 44 AC COCHRAN CIRCLE	77.86
0000013329	BAILEY TRUDY	ROYALTIES VIKING ENERGY	73.68	0000015035	JONES LAWRENCE ROBERT ET UX	LOT 142 & PRT LOTS 143, 144,	1078.39
0000013344	BALL DEWEY A	INT IN 35.50 AC LHF	442.60	0000015039	JONES ROBERT LAWRENCE ET UX	0.65 AC ARMOURS CRK	251.26
0000013353	BARNES CALVIN	ROYALTIES VIKING CARNEY	73.14	0000015042	JONES SONJA R	1.01 AC ORTIN HTS	513.43
0000013354	BARNES EUGENE C	ROYALTIES VIKING ENERGY CORP	73.14	0000015047	JORDAN EDWARD	PRT LT 12 (1.30 AC) TROUT LAND	522.46
0000013356	BARNES WALTER R	ROYALTIES VIKING ENERGY CORP	73.14	0000015063	KAGAN JANET B	ROYALTIES VIKING	73.14
0000013359	BARNETTE DELORIS J	ROYALTIES FROM VIKING ENERGY	73.14	0000015079	KEEFER DOROTHY	ROYALTIES VIKING	73.14
0000013362	BARNETTE VIRGINIA L	ROYALTIES VIKING ENERGY CORP	73.14	0000015082	KEETON VAN C ET UX	LOTS 46, 47, 48, 49 & 50 BLK A	579.02

LEGAL ADVERTISEMENT		LEGAL ADVERTISEMENT	LEGAL ADVERTISEMENT	LEGAL ADVERTISEMENT	LEGAL ADVERTISEMENT	LEGAL ADVERTISEMENT	
0000015760	MOSIER MARIE	ROYALTIES VIKING	73.14	0000017786	MALLETT DANA LEE ET UX	6,911.25 SQ FT SILVER ST	952.58
0000015789	MUCK DONNIE L	ROYALTIES CABOT OIL & GAS	73.14	0000017858	PETTY EDWIN TIMOTHY ET AL	LOT 43 SEC 2 POCA SUBD	1408.40
0000015791	MUCK JOHN E SR	ROYALTIES CABOT OIL & GAS	73.14	0000017865	PUTNAM HOLDINGS LLC	LOT 51 SEC 2 POCA SUBD	1527.08
0000015792	MUCK JOHNNY W	ROYALTIES CABOT OIL & GAS	73.14	0000017892	RIVER VALLEY PROPERTIES LLC	LOT 35 SILVER VALLEY EST	312.65
0000015794	MUCK MATTHEW EST	4.1666 INT 9.85 AC LHF	84.40	0000017898	SETTLE RICHARD	LOT (0.14 AC)	491.81
0000015795	MUCK MATTHEW EST	4.1666 INT IN 1.06 AC LHF	71.58	0000017929	STREETS JACKIE R & SARAH A	LOT 3 & E 25 FT OF LOT 4 BLK	2444.54
0000015796	MUCK MATTHEW EST	4.1666 INT IN 334.1 AC LHF	300.43	0000017953	WALKER MONTE H ET UX	LOT 74 SEC 3 POCA SUBD	714.23
0000015803	MURDOCK KENNETH G & SUSAN E	1.90 AC (PARCEL A)	296.76	0000017957	WARREN INDUSTRIES LLC	0.74 ACRE	2426.43
0000015813	MYERS OPAL	ROYALTIES VIKING	73.14	0000017958	WEST ERNEST	0.313 AC	947.43
0000015833	NELSON SHEILA K	LOTS 231 & 232 FOREST PARK	1252.97	0000017959	WEST MATTHEW S ET UX	8,160 SQ FT POCA	1503.80
0000015834	NELSON SHEILA K	LOT 243 SEC 1 FOREST PARK	95.94				
0000015873	ODELL DUSTIN	ROYALTIES MOLES #1	76.56	COUNTY-PUTNAM	TAX YEAR-2020	DISTRICT-10-SCOTT	
0000015874	ODELL DUSTIN	ROYAALITIES MOLES #2	76.82	TICKET	TAXPAYER NAME	PROPERTY DESCRIPTION	DUE
0000015894	ONESTINGHEL FRANCIS E	INT IN GAS & OIL IN	73.14	0000018025	3 T CORPORATION	10.185 AC ROCKY STEP	465.89
0000015895	ONESTINGHEL FRANCIS E	ROYALTIES CABOT OIL & GAS	73.14	0000018056	ADDINGTON FRANKLIN	ROYALTIES V COURTLANDT	73.14
0000015904	ONONDAGA HOLDING CO LLC	ROYALTIES CABOT OIL & GAS	73.14	0000018071	ADKINS GARY	PLOT 7 (3.396 AC), PLOT 8	183.90
0000015927	PAINTER GARY LEE ET UX	LOT 9 GATENS SUBD	77.86	0000018072	ADKINS GARY F	PLOT 4 (2.122 AC) & PRT PLOT 5	1198.13
0000015930	PAINTER LORETTA G	1.214 AC MCCLEAN PIKE	503.13	0000018073	ADKINS GARY F	PRT PLOT 5 (3.364 AC) CARROLL	128.91
0000015933	PARKER GERTRUDE	ROYALTIES AO CARNEY	73.14	0000018074	ADKINS GARY F	PLOT 6 (4.305 AC) CARROLL RD	269.53
0000015936	PARKER ROGER LEE JR	1.25 AC	1066.59	0000018075	ADKINS JAMES A ET UX	LOT 42 SEC 2 COUNTRY VILLAS	797.13
0000015960	PARSONS RITA	0.8333 INT 9.85 AC LHF	72.88	0000018081	ADKINS KENNETH BRODIE ET AL	LOTS 61 & 59 SEC E TEAYS	2379.91
0000015961	PARSONS RITA	0.8333 INT IN 1.06 AC LHF	71.58	0000018118	AHOY LAND LLC	LOT B & E 1/2 OF LOT C SEC 2A	82.58
0000015962	PARSONS RITA	0.8333 INT IN 334.1 AC LHF	116.10	0000018119	AHOY LAND LLC	LOT 428 SEC 3 RANCH LAKE EST	80.99
0000015979	PAULEY ERIC G	ROYALTIES NYTIS EXPLORATION CO	73.14	0000018120	AHOY LAND LLC	LOT 358 SEC 3 RANCH LAKE EST	79.44
0000015980	PAXTON BRADY R	LOT 25 POPLAR POINT EST	1691.09	0000018121	AHOY LAND LLC	LOT 523 & PRT LOT 573 SEC 4	95.11
0000015985	PAXTON RUSSELL DOUGLAS	PRT LOT 24 GLASS ADD	488.69	0000018122	AHOY LAND LLC	LOT 579 SEC 4 RANCH LAKE EST	85.76
0000016001	PELLETIER STEPHAN G ET AL	LOT 5 PLAT 2 MOUNTAINAIRE	386.56	0000018123	AHOY LAND LLC	LOTS 677 & 716 SEC 5 RANCH	95.14
0000016008	PEOPLES FEDERAL CREDIT UNION	LOT 202 FOREST PARK	201.98	0000018124	AHOY LAND LLC	LOT 688 SEC 5 RANCH LAKE EST	82.58
0000016031	PETERS ROBERT A ET UX	LOT 38 SEC V RIVER VALLEY SUBD	2001.35	0000018125	AHOY LAND LLC	LOT 698 SEC 5 RANCH LAKE EST	84.14
0000016033	PETRY ERIC A ET AL	LOT 67 SEC V RIVER VALLEY SUBD	2010.21	0000018126	AHOY LAND LLC	LOT 709 SEC 5 RANCH LAKE EST	82.58
0000016100	PRATHER JUDY M	32.50 AC BAILEYS FK OF LHF	948.21	0000018127	AHOY LAND LLC	LOT 714 SEC 5 RANCH LAKE EST	82.58
0000016107	PRICE MARY A	ROYALTIES FROM V C SMITH	73.14	0000018128	AHOY LAND LLC	LOT 728 SEC 5 RANCH LAKE EST	82.58
0000016118	PRIDDY NANCY ET AL	INT IN 35.50 AC LHF	252.43	0000018129	AHOY LAND LLC	MIN 2.75 AC SCOTT DEPOT	73.14
0000016125	PRINGLE ALBERT J	4.54 AC KAN HILLS	794.76	0000018138	ALAN INVESTMENTS III LLC	LOTS 656 & 657 SEC 5 RANCH	1936.94
0000016120	RAY STELLA	ROYALTIES VIKING ENERGY CORP	73.14	0000018139	ALAN INVESTMENTS III LLC	LOTS 658,659,660,752,753, &	157.57
0000016181	RAYNES BROTHERS PROPERTIES LLC	LOTS 28, 29, 30 & 31 COCHRAN	126.93	0000018146	ALBINE C MARCINE	ROYALTIES PUTNAM NATURAL GAS	90.16
0000016182	RAYNES BROTHERS PROPERTIES LLC	LOT 29-A COCHRAN CIRCLE	399.21	0000018152	ALBUQUERQUE NATIONAL BANK	ROYALTIES CABELL CO GAS CO	146.73
0000016258	ROBINSON FAMILY TRUST	ROYALTIES VIKING ENERGY CORP	84.14	0000018181	ALLEN MARY RYAN MILLS	LOT B (6.81 AC) CROOKED CRK	187.85
0000016268	ROLLINS JERRY ET UX	1 AC RT 34	411.05	0000018190	ALLISON PATRICIA	ROYALTIES V COURTLANDT	73.14
0000016272	ROLLINS STEPHANIE	0.49 AC SCHOOL LOT ROCK BR	73.14	0000018210	AMFLO ENTERPRISES LLC	1/2 OF 100.25 AC MIN WILLIAMS	94.36
0000016278	ROMEO THOMAS	0.50 AC LHF	1012.18	0000018211	AMFLO ENTERPRISES LLC	1/2 OF 47 AC POPLAR FORK	81.26
0000016287	ROWH ALAN LEE	LOT 29 GLASS ADD	596.29	0000018212	AMFLO ENTERPRISES LLC	1/2 OF 2.62 AC	73.14
0000016288	ROWH ALAN LEE	2 AC ROCK BRANCH	835.09	0000018213	AMFLO ENTERPRISES LLC	1/2 OF 73.25 AC MIN VALLEY	87.81
0000016297	RUCH BETTY JANE	ROYALTIES CABOT OIL & GAS	73.14	0000018214	AMFLO ENTERPRISES LLC	1/2 OF 80 AC MIN VALLEY HILLS	89.38
0000016299	RUCKER MELISSA	LOT 20 BLK M RAYMOND CITY	253.80	0000018216	AMFLO ENTERPRISES LLC	30 AC MIN & 0.5 AC MIN	78.64
0000016306	RULE DANIEL AARON	LOT 167A (9,022 SQ FT) POCA	179.71	0000018217	AMFLO LLC	MIN RESERVED ON 61.61 AC POP-	95.94
0000016313	RUNNION THOMAS C	27,370 SQ FT (61 AC) POCA	334.60	0000018279	AQUILONIA COAL COMPANY	1/2 COAL ONLY OF 40 AC SHEA	79.70
0000016341	SANSON HAROLD RICHARD	ROYALTIES CABOT	73.14	0000018280	AQUILONIA COAL COMPANY	1/7 COAL ONLY IN 118 AC BIG	78.12
0000016347	SAUNDERS CHARLES E	LOT 79 BLK P RAYMOND CITY	209.81	0000018281	AQUILONIA COAL COMPANY	1/2 OF 49.9 AC COAL ONLY	82.05
0000016348	SAUNDERS CHARLES ET UX	LOT 76 BLK P RAYMOND CITY	462.75	0000018282	AQUILONIA COAL COMPANY	1/2 OF 34 AC COAL ONLY	78.38
0000016349	SAUNDERS CHARLES R	PRT LOTS 43 & 44 BLK P NR	298.68	0000018283	AQUILONIA COAL COMPANY	COAL ONLY IN 88.25 AC	76.82
0000016378	SCARLET OAKS COUNTRY CLUB LLC	TRACT 2 EXHIBIT D-4 PAR D-4	115.39	0000018284	AQUILONIA COAL COMPANY	COAL ONLY IN 2 AC & 17.33 AC	73.14
0000016379	SCARLET OAKS COUNTRY CLUB LLC	TRACT 2 EXHIBIT D-3 PAR D3	713.04	0000018317	ARTHUR ALISA J	LOT 64 SEC 2 TEAYS VILLAGE	1695.95
0000016380	SCARLET OAKS COUNTRY CLUB LLC	TRACT 2 EXHIBIT D-2 PAR F	101.54	0000018352	ASHWORTH CINDY LEE ET CON	2.66 AC HEDRICK RD	571.67
0000016381	SCARLET OAKS INC	ROYALTIES ALLIANCE PETROLEUM C	73.14	0000018353	ASHWORTH CINDY LEE ET CON	(SURFACE) 5.823 AC	120.27
0000016387	SCHOONOVER VIRGINIA	ROYALTIES HUGHES MCCORMICK	73.14	0000018354	ASHWORTH CINDY LEE ET CON	(SURFACE) .50 AC	288.38
0000016391	SCHNECKENGOST ELIZABETH	ROYALTIES VIKING	73.14	0000018367	ATKINS MICHAEL L ET AL	LOT 131 SEC 1 RANCH LAKE EST	839.01
0000016406	SHAFFER DAVID M	1 AC	650.50	0000018386	AYERS BETSY A	LOT 101 & LOT 108A	1678.96
0000016410	SHAHAN KELSEY	0.4285 INT 9.85 AC LHF	71.58	0000018387	AYERS KELLY E ET AL	LOT 4 SCOTT VILLAGE	1444.37
0000016411	SHAHAN KELSEY	0.4285 INT IN 1.06 AC LHF	71.58	0000018390	AYERS LLOYD G II	ROYALTIES NYTIS EXPLORATION CO	73.14
0000016412	SHAHAN KELSEY	0.4285 INT IN 334.1 AC LHF	93.57	0000018395	BABER CHAD	ROYALTIES NYTIS EXPLORATION CO	73.14
0000016413	SHAHAN KERSTA	0.4284 INT 9.85 AC LHF	71.58	0000018481	BALL JUDITH K	.347 AC W VA RT 34 & SEC RT 32	7571.58
0000016414	SHAHAN KERSTA	0.4284 INT IN 1.06 AC LHF	71.58	0000018553	BASHAM GEORGE M ET UX	2/3 INT IN LOT 627 SEC 5	77.34
0000016415	SHAHAN KERSTA	0.4284 INT IN 334.1 AC LHF	93.57	0000018554	BASHAM GEORGE M ET UX	2/3 INT IN LOT 628 SEC 5 RANCH	79.44
0000016417	SHAMBLIN BARBARA D	ROYALTIES CABOT OIL & GAS	73.14	0000018570	BAYLISS JOHN M H III ET UX	LOT 33 BRIERWOOD EST	1242.92
0000016422	SHAMBLIN CAROLYN	ROYALTIES CABOT JJ SIGMAN 1,	73.14	0000018594	BEAUREGARD VIRGINIA	ROYALTIES CORE APPALACHIA	73.14
0000016434	SHANK JOSEPH T	ROYALTIES VELEAIR ENERGY LLC	73.14	0000018627	BELKNAP JIMMY B & AMBER L	LOT B (12,697 SQ FT)	1617.60
0000016435	SHANK JOSEPH THOMAS	ROYALTIES CABOT OIL & GAS INC	73.14	0000018629	BELL HOLDINGS LLC	LOT 23 POPLAR ESTATES	177.72
0000016460	SHRIVER FRANK	ROYALTIES VIKING	73.14	0000018630	BELL MICHAEL J ET UX	LOT 4-3 HERITAGE PLACE	731.19
0000016461	SHRIVER LAURA	ROYALTIES VIKING	73.14	0000018681	BIAS ROGER	ROYALTIES NYTIS EXPLORATION	107.19
0000016462	SHRIVER ROBERT	ROYALTIES VIKING	73.14	0000018683	BIAS ROGER A & MELODY A	33.34 ACRES BILLS CREEK ROAD	495.75
0000016465	SHURECK WILLIAM J	LOT 8 (18.3 AC) HARMONS CRK	368.49	0000018686	BIAS ROGER A ET UX	PRT PARCEL B (.281 AC) VALLEY	5057.55
0000016492	SIMPSON BRIAN W	2.18 AC (LOTS V, W & HH)	530.33	0000018687	BIAS ROGER A ET UX	PRT PARCEL A (.287 AC) RT 33	1503.91
0000016501	SKEEN AUBREY C JR	.57 AC 40TH RD HOLLOW	77.86	0000018688	BIAS ROGER ALLEN	PARCEL 1.48 AC	112.00
0000016509	SKIDMORE GEORGE R	0.879 ACRE POCA RIVER	664.42	0000018689	BIAS STEPHEN E	TRACT A (0.825 AC)	295.44
0000016530	SMITH CAROL	ROYALTIES VIKING	73.14	0000018698	BILLY C MCCALLISTER ELECTRONIC	5.46 AC LONG BR	557.02
0000016544	SMITH DONALD W	ROYALTIES VIKING	73.14	0000018699	BILLY C MCCALLISTER ELECTRONIC	0.582 AC LONG BR RT 34	78.64
0000016550	SMITH HAROLD D	ROYALTIES AO CARNEY	73.14	0000018703	BIRD BRIAN & ELIZABETH MARIE	LOT 11 GRANADA EST	217.26
0000016554	SMITH JAMES	ROYALTIES AO CARNEY	73.14	0000018713	BIRD JAMES NATHAN ET UX	1.01 AC (TRACT A & B)	987.26
0000016557	SMITH JOHN E	ROYALTIES VIKING	73.14	0000018739	BJH PROPERTIES LLC	0.39 ACRE RT 35	1774.69
0000016558	SMITH JOHN F	ROYALTIES VIKING	73.14	0000018744	BLACK GOLD GROUP LTD	1/16 OF 1/2 INT IN 14.57 AC	73.14
0000016573	SMITH NORMAN GENE	ROYALTIES AO CARNEY	73.14	0000018745	BLACK GOLD GROUP LTD	1/4 OF 1/2 INT IN 14.57 AC MIN	73.14
0000016578	SMITH ROGER L	ROYALTIES VIKING	73.14	0000018746	BLACK GOLD GROUP LTD	1/16 OF 1/2 INT IN LOT 12 MIN	73.14
0000016581	SMITH W BRYCE	ROYALTIES VIKING	73.14	0000018747	BLACK GOLD GROUP LTD	1/4 OF 1/2 INT IN LOT 12 MIN	73.14
0000016641	STACY AMY RUTH ET AL	.58 AC BLACK BETSY HOLLOW	75.50	0000018748	BLACK GOLD GROUP LTD	1/16 OF 1/2 INT IN PRT LOT 5	73.14
0000016648	STARCHER JOHN E & GINA L	LOT B (2.88 ACRES)	2179.88	0000018749	BLACK GOLD GROUP LTD	1/4 OF 1/2 INT IN PRT LOT 5	73.14
0000016657	STENGER JOHN L	INT IN GAS & OIL IN	73.14	0000018750	BLACK GOLD GROUP LTD	1/16 OF 1/2 INT IN LOT 7 MIN	73.14
0000016658	STENGER JOHN L	ROYALTIES CABOT OIL & GAS	73.14	0000018751	BLACK GOLD GROUP LTD	1/4 OF 1/2 INT IN LOT 7 MIN	73.14
0000016660	STIEPP RANDY C	5.33 AC NR NITRO	138.91	0000018752	BLACK GOLD GROUP LTD	1/4 OF 1/2 INT IN PRT LOT 8	73.14
0000016661	STIEPP RANDY C	4.04 AC NR NITRO	547.38	0000018753	BLACK GOLD GROUP LTD	1/16 OF 1/2 INT IN PRT LOT 8	73.14
0000016663	STEWART CHERYL LYNN ET AL	.75 AC LHF	302.52	0000018828	BOGGS DANNY LEE ET UX	LOT 242 SEC 3 RANCH LAKE EST	77.70
0000016664	STEWART CHERYL LYNN ET AL	1.192 AC HEIZER CRK &	169.76	0000018831	BOGGS MARK E ET UX	LOT 103 SEC 1 PHASE 2	1010.33
0000016668	STEWART INEZ	ROYALTIES VIKING	73.14	0000018837	BOHNERT ALLEN Q	LOT 160 SEC 2 RANCH LAKE EST	82.58
0000016671	STEWART MIKE ET UX	LOT 124, 0.50 AC & 30 FT LOT	597.87	0000018862	BOSTER THOMAS J II ET UX	LOT 10 FOX RUN SUBD	2153.30
0000016676	STIVERS MARIE B	ROYALTIES VIKING ENERGY CORP	73.14	0000018871	BOTTS RICHARD C	ROYALTIES DC MALCOLM	73.14
0000016677	STIVERS MARIE BAILEY	ROYALTIES VIKING ENERGY CORP	73.14	0000018880	BOWENS W I ET AL	MIN 2.50 AC VALLEY LAND	73.14
0000016693	STOUFFER HAZEL	ROYALTIES VIKING	73.14	0000018887	BOWLES CAROL A AGENT	ROYALTIES PUTNAM NATURAL GAS	76.82
0000016712	SUKIS IRENE	ROYALTIES VIKING	73.14	0000018888	BOWLES CAROLYN	ROYALTIES UNION GAS AND OIL	75.76
0000016713	SUMMERS ARNOLD L	PARCEL (0.424 AC) NR POCA TOWN	2195.58	0000018892	BOWLING BRIAN M & KELLY D	LOT 214 SEC 1 BLUE LICK SUBD	3983.97
0000016717	SUMNER DOROTHY LOUISE	8.2 AC & 9.24 AC POCA RIVER	718.83	0000018908	BOYLES ROBERT W ET UX	LOT 12 SEC 1 BENT TREE EST	1591.42
0000016719	SUTPHIN ELDON W &	ROYALTIES CABOT OIL & GAS	80.74	0000018928	BRADLEY SHERRI	ROYALTIES MOUNTAINEER GAS	94.88
0000016724	TALBERT HARVEY P	ROYALTIES VIKING ENERGY CORP	73.14	0000018977	BRISCOE GLEN RAY ET UX	.56 AC	482.13
0000016740	TAYLOR VIRGINIA	ROYALTIES VIKING ENERGY CORP	73.14	0000019025	BROWN DEBRA F ET AL	9.69 AC WALNUT GROVE	480.61
0000016749	TCP BRIGHT LLC	598.99 AC BLACK BETSY	5004.80	0000019034	BROWN JANET L ET AL	LOT 45 SEC I ROLLING MEADOWS	1496.84
0000016754	TENNESSEE GAS TRANSMISSION	1.62 AC KAN RIVER	409.34	0000019055	BROWN WILLIAM FRANCIS JR	ROYALTIES MOUNTAINEER GAS	137.28
0000016801	THOMAS RICHARD	1.3884 INT 9.85 AC LHF	74.85	0000019096	BUMGARDNER RODNEY R	ROYALTIES NYTIS EXPLORATION CO	73.14
0000016802	THOMAS RICHARD	1.3884 INT IN 1.06 AC LHF	71.58	0000019106	BURDETTE & ASSOCIATES LLC	LOT 14 SEC 2 MEADOWWOOD EST	3370.84
0000016803	THOMAS RICHARD	1.3884 INT IN 334.1 AC LHF	146.98	0000019136	BURGESS MARTA SUE	LOTS 641 & 642 SEC 5 RANCH	93.57
0000016817	THOMAS TIMOTHY	1.3884 INT 9.85 AC LHF	74.85	0000019189	BY GRACE & FAITH LLC	0.409 AC (LOT 69) & 0.75 AC	5418.86
0000016818	THOMAS TIMOTHY	1.3884 INT IN 1.06 AC LHF	71.58	0000019217	CALABRESE THOMAS E	465.35 SQ FT (PRT LOT 2)	72.36
0000016819	THOMAS TIMOTHY	1.3884 INT IN 334.1 AC LHF	146.98				

LEGAL ADVERTISEMENT	LEGAL ADVERTISEMENT	LEGAL ADVERTISEMENT	LEGAL ADVERTISEMENT	LEGAL ADVERTISEMENT	LEGAL ADVERTISEMENT
0000020724 FERRARI INVEST PROPERTIES LLC	LOT 1 SEC 1 SUN VALLEY ESTS	3311.01	0000024650 PETRY BILLY RAY	ROYALTIES CORE APPALACHIA	73.14
0000020819 FITCH DONNIE	1.0764 AC PRT TRACT	278.52	0000024651 PETRY DONALD E	ROYALTIES CHESAPEAKE	73.14
0000020929 FRAGALE SAMMY II	LOT 3 TISON SUBD	128.13	0000024669 PHARES LESLIE L ET UX	LOT 251 SADDLE DOWNS	2843.63
0000021004 GALLAGHER THOMAS JOSEPH &	1/2 INT PRT PAR C (0.23 AC)	74.72	0000024674 PHILIPS RUBY S	ROYALTIES MOUNTAINEER GAS	103.08
0000021006 GALLOWAY JAMES E ET AL	LOTS 576 & 577 SEC 4 RANCH	93.57	0000024722 POINT ROBERT WARREN ET AL	LOT 761 SEC 5 RANCH LAKE EST	82.58
0000021142 GL EQUITIES LLC	6.58 ACRES	1793.40	0000024727 POLK DONALD J ET UX	LOT 92 SEC 2 SUNRISE ACRES	139.13
0000021220 GRALEY BONNIE G	ROYALTIES EQT	73.14	0000024740 PORTILLO JACQUELINE MARIE	S 1/2 LOT 16 MT VERNON ACRES	1738.74
0000021268 GREGORY W HOWARD	0.84 AC VALLEY LAND	3520.09	0000024750 POWELL DARREN J & TAMI E	LOT 80 WOODS & IRONS SUBD	1687.94
0000021269 GREGORY W HOWARD	.78 AC VALLEY LD RT 34	582.73	0000024794 PRIDDY JERRY LEE	LOT 42 PROP OF C & O RR CO AT	471.13
0000021286 GRIFFITH JACQUELINE RENEE	LT 101 MADISON WAY SEC II	1515.28	0000024797 PRIDDY TODD ALEX	PARCEL 21,473 SQ FT (.49 AC)	514.39
0000021309 GROSE MARY ANN	LOT 23 SEC II POPLAR HILLS	1888.17	0000024812 PRITT JAMES V II	0.75 AC GREAT KAN ORCHARD	800.31
0000021317 GUILLEMETTE JERRY	3.12 AC POPLAR FORK	414.37	0000024836 PUTNAM COUNTY BANK	1.41 AC BILLS CRK RD	1571.90
0000021337 GWINN JEFFREY A & SUSAN M	LOT 113 SEC II THE WOODS	536.60	0000024838 PUTNAM FARM & LAND COMPANY	9.799 AC LITTLE SCARY	10402.70
0000021338 GWINN JEFFREY A & SUSAN M	LOT 301 SEC II THE WOODS	538.16	0000024839 PUTNAM MARY ELIZABETH WHITE	1/3 OF 1/4 INT IN 26.37 AC	90.16
0000021386 HACKNEY ANTHONY ET UX	PARCEL 272 X 63 FEET	115.57	0000024840 PUTNAM MARY ELIZABETH WHITE	1/3 OF 1/4 OF 1/2 INT IN 14.57	73.14
0000021387 HACKNEY ANTHONY ET UX	19.29 AC BLACK LICK	233.39	0000024841 PUTNAM MARY ELIZABETH WHITE	1/3 OF 1/4 OF 1/2 INT IN LOT	73.14
0000021399 HAGERMAN ROBERT V & ROBYN R	LOT 87 SEC V WHITE PINE SUBD	2431.96	0000024842 PUTNAM MARY ELIZABETH WHITE	1/3 OF 1/4 OF 1/2 INT IN PRT	73.14
0000021407 HAIKAL LEE COREY	ROYALTIES V COURTLANDT	91.28	0000024843 PUTNAM MARY ELIZABETH WHITE	1/3 OF 1/4 OF 1/2 INT IN LOT	73.14
0000021445 HALLIDAY LINDA W	ROYALTIES NYTIS EXPLORATION CO	73.14	0000024844 PUTNAM MARY ELIZABETH WHITE	1/3 OF 1/4 OF 1/2 INT IN PRT	73.14
0000021536 HANDLEY ALAN	0.048 AC ROCKY STEP	80.22	0000024898 RAINES DEBRA J ET CON	4.68 AC POPLAR FORK	743.97
0000021594 HARLESS EDWARD L	16.98 AC, 24.448 AC, 30.879,	5671.02	0000024933 RATLIFF CAROL SUE (WALLACE)	ROYALTIES EQT PRODUCTION CO	73.39
0000021639 HARRIS EDWARD R II	3.57 AC POPLAR FORK	475.59	0000024940 RAY HARRY W JR	2.75 AC MORRIS FORK	146.98
0000021640 HARRIS EDWARD R II	.25 AC POPLAR FORK	341.54	0000024946 RAYNES JAMIE P	30 PRT LOT 8 SEC 1 LITTON HTS	1238.43
0000021719 HAWLEY DELBERT L ET AL	LOT 6 SEC 6 BRIERWOOD EST	1608.56	0000025006 REYNOLDS LORINE	.10 AC BILLS CRK RD	98.27
0000021779 HEIRS OF HAZEL MILES	ROYALTIES EQT	73.14	0000025019 RICE ELLEN C	LOTS 420 & 421 SEC 3 RANCH	88.85
0000021795 HENDERSON NORMAN G ET UX	LOT 368 SEC 3 RANCH LAKE EST	82.58	0000025105 ROBERT T & MELISSA D MEEKS LLC	10 AC RT 35	2185.74
0000021807 HENSEL STACEY	LT 401 SEC 1 PH 2 SADDLEDOWNS	1073.78	0000025106 ROBERT T & MELISSA D MEEKS LLC	2 AC VALLEY LAND	1850.54
0000021856 HIDDEN COVE MARINA INC	7.84 AC RIVER & HILLS	1933.81	0000025108 ROBERT T MEEKS &	4.73 AC W VA SEC RT 33	720.91
0000021925 HITE MILDRED AND JS	ROYALTIES BASE PETROLEUM SUT	73.14	0000025110 ROBERT T MEEKS &	2.10 AC POPLAR FORK ROAD	468.05
0000021941 HODGES JOHN ET UX	LOT 35 SEC 1 POPLAR HILLS	486.00	0000025111 ROBERT T MEEKS &	LOT 3 (21,985 SQ FT)	596.29
0000021943 HODGES JOHN THOMAS ET AL	10.8 AC BLACK LICK	121.54	0000025112 ROBERT T MEEKS &	0.906 AC SCARY CRK	1208.57
0000022003 HOLSTEIN EUGENE D ET UX	LOTS 286 & 287 SEC 3 RANCH	95.14	0000025114 ROBERT T MEEKS &	1.05 ACRES	1280.25
0000022007 HOLSTEIN STEPHEN W & JANETTE L	LOT 11 E MAPLEWOOD EST	2226.80	0000025116 ROBERT T MEEKS &	1.26 AC POPLAR FORK	5160.82
0000022013 HOLSTON TAMMY LYNN	ROYALTIES NYTIS EXPLORATION CO	126.57	0000025119 ROBERT T MEEKS &	PARCEL (.27 AC) SEC RT 34/14	113.99
0000022032 HOPKINS AMBER N	LOTS 383 & 384 SEC 3 RANCH	585.29	0000025120 ROBERT T MEEKS &	LOT POPLAR FORK RD	2473.64
0000022040 HORNUNG JOHN E IV	LOT 5 BLUE RIDGE EST	2209.80	0000025121 ROBERT T MEEKS & MELISSA	0.78 ACRES	4174.64
0000022047 HOUDERSHELDT RICK L ET UX	MIN 3 AC RESERVED	73.14	0000025122 ROBERT T MEEKS & MELISSA D	1.26 AC NR SCARY	857.64
0000022050 HOUSER ROBIN	ROYALTIES NYTIS EXPLORATION CO	92.77	0000025123 ROBERT T MEEKS & MELISSA D	3.96 AC RT 17	8996.32
0000022115 HUGHES CHRISTOPHER J & EARL E	0.22 AC SEC 1 PUTNAM GARDENS	1449.35	0000025171 ROBINSON LARRY W ET UX	4.916 AC RT 34	2818.86
0000022118 HUGHES HELEN J	ROYALTIES NYTIS EXPLORATION CO	73.14	0000025185 ROCKY STEP REALTY	ROYALTIES FROM NORTH COAST	77.34
0000022135 HUNDLEY BRIAN D	LOTS 8 & 9 (PRT OF 29.82 AC)	551.88	0000025205 ROGERS BARRY EDWIN	0.625 AC POPLAR FORK	338.66
0000022148 HUNT ROBERT B ET UX	LOT C (6 AC)	123.69	0000025222 ROLLINS D JOSHUA & JENNIFER L	LOT 12 EGGLETON ACRES	281.89
0000022149 HUNT ROBERT B ET UX	LOT B (4 AC)	120.27	0000025229 ROLLINS STEPHANIE	LOT 86 PHASE IV CALVIN JONES	147.77
0000022150 HUNT ROBERT B ET UX	LOT A (5 AC) CHES-WAL RD	556.63	0000025245 ROOPER MARK	102.61' X 22.28' X 105.00'	71.54
0000022151 HUNT ROBERT B ET UX	2/3 INT IN 5 AC ROCKY STEP CRK	83.14	0000025312 RUSSELL KOETA L	LOT 25 PHASE II CALVIN JONES	187.04
0000022156 HUNTER JEFFREY ET UX	LOTS 67 SEC 1 RANCH LAKE	92.58	0000025314 RUSSELL MICHAEL C & LORI	1.16 AC OR LOT 5 KAN HTS	661.50
0000022157 HUNTER JEFFREY S ET AL	LOT 66 SEC 1 RANCH LAKE EST	1076.39	0000025327 RYMER JOHN C ET UX	LOT 15 PRT 2 GREEN ACRES EST	1682.96
0000022163 HUNTER NANCY RUTH	LOT 34 (3.133 AC) TEAYS FARMS	2382.15	0000025385 SANSON DAVID H ET UX	TRACT B (6.61 AC) BILLS CRK	2652.54
0000022239 ISTRATE PAMELA J	LOT 33 SEC 1 HILLSDALE SUBD	1277.61	0000025386 SANSON DAVID H ET UX	LOT A-1	85.50
0000022273 JACKSON JOHN LEWIS &	PARCEL (LOT 15) MARINA PARK	213.75	0000025389 SANTROCK RUTH SMITH	ROYALTIES NYTIS EXPLORATION CO	73.14
0000022297 JAMES MARIE V	LOT 294 & LOT 295 SEC 3 RANCH	561.51	0000025401 SAULTON ROBIN L	LOT 12 PRT 2 MT VERNON MEADOWS	1060.90
0000022310 JARRELL RANDOLPH E ET UX	1.667 AC ROCKY STEP RD	2682.74	0000025439 SCHIRTZINGER DUSTIN G	LOT 28 SEC 2 BEECHWOOD	1741.14
0000022312 JARRETT BOBBY L	PRT OF PRT S 1/2 OF LOT 1 SEC	438.54	0000025467 SCOTT DEPOT CHRIST FELLOWSHIP	156.783 AC POPLAR FORK	14550.01
0000022313 JARRETT BOBBY L	PRT OF PRT S 1/2 OF LOT 1 SEC	544.18	0000025476 SCOTT THOMAS A & DEANNA	LOT 44 SEC 2 SUNRISE ACRES	1239.21
0000022339 JEFFRIES DANA L	0.65 ACRES MORRIS FORK	601.01	0000025481 SEABOLT JILL A ET AL	LOT 1 (0.564 AC) VALLEY LAND	1061.09
0000022350 JENNINGS BRIAN HEDRICK TRUST	LOT 699 SEC 5 RANCH LAKE EST	84.14	0000025514 SEXTON ZACHARY M ET UX	1 AC ROCKY STEP RD	478.25
0000022388 JOHNSON BURRUS N IV ET UX	12,611 SQ FT	1196.99	0000025574 SHAWVER KENNETH A ET UX	LOTS 92, 93 & 94 SEC 1 RANCH	733.77
0000022396 JOHNSON DON W ET UX	PRT LOT 3 SEC 1A TEAYS FARMS	1821.94	0000025615 SHOCK ROBERT L ET AL	0.364 AC TEAYS LANE	986.63
0000022397 JOHNSON DON W ET UX	PRT LOT 3 SEC 1A TEAYS FARMS	554.39	0000025659 SILVEOUS JERRY	ROYALTIES NYTIS EXPLORATION CO	92.77
0000022436 JOHNSON PROPERTIES LLC	0.76 ACRE	337.07	0000025673 SIMONS ROBERT A	LOT 260 SEC 3 RANCH LAKE EST	96.72
0000022437 JOHNSON PROPERTIES LLC	4.17 AC VALLEY LD	1029.89	0000025683 SIMS ALLEN LEE ET UX	2.01 AC	129.45
0000022438 JOHNSON PROPERTIES LLC	TRACT 1 RT 33 ADKINS EST	92.77	0000025695 SIPE ASHLEY	TRACT 10 SEC 1 OAKWOOD ADD	665.35
0000022440 JOHNSON PROPERTIES LLC	7,595.91 SQ FT (0.17 AC)	622.01	0000025722 SKINNER RICKIE LEE	LOT 166 SEC 2 WOODS & IRONS	2879.71
0000022441 JOHNSON PROPERTIES LLC	0.455 AC	269.53	0000025751 SLAWTER WILLIAM LESTER ET AL	.45 AC MORRIS FORK	276.59
0000022442 JOHNSON PROPERTIES LLC	LOT 23 ELDOADO ACRES	1114.31	0000025764 SMART PROPERTIES LLC	0.95 AC WV RT 817	2350.69
0000022443 JOHNSON PROPERTIES LLC	PRT LOT 8 JONES VILLAGE	3366.14	0000025779 SMITH CASEY LEE & DONALD	1.06 AC LAZY BONES FARM	1564.83
0000022444 JOHNSON PROPERTIES LLC	PRT LOTS 5 & 6 JONES VILLAGE	482.75	0000025815 SMITH DARRELL E	ROYALTIES FROM PEAKE ENERGY	75.76
0000022445 JOHNSON PROPERTIES LLC	LOT 5 (15,908 SQ FT) JONES	4970.71	0000025829 SMITH DRUE A	LOT 28 SEC I WHITE PINE SUBD	1848.76
0000022446 JOHNSON PROPERTIES LLC	0.55 AC LITTON HTS SUBD	2293.15	0000025830 SMITH DRUE A	LOT 31 SEC I WHITE PINE SUBD	4281.46
0000022447 JOHNSON PROPERTIES LLC	.24 ACRE RT 34	4040.52	0000025911 SMOOT JONATHAN & MICHELLE	1.86 AC CROOKED CRK	846.49
0000022448 JOHNSON PROPERTIES LLC	12,175.1 SQ FT (PARCEL B)	1098.59	0000025930 SNYDER SHANE ET UX	32.5 AC BIG SCARY	542.88
0000022449 JOHNSON PROPERTIES LLC	LOT 5 ROGERS SECOND SUBD	818.32	0000025934 SO CHARLESTON LIONS CLUB	20% INT IN MIN 11.8 AC LONG BR	73.14
0000022472 JOHNSON WILLIAM O	ROYALTIES V COURTLANDT SMITH	75.50	0000025935 SO CHARLESTON LIONS CLUB	20% INT IN MIN 4.84 AC LONG BR	73.14
0000022479 JOHNSTON WILLIAM & MICHAEL	PRT LOT 1 (5,250 SQ FT)	95.39	0000025936 SO CHARLESTON LIONS CLUB	20% INT IN MIN 2.445 AC LONG B	73.14
0000022579 JOYCE ADAM H	ROYALTIES EQT	73.14	0000025937 SO CHARLESTON LIONS CLUB	20% INT IN MIN 2.438 AC	73.14
0000022582 JOYCE CLARENCE NYE	ROYALTIES EQT	73.14	0000025938 SO CHARLESTON LIONS CLUB	20% INT IN MIN 0.9557 AC	73.14
0000022584 JOYCE JOAN	2.60 AC VALLEY LAND	993.76	0000025961 SORONGON FERDINAND P ET UX	LOT 17 SEC 1 BENT TREE ESTS	2176.89
0000022585 JOYCE JOAN ET AL	1/12 INT IN 64 AC MIN	73.14	0000025967 SOUZA FAMILY TRUST	LOT 23 SEC III WHITE PINE SUBD	1865.27
0000022586 JOYCE JOAN ET AL	1/12 INT IN 72 1/2 AC MIN	73.14	0000026059 STAFFA RYAN S & CHANEL J	TRACT 2 (0.51 AC)	1418.29
0000022587 JOYCE JOAN R	ROYALTIES EQT	73.14	0000026098 STARKEY DARLENE RUTH	LOT CROOKED CRK	81.93
0000022589 JOYCE MABEL P	1/12 INT IN 64 AC MIN	73.14	0000026099 STARKEY DARLENE RUTH	0.45 AC CROOKED CRK	115.25
0000022590 JOYCE MABEL P	1/12 INT IN 72 1/2 AC MIN	73.14	0000026150 STEVENS RANDALL C ET UX	PARCEL (LOT 8) SLEEPY HOLLOW	544.84
0000022591 JOYCE MABEL P	ROYALTIES CHESAPEAKE	73.39	0000026171 STINESPRING RODNEY L ET UX	3 AC MIN LITTLE HURRICANE CRK	73.14
0000022624 K3 ENTERPRISES WV LLC	PARCEL (3.31 AC) TEAYS POINTE	31825.42	0000026210 STOWERS PHILLIP M ET UX	LOT 9 WOODS & IRONS SOUTH	2592.41
0000022656 KAYLEE INVESTMENTS LLC	10.1 AC RT 17	1127.86	0000026211 STOWERS PHYLLIS JEAN	0.73 AC VALLEY LAND	848.44
0000022657 KAYLEE INVESTMENTS LLC	4.54 ACRE	741.41	0000026212 STRICKLAND BROTHERS LLC	PRT LOTS 4 & 5 (LOT A)	5171.65
0000022712 KENNEDY LYNN E	0.48 ACRE	96.16	0000026268 SUMMERS JARROD PATRICK	1.04 ACRES RT 817	2535.69
0000022758 KESSLER JASON	ROYALTIES VELEAIR	73.14	0000026284 SURFACE JANET T	LOT 50 SEC 4 BELLE ACRES SUBD	1142.74
0000022779 KIMMONS PAMELA A	1/2 OF 1/12 INT IN 64 AC MIN	73.14	0000026318 SWISHER THOMAS A ET AL	LOT 48 SEC D TEAYS MDWS	225.53
0000022842 KISTNER GARTH	LOT 3 SEC IV (2.02 AC) RUSTIC	125.51	0000026327 T ROO LLC	2.96 AC (PRT TRACT 1) POPLAR	2044.91
0000022844 KITCHEN SCOTT A ET UX	LOT 33 SCOTT VILLAGE	1454.84	0000026328 T V B INC	PARCEL (5.78 AC)	736.27
0000022845 KITTLE NELA B	LOT 98 CALVIN JONES PROP	773.42	0000026387 TAYLOR GEORGE & TERESA	LOT 8 MARINA PARK	95.14
0000022850 KLINE KEITH AND LORI	ROYALTIES CANTURBURY	73.14	0000026388 TAYLOR GLENN MICHAEL	LOT 650 SEC 5 RANCH LAKE EST	82.58
0000022864 KNIGHT TONY ET AL	1.41 ACRES	1365.66	0000026389 TAYLOR GLENN MICHAEL	LOT 651 SEC 5 RANCH LAKE EST	82.58
0000022868 KNOX MURRY E	4.306 AC	103.78	0000026452 TEED JAMES L	LOT 30 SEC 1-A TEAYS FARMS	3472.40
0000022870 KNOX MURRY ELDON	2.676 AC ROCKY STEP RD	549.11	0000026501 THOMAS JACQUELINE L	0.2836 ACRE	405.36
0000022924 LAGNIAPPE LLC	PARCEL A-2 (0.788 AC)	4201.92	0000026509 THOMAS KAREN A	ROYALTIES D C MALCOLM	80.74
0000023013 LAYTON ROBERT LEE	ROYALTIES CABELL COUNTY GAS CO	73.14	0000026552 THOMPSON ZACHARY JOSEPH	LOT 20 SEC 2 WHITE ROCK SUBD	1696.58
0000023032 LEGG DUSTIN B	LOT 120 SEC 2 SUNRISE ACRES	962.91	0000026565 THORNTON HAROLD C	ROYALTIES EQT PRODUCTION CO	73.14
0000023046 LEMKUHL LOUISE M	LOT 8-5 HERITAGE PLACE	710.97	0000026569 THORNTON RONALD F	ROYALTIES EQT PRODUCTION CO	73.14
0000023054 LES FILLES LLC	PLOT 1 (27,153 SQ FT) RT 34	3095.79	0000026573 THURMAN JAMES S & JOYCE ANN	LOT 309 ROSEHILL ACRES PHASE 2	372.29
0000023074 LESTER DAVID DYLAN	LOT 89S SEC 3B RANCH LAKE EST	87.28	0000026605 TOLBERT SUSAN E	LOT 121 SEC 2 SUNRISE ACRES	394.95
0000023087 LEWIS CHRISTINA MICHELLE ET AL	LOT 22 MARINA PARK	233.39	0000026631 TRACHSEL EVA R TRUST	ROYALTIES ENERVEST BRINDLE	112.15
0000023091 LEWIS DELL RAY ET AL	LOT 23 SOUTH WINFIELD	1177.57	0000026632 TRACHSEL EVA R TRUST	ROYALTIES ENERVEST	73.39
0000023092 LEWIS DELL RAY ET AL	LOT 24 SOUTH WINFIELD	245.17	0000026633 TRACY SANDRA KAY &	LOT 106 SEC 3 WINDMERE SUBD	756.75
0000023096 LEWIS JAMES A	LOTS 597 & 598 SEC 4 RANCH	229.77	0000026640 TRAYLOR AARON	LOT 113 CASTLEKNOCK RIDGE	1000.71
0000023099 LEWIS JOSEPH H ET UX	LOT 381 SEC 3 RANCH LAKE EST	80.99	0000026653 TRINITY REBAR & CONCRETE	1.503 AC SCARY CREEK IND	8224.70
0000023100 LEWIS KELLI	0.441 AC LONG BR	77.86	0000026739 UPTON MARY AGNES ET AL	.29 AC	534.07
0000023206 LOMBARDI JEANETTE M	LOT 154 SEC 2 RANCH LAKE EST	80.99	0000026745 VALLEY ACOUSTICAL INC	103.19' X 225.96' X 102.61' X	801.09
0000023216 LONG MARY	ROYALTIES MOUNTAINEER GAS	107.19	0000026760 VANBIBBER G WAYNE	8.13 ACRES POPLAR FORK	1329.15
0000023219 LONGSTRETH JEFFREY	ROYALTIES D C MALCOLM INC	73.14	0000026761 VANBIBBER G WAYNE	89.18 ACRES POPLAR FORK	796.18
0000023236 LOVEJOY GEORGE MANUEL ET UX	PRT LOT 13 (APPROX 2.50 AC)	150.65	0000026762 VANBIBBER G WAYNE	2 AC POPLAR FORK	85.72
0000023295 MADDOX BONNIE S	ROYALTIES CABELL COUNTY GAS CO	73.14	0000026763 VANBIBBER GARY WAYNE	LOT 15 CALVIN W JONES PROP	4699.35
0000023323 MALONE DANNY E ET UX	LOT 114 SEC 2 SUNRISE ACRES	274.25	0000026806 VAUGHN MICHAEL S	2.00 AC HARMONS CRK	152.07
0000023357 MARPLE GILBERT D ET UX	LOT 893 SEC 3B RANCH LAKE EST	87.28	0000026807 VAUGHN MICHAEL S	35.48 AC HARMONS CRK	461.75
0000023365 MARTIN BONNIE LOU ET CON	LOT 24 CHEYENNE VALLEY	933.79	0000026834 VILLARREAL PATRICIA LOUISE	LOT 553 SEC 4 RANCH LAKE EST	82.58
0000023370 MARTIN DAVID L ET UX	36.27 AC BIG SCARY	4305.82	0000026835 VINCENT CHRISTA	ROYALTIES HENSON LM 1	126.57
0000023416 MAT EQUITIES LLC	7,111.30 SQ FT (.16 AC) POPLAR	2493.09	0000026901 WALLACE CHERYL ELIZABETH	.50 AC NR SCARY	792.68
0000023418 MAT EQUITIES LLC	0				

LEGAL ADVERTISEMENT		LEGAL ADVERTISEMENT		LEGAL ADVERTISEMENT		LEGAL ADVERTISEMENT		LEGAL ADVERTISEMENT		LEGAL ADVERTISEMENT	
0000029102	CARROLL MARY ELIZABETH	LOT 3 (0.27AC)	94.36	0000032218	YOUNG JAMES ROBERT ET UX	11,250 SQ FT BIG HURRICANE	146.73				
0000029135	CHANDLER MARK A	LOT 24 SEC I WOODCLYFFE CHASE	5397.45	0000032220	YOUNG JOHN O	ROYALTIES TEAVEE OIL & GAS INC	73.14				
0000029137	CHANDLER TAMMY & CHARLES	ROYALTIES ENERGY CORP OF AM	73.14								
0000029144	CHAPMAN BRADLEY H	9.199 AC HURRICANE CRK RD	166.40		COUNTY-PUTNAM	TAX YEAR-2020					
0000029145	CHAPMAN BRADLEY H	90.42 AC HURRICANE CRK RD	973.84		TICKET	TAXPAYER NAME					
0000029146	CHAPMAN BRADLEY H ET AL	2.58 ACRES HURRICANE CRK RD	1176.57	0000032555	AEH ROYALTY						DUE
0000029157	CHAPMAN GLEN MATTHEW &	23.36 AC TRACE CREEK	823.42	0000032557	AEH ROYALTY CO						83.62
0000029208	CLAGG ALICE LEA	2.25 AC	901.08	0000032558	AEH ROYALTY CO						79.96
0000029210	CLAGG ROGER H ET UX	0.129 AC (5,605 SQ FT) ORCHARD	82.36	0000032559	AEH ROYALTY CO						591.85
0000029211	CLAGG ROGER H ET UX	TRACTS 35 & 36 ORCHARD PARK	1131.02	0000032560	AEH ROYALTY CO						73.14
0000029222	CLAY GEORGINA LYNN	8.64 AC 5 & 20 MILE CRK	324.60	0000032561	AEH ROYALTY CO						77.08
0000029291	COOPER HAROLD G ET AL	LOT 1018 WOODRIDGE EST	3068.02	0000032562	AEH ROYALTY CO						77.08
0000029394	DAVIS HELEN R	1/3 AC COW CRK	332.67	0000032563	AEH ROYALTY CO						73.14
0000029395	DAVIS HELEN R	.06 AC TRIANGULAR PARCEL COW	85.72	0000032564	AEH ROYALTY CO						73.14
0000029438	DIEFENBACH FRANCES G	ROYALTIES TEAVEE OIL & GAS	73.14	0000032565	AEH ROYALTY COMPANY						73.14
0000029538	EDWARDS DEVIN A	1.32 AC EVERGREEN ROAD	536.51	0000032566	AEH ROYALTY COMPANY						76.82
0000029567	ELSWICK JOHN N ET UX	80.49 AC HURRICANE CRK	544.46	0000032567	AEH ROYALTY COMPANY						94.10
0000029568	ELSWICK JOHN NASH & DONNA	18.59 AC & 4.38 AC TRACE CRK	2071.48	0000032568	AEH ROYALTY COMPANYN						73.14
0000029569	ELY EDNA P	LOT 718 PLANTATION VILLAGE	869.55	0000032571	AHOY LAND LLC						81.52
0000029606	ESTATE OF EILEEN E HOFlich	ROYALTIES V C SMITH	73.14	0000032582	ALLEN RONALD L						73.14
0000029613	ESTES JOHN GLEN ET AL	23,136 SQ FT (.53 AC)	1171.66	0000032584	ALLISON RALPH & DONNA						803.42
0000029616	ESTES WILMA EILEEN	ROYALTIES V COURTlandT	85.46	0000032587	AMCOP INC						80.48
0000029643	FAULKNER STACEY ANN ET AL	52.27 AC POPLAR FORK	1656.31	0000032589	AMFLO ENTERPRISES						2019BACKTAXAPPROX 1 AC BUFFALO
0000029644	FAULKNER STACEY ANN ET AL	48.39 AC POPLAR FK	104.58	0000032591	AMFLO ENTERPRISES LLC						MIN 297 AC
0000029653	FELLURE STEVEN E	2.02 AC RT 35	1305.65	0000032592	AMFLO ENTERPRISES LLC						1/2 OF 64.75 AC W E CASTO LAND
0000029655	FELLURE STEVEN E	9.15 ACS 5 & 20 MILE CRK	426.62	0000032593	AMFLO ENTERPRISES LLC						1/2 PET & GAS 98.50 AC BEE RD
0000029659	FERRELL ROBERT D ET UX	2.21 ACRES TACKETTS BR	773.97	0000032594	AMFLO ENTERPRISES LLC						1/2 OF 165.50 AC MIN GRIMMS
0000029704	FORBES CODY SHAWN	1.814 AC POPLAR FORK	614.15	0000032594	AMFLO ENTERPRISES LLC						2/8 OF 273 AC BIG BUFFALO
0000029709	FORSYTHE NINA	ROYALTIES TEAVEE OIL & GAS INC	73.14	0000032595	AMFLO ENTERPRISES LLC						1/8 OF 273 AC BIG BUFFALO
0000029819	GIBSON BILLY R ET UX	2.967 AC BIG HURRICANE	332.67	0000032596	AMFLO ENTERPRISES LLC						5/8 OF 273 AC BIG BUFFALO
0000029821	GIBSON BRADLEY S ET UX D/B/A	1/4 INT IN 60 AC & 18 AC BIG	344.42	0000032599	AMFLO ENTERPRISES LLC						MIN 25 AC
0000029841	GIBSON MATTHEW C	4.32 ACRES BIG HURRICANE CRK	118.45	0000032604	AMFLO LLC						MIN 19 AC & MIN 15 AC 18 MILE
0000029842	GIBSON MATTHEW C	.25 ACRES BIG HURRICANE CRK	161.64	0000032605	AMFLO LLC						1/2 OIL & GAS 16 AC ELEANOR
0000029843	GIBSON MATTHEW C	6.39 ACRES BIG HURRICANE CRK	139.39	0000032606	AMFLO LLC						MIN 141.50 AC SEXTON LAND
0000029844	GIBSON MATTHEW C	1 ACRES BIG HURRICANE CRK	1723.76	0000032621	AQUILONIA COAL COMPANY						2/9 INT IN 1/2 UND INT OF COAL
0000029873	GILLISPIE CAROLYN K	0.54 AC COLEMAN CRK RD	224.76	0000032622	AQUILONIA COAL COMPANY						COAL ONLY 18.20 AC
0000029885	GILLISPIE PHYLLIS L	0.64 AC COW CRK	921.50	0000032623	AQUILONIA COAL COMPANY						COAL ONLY IN 21.11 AC KAN
0000029911	GOBEL CRAIG ET UX	1.30 AC	625.73	0000032624	AQUILONIA COAL COMPANY						1/2 OF 110 AC GODDARD LAND
0000029974	GRIFFITH MARY R	43,241 SQ FT FRAZIERS BOTTOM	132.85	0000032637	ARMSTRONG JAMES KENT						ROYALTIES NYTIS EXPLORATION CO
0000029982	GUTHRIE CHARLES F	ROYALTIES HARD ROCK EXPL	162.16	0000032662	ATKINSON ARTHUR						LOT 35 BLK 4 N NITRO
0000029983	GUTHRIE EDNA MAE	3 AC TRACE CRK	863.10	0000032694	BAILEY ROBIN GAIL						1/2 OF OIL & GAS 52.75 AC MUD
0000029984	GUTHRIE EDNA MAE	105.55 AC TRACE CRK	1140.12	0000032699	BAILEY STEPHEN W ET UX						LOTS 19 & 20 HONAKER ADD
0000029985	GUTHRIE EDNA MAE	.50 AC TRACE CRK	836.13	0000032708	BALDWIN BEULAH A						ROYALTIES NYTIS EXPLORATION CO
0000029986	GUTHRIE EDNA MAE	4 AC TRACE CRK	113.22	0000032711	BALL CURTIS A & SUZANNE T						1.52 AC RIVERSIDE
0000030007	HA HENRY	LOT 7 BEAUMONT ACRES	1489.19	0000032739	BARNETT EMMA						ROYALTIES CABOT
0000030017	HAIKAL LEE C ET AL	LOT 1 FAIRVIEW SUBD	617.66	0000032749	BARNETTE JOHN E ET UX						1/3 INT MIN 137.75 AC 18 MILE
0000030025	HALL YOLANDA G ET CON	PARCEL & .32 AC NR BIG HURRI-	1295.53	0000032750	BARNETTE JOHN E ET UX						1/3 INT MIN 62 AC 18 MILE CRK
0000030026	HALSTEAD JEFFREY B ET UX	TRACT 2 (8.87 AC) VALLEY LD	1716.74	0000032754	BARRETT LOWELL A						ROYALTIES MOUNTAINEER GAS
0000030027	HALSTEAD JEFFREY B ET UX	TRACT 1 (3.56 AC)	113.78	0000032756	BARROWS EMMA L						ROYALTIES PEAKE ENERGY
0000030028	HALSTEAD JEFFREY B ET UX	0.18 AC COW CREEK	74.72	0000032797	BELLER IRENE						ROYALTIES CABOT OIL & GAS
0000030109	HENDERSON HEIRS OF	1 SHARE IN 1.79 AC VALLEY LD	73.81	0000032837	BLAKE PATTY HEIRS						ROYALTIES CABOT OIL & GAS
0000030110	HENDERSON HEIRS OF	2019BACKTAX19.4 AC VALLEY LD	99.34	0000032864	BOGGESS MICHAEL L						3.6 AC CLENDENIN CRK
0000030111	HENDERSON HEIRS OF	1 SHARE 19.4 AC VALLEY LD	97.88	0000032876	BOGGESS WILLADEAN L						ROYALTIES NYTIS EXPLORATION CO
0000030112	HENDERSON HEIRS OF	1 SHARE 31.66 AC VALLEY LD	128.00	0000032882	BONNETT ROBERT A ET UX						

LEGAL ADVERTISEMENT		LEGAL ADVERTISEMENT	LEGAL ADVERTISEMENT	LEGAL ADVERTISEMENT	LEGAL ADVERTISEMENT	LEGAL ADVERTISEMENT	
0000034298	GEORGE S LAIDLEY TRUST	ENERVEST	74.98	0000036135	RANSON B L SR ET UX	4.5 AC 18 MILE CRK	137.57
0000034299	GEORGE S LAIDLEY TRUST	ROYALTIES ECA	89.12	0000036136	RANSON BOBBY L ET AL	7 AC LIBERTY	175.27
0000034300	GEORGE S LAIDLEY TRUST	ROYALTIES CABOT	73.14	0000036137	RANSON BOBBY L ET AL	231.65 AC D JOHNSON LAND	3563.94
0000034301	GERLACH LIVING TRUST	ROYALTIES PEAKE ENERGY INC	78.90	0000036138	RANSON BOBBY L ET AL	2.783 AC LIBERTY	432.92
0000034321	GILBERT JACK L	ROYALTIES NORTH COAST ENERGY	83.10	0000036139	RANSON BOBBY L ET AL	.284 AC (P/O LOT)	732.96
0000034323	GILITAN KATHERINE	ROYALTIES ENERVEST HARDY,STOVE	73.14	0000036140	RANSON BOBBY L ET AL	1/8 OF 38.75 AC 18 MILE CRK	73.14
0000034338	GILTINAN KATHERINE	MOUNTAIN STATE PRODUCTION	73.14	0000036141	RANSON BOBBY L ET AL	10 AC MIN 18 MILE CRK	74.98
0000034339	GILTINAN KATHERINE B	0.3333% INT 78/80 UND INT 630.	73.14	0000036142	RANSON BOBBY L ET AL	1/4 INT IN MIN 74.75 AC FISHER	79.18
0000034340	GILTINAN KATHERINE B	ROYALTIES D C MALCOLM	73.14	0000036151	RANSON ROSALIE ET AL	.10 AC STORE LOT	178.40
0000034341	GILTINAN KATHERINE B	ROYALTIES NYTIS EXPLORATION CO	93.32	0000036153	RATLIFF JETTA SUSANNE	ROYALTIES MOUNTAINEER GAS	73.14
0000034342	GILTINAN KATHERINE B	ROYALTIES ECA	73.14	0000036159	RAYBURN AELESIA M	LOT RIVERSIDE	474.46
0000034343	GILTINAN KATHERINE B	ROYALTIES ECA	73.14	0000036160	RAYBURN AELESIA M	GARAGE APT	1372.67
0000034344	GILTINAN KATHERINE B	ROYALTIES ECA	73.14	0000036177	REID GWEN D	ROYALTIES V C SMITH	78.38
0000034351	GODDARD CHARLOTTE V AGENT	ROYALTIES FMC CORP TEAVEE OIL	95.94	0000036203	RHODES DENCIL SR	2 AC 18 MILE CRK	305.66
0000034383	GOODWIN DAVE	50 AC SULUG	447.06	0000036205	RHODES DENZIL	ROYALTIES CABOT OIL & GAS	82.05
0000034384	GOODWIN DAVID A ET UX	21.95 AC,20.50 AC & 14.50 AC	1020.26	0000036208	RHODES GREGORY A	ROYALTIES CABOT OIL & GAS	77.60
0000034411	GRODHAUS FANNIE	ROYALTIES NYTIS EXPLORATION CO	83.10	0000036214	RHODES RUBEN J	ROYALTIES CABOT OIL & GAS	77.60
0000034426	GUNNO BEVERLY S	ROYALTIES MOUNTAINEER GAS	73.14	0000036222	RICE DALE	53.91 ACRE LUIKART RIDGE RD	2262.16
0000034430	GUTHRIE THELMA	ROYALTIES NYTIS EXPLORATION CO	115.32	0000036234	RICHARDSON RANDOLPH B ET AL	INT 8 AC KAN HILLS	76.30
0000034460	HAAS MARGARET A	ROYALTIES NYTIS EXPLORATION CO	73.14	0000036235	RICHARDSON RANDOLPH B ET AL	1/2 OF 52 AC MIN 18 MILE CRK	82.84
0000034462	HACKETT CLAUDIA JO ET CON	PARCEL A (26.16 AC)	262.55	0000036241	RIEDEL JOHN D	ROYALTIES ENERVEST OPERATING L	73.14
0000034468	HAHN BRIAN C	0.67 AC BOWLES	370.07	0000036282	ROM LLC	(0.68 AC) PARCEL A	377.92
0000034547	HARPER CHARLES	ROYALTIES MOUNTAINEER GAS	127.09	0000036283	ROM LLC	2019BACKTAX(0.68 AC) PARCEL A	463.50
0000034559	HARRIS IRA	LOT 36 BLK 4 N NITRO	580.59	0000036309	ROWE PAUL SAMUEL ET AL	1.16 AC RT 34 & 31,059 SQ FT	1613.31
0000034593	HARRISON RONNIE R ET UX	5.75 ACRES MUD LICK	1406.93	0000036337	RUSSELL KATHLEEN ANNE	ROYALTIES NYTIS EXPLORATION CO	76.02
0000034613	HARRISON WILLIAM A	.25 AC 18 MILE CRK (SURFACE)	219.77	0000036347	SALOOM PATRICIA HILL	ROYALTIES ENERVEST	73.14
0000034618	HARTLEY CAROL A	0.82 AC BIG BUFFALO CRK	1213.71	0000036348	SALOUM PATRICIA H	ROYALTIES ENERVEST	90.96
0000034619	HARTLEY CAROL ANN	0.581 AC BUFFALO CRK	317.18	0000036356	SAMPLES SONJA EVELYN RYAN	ROYALTIES NYTIS EXPLORATION CO	73.14
0000034647	HAWKINS GREGORY	ROYALTIES PUTNAM NATURAL GAS	76.30	0000036367	SAUNDERS LORETTA MAE	ROYALTIES CABOT OIL & GAS	73.14
0000034682	HERDMAN BRYCLE E	ROYALTIES CABOT RHODES RH 1	73.14	0000036373	SAYRE ERMA MAE	ROYALTIES DC MALCOLM INC	73.14
0000034683	HERDMAN DAYTON	ROYALTIES CABOT RH RHODES #1	74.46	0000036382	SAYRE STELLA M	ROYALTIES NYTIS EXPLORATION CO	74.20
0000034684	HERDMAN KEITH A	ROYALTIES CABOT RH RHODES WELL	73.14	0000036390	SCOTT ELLA	ROYALTIES ENERVEST	73.14
0000034689	HESCHT CARL ET UX	3.0 ACRES SPRING BR	1361.38	0000036393	SCOTT GARY ET UX	2.749 AC SPRING BR	1295.39
0000034713	HILL JACK	ROYALTIES NYTIS EXPLORATION CO	73.14	0000036412	SETTLE MARIA	ROYALTIES NYTIS EXPLORATION CO	80.48
0000034714	HILL JERRY K	ROYALTIES MOUNTAINEER GAS	90.96	0000036413	SETTLE MARIE L	ROYALTIES NYTIS EXPLORATION CO	73.39
0000034715	HILL JERRY KEITH	ROYALTIES ENERVEST	73.14	0000036427	SHAMBLIN DAVID CARROLL	ROYALTIES NYTIS EXPLORATION CO	73.14
0000034719	HILL LEGETTA	ROYALTIES FROM CABOT OIL & GAS	73.14	0000036468	SHANNON CHRISTOPHER	4.9 AC GUM FK & BUFFALO BR	853.51
0000034720	HILL PATRICIA A	ROYALTIES NYTIS EXPLORATION CO	73.14	0000036470	SHARPE SHARON RIEDEL	ROYALTIES NYTIS EXPLORATION CO	73.14
0000034736	HINZMAN WILHELMINA	ROYALTIES ENERGY CORP OF AM	138.34	0000036482	SHIEDLER PATSY E	ROYALTIES ENERVEST	86.24
0000034738	HIVELY GEORGE JR ET AL	740 SQ FT RT 34	71.58	0000036493	SIDERS FRANCIS	ROYALTIES NYTIS EXPLORATION CO	73.14
0000034741	A HOBBA JOSEPH DAVID	0.35 ACRE	198.82	0000036529	SLATER GUY DANIEL	ROYALTIES EXCO	73.14
0000034784	HUDSON JOHNNIE DALE	ROYALTIES MOUNTAINEER GAS	86.24	0000036530	SLATER JAMES ALLEN	ROYALTIES EXCO	73.14
0000034796	HUGHES SANDRA KAY	55 AC 18 MILE CRK	915.21	0000036532	SLATER RICHARD STEVEN	ROYALTIES CABOT	75.24
0000034828	IQBAL ALEAH J	ROYALTIES NYTIS EXPLORATION CO	73.14	0000036533	SLATER SUE ELLEN	ROYALTIES EXCO	73.14
0000034831	ISNER CHARLOTTE L	ROYALTIES CABOT OIL & GAS	73.14	0000036536	SLOAN MONICA	ROYALTIES ENERVEST OPERATING	74.98
0000034856	JEFFERIES SUSAN D	ROYALTIES V C SMITH	78.38	0000036539	SMALLEY ANNA LOTTA	ROYALTIES CABOT OIL & GAS	73.14
0000034858	JEFFREYS SUSAN DAVIS	ROYALTIES ENERVEST	74.98	0000036542	SMALLEY CHRIS B	17.94 ACRES	420.34
0000034872	JEFFRIES TERRY ET UX	.903 AC RT 62 HOMETOWN	92.58	0000036543	SMALLEY DENCIL R	ROYALTIES CABOT OIL & GAS	73.14
0000034893	JIVIDEN GARY D	ROYALTIES CABOT RH RHODES WELL	71.54	0000036544	SMALLEY DENNIS G	ROYALTIES CABOT OIL & GAS	73.14
0000034897	JIVIDEN J E HRS	70 AC MIN MUD LICK	104.03	0000036548	SMALLEY LARRY W	ROYALTIES CABOT OIL & GAS	73.14
0000034925	JIVIDEN THOMAS W	40 AC 18 MILE CRK	373.21	0000036551	SMALLEY LLOYD DELBERT	ROYALTIES CABOT OIL & GAS	73.14
0000034927	JIVIDEN VENESSIA R ET AL	0.883 AC	407.29	0000036552	SMALLEY ROGER L	ROYALTIES CABOT OIL & GAS	73.14
0000034932	JOHN HOPKINS LIVING TRUST	5.564 AC ISAACS BR	707.09	0000036553	SMALLEY SCOTT A ET UX	13.08 AC 18 MILE	1204.59
0000034933	JOHN HOPKINS LIVING TRUST	0.057 AC	71.58	0000036554	SMALLEY SCOTT A ET UX	5 AC 18 MILE CRK	387.34
0000034943	JOHNSON DIXIE	ROYALTIES ENERVEST OPERATING L	73.14	0000036560	SMITH CAROLYN S	ROYALTIES NYTIS EXPLORATION CO	82.84
0000034965	JOHNSON RHONDA	ROYALTIES NYTIS EXPLORATION CO	82.32	0000036561	SMITH CHARLOTTIE M &	LOT 3 BENJAMIN G MOLES SUBD	279.74
0000034966	JOHNSON RICHARD W	ROYALTIES NYTIS EXPLORATION CO	82.32	0000036565	SMITH CONNIE MARTIN	ROYALTIES CABOT	74.46
0000034985	JONES GLORIA RUDOLPH	ROYALTIES CABOT OIL & GAS	77.60	0000036586	SMITH JERRY S ET UX	0.63 AC LIBERTY (CAL)	425.62
0000034989	JONES SANDRA LYNN ET AL	6.54 AC 18 MILE CRK	538.16	0000036587	SMITH JERRY SHANE ET UX	16.29 AC 18 MILE CRK	887.72
0000034997	JP MORGAN CHASE BANK NA	3.01 ACRES	1517.69	0000036660	STANLEY HILDA J	ROYALTIES NYTIS EXPLORATION CO	73.14
0000035000	JUDE DANNY E JR	1.12 AC KAN RIVER	1081.73	0000036661	STANLEY MICHAEL L	ROYALTIES NYTIS EXPLORATION CO	73.14
0000035014	KAROPCHINSKY NANCY JIVIDEN	ROYALTIES ENERVEST OPERATING L	75.24	0000036670	STARCHER PAUL D	ROYALTIES NYTIS EXPLORATION CO	73.14
0000035020	KEECH ROBERT B	ROYALTIES NYTIS EXPLORATION CO	79.96	0000036678	STARK ELECTA	ROYALTIES CABOT OIL & GAS	73.14
0000035031	KELLY JANICE	1 AC DOG FORK	71.58	0000036679	STENGER JOHN	ROYALTIES ECA	73.14
0000035038	KESLING BETTY F	ROYALTIES CABOT OIL & GAS	73.14	0000036680	STENGER JOHN	ROYALTIES ENERVEST	73.14
0000035043	KESSEL JAMES D ESTATE	ROYALTIES CABOT OIL & GAS	73.14	0000036681	STENGER JOHN L	0.3333% INT 78/80 UND INT 630.	73.14
0000035044	KESSEL RUSSELL	ROYALTIES CABOT OIL & GAS	73.14	0000036682	STENGER JOHN L	ROYALTIES D C MALCOLM	73.14
0000035047	KIESLING ROBERT	ROYALTIES FROM NORTH COAST	75.76	0000036683	STENGER JOHN L	ROYALTIES CABOT OIL & GAS	78.64
0000035048	KIESLING W F	ROYALTIES NORTH COAST ENERGY	75.76	0000036684	STENGER JOHN L	MOUNTAIN STATE PRODUCTION	73.14
0000035057	KING BRENDA	ROYALTIES ENERVEST OPERATING	73.14	0000036685	STENGER JOHN L	ROYALTIES ECA	73.14
0000035061	KING CHARLES L	ROYALTIES NYTIS EXPLORATION CO	73.14	0000036686	STENGER JOHN L	ROYALTIES ECA	73.14
0000035065	KING HILDA J	ROYALTIES NYTIS EXPLORATION CO	73.14	0000036687	STENGER JOHN L	ROYALTIES ENERVEST STOVER, HAR	73.14
0000035069	KING JAMES A	ROYALTIES ENERVEST OPERATING	71.54	0000036704	STEVENS KELLY S	29.75 AC 18 MILE CRK	612.78
0000035075	KING JUDITH A ET CON	PARCEL 2 (9.081 AC)	145.41	0000036705	STEVENS KELLY S	.25 AC 18 MILE CRK	175.27
0000035085	KING SYLVIA LEOTA COLLINS	LOTS 7, 8 & 9 BLK 8 N NITRO	253.80	0000036711	STONE ALVIN	ROYALTIES DC MALCOLM INC	73.14
0000035087	KING VIRGINIA	ROYALTIES CABOT OIL & GAS	73.14	0000036726	STONE JOHN	ROYALTIES DC MALCOLM INC	73.14
0000035093	KIRK DAVID P	.70 AC RED HOUSE	216.89	0000036728	STONE MARY IRIS	ROYALTIES CABOT OIL & GAS	73.14
0000035094	KIRK DAVID P	2,400 SQ FT	82.58	0000036742	STOVER ARTHUR O AGENT	ROYALTIES NYTIS EXPLORATION CO	73.14
0000035101	KNAPP DENVER	ROYALTIES NYTIS EXPLORATION CO	101.70	0000036747	STOVER DAVID C	LOTS 30 & 31 BLK 6 N NITRO	223.06
0000035127	LAMB ROBERT A	ROYALTIES NYTIS EXPLORATION CO	73.14	0000036752	STOVER MICHAEL	ROYALTIES PUTNAM NATURAL GAS	73.14
0000035128	LAMB ROBERT R	ROYALTIES NYTIS EXPLORATION CO	73.14	0000036764	STOVER SUSAN K ADMIN	ROYALTIES PUTNAM NATURAL GAS	80.22
0000035132	LANDERS ADAM & KELLY LYNN	11.72 ACRES	133.46	0000036768	STOVER WANDA	ROYALTIES PUTNAM NATURAL GAS	81.52
0000035136	LANDERS JENNIFER LYNN	ROYALTIES CABOT	73.14	0000036769	STRANAHAN CONNIE	ROYALTIES CABOT OIL & GAS	74.72
0000035158	LEEMAR LTD PARTNERSHIP	1/2 INT IN 1.36 AC	187.85	0000036770	STUTLER AUSTEN R	2 ACRE	970.99
0000035173	LETT VERNON FREDERICK	7/8 AC 18 MILE CRK	412.48	0000036771	STUTLER EDNA LEE	ROYALTIES NYTIS EXPLORATION CO	79.70
0000035174	LETT VERNON FREDERICK	74 1/8 AC 18 MILE CRK	727.47	0000036792	TAYLOR JANET HAYS	ROYALTIES NYTIS EXPLORATION CO	76.02
0000035175	LETT VERNON FREDERICK	11 AC 18 MILE CRK	160.34	0000036799	TAYLOR NICHOLAS R ET UX	LOT 200 X 200 RT 34	194.63
0000035176	LETT VERNON FREDERICK	3 AC 18 MILE CRK	109.27	0000036806	TERRY AUDREY	1/8 OF 27 AC 18 MILE CRK	73.14
0000035177	LETT VERNON FREDERICK	1/4 OF 61.69 AC RESERVED	73.14	0000036811	THOMAS CAROLYN L	ROYALTIES MOUNTAINEER GAS	73.14
0000035180	LEWIS LEE M	ROYALTIES FROM NYTIS EXPOLORAT	173.96	0000036813	THOMAS CHRISTY L	ROYALTIES CABOT OIL & GAS	127.35
0000035187	LITTLE JOHN A	ROYALTIES NYTIS EXPLORATION CO	74.98	0000036818	THOMAS JENNA LEE	ROYALTIES CABOT OIL & GAS	127.35
0000035193	LITTON PEGGY	ROYALTIES B&F COMPANY LLC	73.14	0000036821	THOMAS TERESA G	47.78 AC 18 MILE CREEK	803.67
0000035195	LITTON-MARTIN LINDA	ROYALTIES B&F COMPANY LLC	73.14	0000036824	THOMPSON SHELBY J	ROYALTIES NYTIS EXPLORATION CO	74.98
0000035217	LOWDER DENISE	ROYALTIES NYTIS EXPLORATION CO	82.32	0000036844	THORNTON JONATHAN	5 AC & 28 SQ POLES CHERRY FORK	339.17
0000035254	MALCOLM MARY J	ROYALTIES NYTIS EXPLORATION CO	78.38	0000036868	TINNEY IRENE BAILEY	MIN 10.97 AC MUD LICK	73.14
0000035278	MASSEY ROY D	ROYALTIES NYTIS EXPLORATION CO	73.14	0000036869	TINNEY IRENE BAILEY	MIN .83 AC MUD LICK	73.14
0000035279	MATHERLY JOSHUA TODD &	59.122 AC 18 MILE CRK	1364.77	0000036870	TINNEY IRENE BAILEY	MIN 1 AC MUD LICK	73.14
0000035280	MATTHEWS LORA	1/3 OF 74.50 AC J J WALKER	82.05	0000036871	TINNEY IRENE BAILEY	MIN 1 AC MUD LICK	73.14
0000035281	MATTHEWS LORA	ROYALTIES JACKSON MGMT CO	189.92	0000036872	TINNEY IRENE BAILEY	MIN 2 AC MUD LICK	73.14
0000035304	MCCLANAHAN SUE M	ROYALTIES NYTIS EXPLORATION CO	73.14	0000036873	TINNEY IRENE BAILEY	MIN 7 AC MUD LICK	73.14
0000035311	MCCLURE LOIS K	ROYALTIES MOUNTAINEER GAS	73.14	0000036874	TINNEY IRENE BAILEY	MIN 1.44 AC MUD LICK	73.14
0000035312	MCCOMAS BRIAN D ET UX	36.24 AC JIM RIDGE	223.84	0000036875	TINNEY IRENE BAILEY	MIN 0.78 AC MUD LICK	73.14
0000035316	MCCORMICK LESLIE E ET CON	29.342 AC JIM RIDGE	1108.44	0000036876	TINNEY IRENE BAILEY	MIN 1 AC MUD LICK	73.14
0000035318	MCCOY RUTH	5 ACRES 18 MILE CRK	234.69	0000036877	TINNEY IRENE BAILEY	MIN 3 1/6 AC MUD LICK	73.14
0000035321	MCCRACKEN AUDREY	ROYALTIES CABOT OIL & GAS	73.14	0000036878	TINNEY IRENE BAILEY	MIN 1 AC MUD LICK	73.14
0000035322	MCCUTCHEON GERVAISE	ROYALTIES NYTIS EXPLORATION CO	73.14	0000036879	TINNEY IRENE BAILEY	MIN 1.84 AC MUD LICK	73.14
0000035350	MCLANE CHRISTOPHER S	5.108 AC KAN RIVER & HILLS	1563.87	0000036880	TINNEY IRENE BAILEY	MIN 1.39 AC MUD LICK	73.14
0000035374	MCVAY HAROLD L	2.01 AC GRANDVIEW	378.44	0000036881	TINNEY IRENE BAILEY	MIN 6.86 AC	73.14
0000035376	MCVAY LUKE	2 ACRES	395.20	0000036885	TRELLIS JOCELYN	ROYALTIES FROM CHRISTIAN SMITH	88.08
0000035404	MELLOR JUDITH ANN AGENT	ROYALTIES CABOT OIL & GAS	73.14	0000036928	WALKER GLENNA M	ROYALTIES NYTIS EXPLORATION CO	73.14
0000035412	MILLER CORALIE J	ROYALTIES V C SMITH	103.25	0000036933	WANDLING CHRISTEN H	ROYALTIES MOUNTAINEER GAS	73.14
0000035413	MILLER DONALD	ROYALTIES NYTIS EXPLORATION CO	90.16	0000036936	WANDLING EDNA E	ROYALTIES FROM MOUNTAINEER GAS	76.56
0000035426	MILLER THOMAS ORIN	ROYALTIES ENERVEST	73.14	0000036949	WARNER MATTHEW	ROYALTIES PAULICO	85.46
0000035437	MONDAY DENVER ET UX	MIN 61.50 AC MELTON LAND	99.86	0000036959	WATTERS SANDRA SUE	205.88 AC BIG BUFFALO	1735.27
0000035440	MONDAY MILDRED R	ROYALTIES FROM NYT					