





# Community Calendar

If you want your event listed in the Community Calendar, write to the Hurricane Breeze at PO Box 310, Hurricane, West Virginia 25526, or phone 304-562-9881. If you have email, send it to breezenews@citynet.net and mark your subject line "Community Calendar." There is no charge for posting an event in the calendar.

## WEEKENDS THROUGH NOVEMBER 5

Fear on the Farm, 8325 Winfield Road, Winfield, will be providing scares from 7 p.m. to midnight every Friday and Saturday night. For more information, go to www.fearonthefarmwv.com

## SATURDAYS THROUGH OCTOBER

The Putnam Farmers Market operates from 9 a.m. to 1 p.m. in the field next to Exxon on Route 34 in Teays Valley.

## OCTOBER 6 - 9

The Pumpkin Festival will be held in Milton.

The West Virginia Kids' Consignment Sale will be held at the Valley Park Convention Center in Hurricane. Hours are Thursday through Saturday 10 a.m. - 7 p.m., and 10 a.m. to 5 p.m. on Sunday.

## OCTOBER 6 - 8

Eleanor's Fall Town Wide Yard Sale will be happening at various locations throughout the town.

## OCTOBER 6

There will be a job and training fair from 10 a.m. to 3 p.m. at Area 34, 971 WV State Route 34, Teays Valley.

There will be a workshop on Taking the Madness Out of Medicare at 11:30 a.m. at the First Baptist Church of Hurricane, located on Main Street.

## OCTOBER 7 - 8

Tsubasacon, West Virginia's Anime Convention, will be coming to the Charleston Coliseum & Convention Center. For a list of events, go to https://tsubasacon.org

## OCTOBER 7

FOOTMAD will be holding an old time dance from 7 to 9 p.m. at Trinity Evangelical Lutheran Church, 1600 Kanawha Blvd E (corner of Elizabeth St),

## THE HURRICANE BREEZE

Entered in the Post Office at Hurricane, W.Va., 25526, as Periodical Class Mail Matter, on October 16, 1900.

## PUTNAM COUNTY'S MOST READ NEWSPAPER

Subscription \$20 per year (including tax) in Putnam County. All other West Virginia addresses \$30 per year. All out of state addresses \$35 per year.

PUBLISHED WEEKLY AT HURRICANE, W. VA. USPS 254 - 720

POSTMASTER: Send address changes to THE HURRICANE BREEZE, Box 310, Hurricane, WV 25526

ESTABLISHED 1900 978 HURRICANE CREEK ROAD BOX 310 HURRICANE, W. VA. 25526

Phone (304) 562-9881 email address at hurricanebreeze@citynet.net

Charleston. The Cross Lanes United Methodist Church Baby Love Pantry will be open from 10 a.m. to noon. Diapers and wipes will be provided. The church is located at 5320 Frontier Drive, Cross Lanes. For more information, call (304) 415-3194.

There will be a free tire collection day from 8 a.m. to 5 p.m. at West Virginia Cashin Recyclables in Nitro. Limit 10 tires per person.

The Kanawha County Farm Bureau Fall Festival Horse Show will start at 6:30 p.m. at the Winfield Riding Club.

## OCTOBER 8

The Sounds of Bluegrass will be at the Lion's Club Octoberfest held on Red House Hill on Route 34 in Liberty near the Putnam and Jackson Line from 4:30 to 8 p.m.

Cross Lanes United Methodist Church will be hosting Touch-A-Truck from 3 to 5 p.m. Free snacks, with an opportunity for young and old alike to explore their favorite trucks and vehicles.

Salt and Light Food Pantry will be distributing food from 9 a.m. to noon at the Winfield Nazarene Church, 10822 Winfield Road.

Walk with the dogs on the trails of the Putnam County Animal Shelter from 1 to 4 p.m.

The Hurricane First Church of God, 3225 East Putnam Avenue, will be holding a church-wide yard sale from 8 a.m. to 1 p.m.

## OCTOBER 9

Oyo will be performing at Gritt's Fun Farm in Buffalo at 1 p.m. For more information and ticket prices, go to grittsfarm.com/fun-farm/pricing-tickets

The Putnam County 4-H will be holding an open house from 2 to 4 p.m. at the Eleanor Fire Station. Learn about 4-H and meet club leaders.

## OCTOBER 10

The 7th Annual Duane Ruggier MS Golf Tournament will be held from 11:30 a.m. to 5 p.m. at Sleepy Hollow Golf Course in Hurricane. For more information and to register, call 304-344-0100.

## OCTOBER 14 - 15

The FORGE Youth Conference will be held at Teays Valley Baptist Church, 3926 Teays Valley Road, Hurricane. For more information, go to https://www.teaysvalleybaptist.com/yc.html

The Girl Scouts 2022 Adventure Challenge Weekend will be held at Valley Park in Hurricane. Select events are open to the public. For more information, go to https://www.bdgsc.org/en/discover/activities/events.html

There will be a holiday vintage market from 10 a.m. to 4 p.m. at Saving Vintage, 401 Midland Trail, Hurricane.

## OCTOBER 14

The 3rd Annual Trick or Neigh will start at 6 p.m. at Blessed Acres Farm, 4700 E. Mud River Road, Milton. Featuring horses dressed in costumes. Admission is \$5.

The Hurricane First Church of God, 3225 East Putnam Avenue, will be holding their Second Friday Gospel Sing at 7 p.m.

## OCTOBER 15 - 16

The Kanawha Rock

# Artwork of Metro Valley 'Kids Kick Opioids' Regional Winners On Display at W.Va. Capitol

West Virginia Attorney General Patrick Morrisey announced artwork by students from the Metro Valley who are regional winners of the office's sixth Kids Kick Opioids contest, will be on display at the State Capitol building from now until October 10.

The artwork designs showcasing efforts to raise awareness of opioid abuse were created by Tyler Kinghorn of Village of Barboursville Elementary School in Cabell County; Tori Smith, Alexander Valleau and Bayla Harrison of Andrew Jackson Middle School in Kanawha County; Rachel McClanahan and Kristine Ashby of Sissonville Middle School in Kanawha County; Jonathan Easter of Hurricane Middle School in Putnam County; Mia Carper of West Teays Elementary School in Putnam County; Kenzie Hendren and Erin Walls of Winfield Middle School in Putnam County; and Kaylee Roland and Alyssa Staley of Buffalo Middle School in Wayne County.

Artwork created by Erin Walls from Winfield Middle School in Putnam County, which was selected as this year's statewide winner, along with statewide runners-up Mary Calvert from Washington Irving Middle School in Harrison County, Aryana Hinz from Moorefield Middle School in Hardy County, Sheridan Hudson from Rivesville Elementary/Middle School in Marion County and Abby Allen from Spanishburg Elementary School in Mercer County, will be on display at the Capitol through Nov. 7.

"These entries demonstrate the immense

and Gem Show will be held at the South Charleston Community Center, 601 Jefferson Road, South Charleston. Hours are 10 a.m. to 5 p.m.

## OCTOBER 15

The Nitro Antique Car Club will be holding a car show at the Nitro High School parking lot from 9 a.m. to 3 p.m. Live music by Poser Joe at 11 a.m. Bring an unused toy for the club's Toys for Tots program.

The Absten family will be making apple butter and hosting a vendor fair starting at 8 a.m. at 9430 Heizer Creek Road, Poca.

The Buffalo Octoberfest will be held from 9 a.m. to 5 p.m. at Shoppers Circle in Buffalo.

The Putnam County Animal Shelter Halloween Pet Costume Contest & Fall Outdoor Market Fundraiser will be held from 9 a.m. to 2 p.m. at the shelter.

The Hurricane First Church of the Nazarene, 358 US Route 60, will be holding a Trunk or Treat at 4:30 p.m.

The Cops N Rodders Classic Car Club will be holding a cruise in at the Putnam County Bank Loan Center parking lot from 5 p.m. until dusk.

## OCTOBER 16

Third Sunday Board Games will be held from 12:30 to 4:30 p.m. at the Hampton Inn conference room in Teays Valley.

creativity and talent of our students and shows the grim reality of the opioid epidemic and how opioid abuse can destroy lives," Attorney General Morrisey said. "Our hope is the work of these artistic students will bring greater awareness and change, and touch the minds and hearts of those who view them at the Capitol."

Walls's design also appeared as a public service announcement in newspapers across West Virginia. In addition, entries from Walls and the state runners-up can be viewed on the Attorney General's website.

The Attorney General received a total of 2,798 entries from 2,876 students at 78 elementary and middle schools across West Virginia. The submissions included a mix of drawings, poems and other designs aimed at promoting awareness.

Kids Kick Opioids represents one of many initiatives through which the Attorney General has sought to combat West Virginia's drug overdose death rate, including a lawsuit against the U.S. Drug Enforcement Administration that achieved sweeping reforms to the nation's drug quota system.

The Attorney General also has combated the opioid crisis with civil litigation, multistate initiatives, funding to target opioid abuse, criminal prosecutions, new technology, engagement with the faith-based community and education.

The West Virginia Board of Pharmacy, West Virginia Association of School Nurses and the Capitol Police assisted the Attorney General in judging the public service announcement contest.

# Second Friday Gospel Sing

The Hurricane First Church of God would like to invite everyone to their monthly, second Friday Gospel Sing on October 14 at 7 p.m.

The featured Group this month will be the Townsman Quartet from Buffalo. Additional singers will include the Heritage Trio from Fraziers Bottom and soloist Bro. Ron Shamblin from Sissonville. Staff Musicians and singers are Gary Sargent, Peggy Cooper, Eddie Rushbrooke, and Dorsey Johnson.

The church features traditional church Hymns and Southern Gospel Music at these concerts.

It will be a time of fellowship, with refreshments and finger foods after the service.

The church is located at 3225 East Putnam Ave, one block north of the new Dollar Tree.

# Chess Club for Kids

Children ages 8-12 are invited to participate in a chess club at the Putnam County Main Library in Teays Valley. The club meets on the second Wednesday of the month from 3 to 4:30 p.m.

The meeting this month will be held on October 12.

# The Way We Were, The Way We Are

By Brenda Burke

## Sweetest Day

In October, we celebrate Sweetest Day... I am not sure if this means we are to be sweet, or if this means, we eat sweets. Just joking... It is a day of doing kindness. In Indiana, our church celebrate helping others one weekend a year... although they were quite altruistic the rest of the year also... there were no Sunday morning services that week... the members were out in the community helping others... some of us stayed in the building and wrote cards or did other "helping" activities... they cleaned... they built... they mowed... whatever folks needed... this is what I think of when I think of Sweetest Day.

If I were to imagine the sweetest person I have ever known, my Mama Opal Coyner comes to mind immediately... sweet... kind... good... always thinking of others despite her difficult life... my youngest granddaughter is the other person... Margaret Rose... her sisters will tell you the same thing... she is the most sweet person... Mother called me her peacemaker... I don't like dissension... I can't tolerate it... it makes me physically sick... I have been around others who have made me wonder why they are the way they are... for the past few years, I have lived a sweet life with sweet family and friends... almost perfect... I guess one could say I celebrate Sweetest Day every day

of my life NOW.

Perhaps this year, my readers might choose one activity to do on Sweetest Day... for someone else... someone who can't help themselves all the time... celebrate a day that is a day for caring and giving... and helping... why do we do this? Because the Way We Were is always the Way We Are... sweet... caring... helping... loving... even with the masks, there are smiles...

This is a really short column, but I wanted to give my readers the idea of what one might do on Sweetest Day... If you don't want to get out and about... look at your spouse and smile... buy a box of chocolates, a red rose... go out to eat... get a pizza... watch a movie... but by all means, make every day of your life a Sweetest Day... be kind and gentle... forgiving... just plain sweet...

I must add here that all five of my grandchildren are absolutely sweet and kind. Aidan always jumps in to help Nana and is darling about that... Nicholas does too... Katelyn and Jessica treat their Nana like a Queen... my children and spouses are better to me than I could ever imagine... I have been blessed with the best family in the world. Not sure what we will do on Sweetest DAY, BUT WE WILL REMEMBER IT...

Remember your friends with cards... my cadre of friends still do that... remember someone who has no one else... remember family who live alone... just remember... prayers.


# Available Pets at the Putnam Animal Shelter

These are a few of the many pets up for adoption at the Putnam County Animal Shelter. By the time that this issue of the Hurricane Breeze is published, these animals may have already been adopted and found their forever homes. However, there are many pets at the shelter that still need homes.

For more information, call the Putnam County Animal Shelter at 304-586-0249.



Say hi to Artemis! (ID #49414) Artemis is a two-year-old spayed and declawed female. She came to the shelter when her owner's landlord would not allow her. Artemis is a very sweet and loving kitty! Come see her!



This is Charlie (ID# 49421), a ten-year-old neutered male whose owner could no longer care for. He is a big ole boy with lots of love still to give. Come meet him!





The following events happened on these dates in West Virginia history. To read more, go to e-WV: The West Virginia Encyclopedia at [www.wvencyclopedia.org](http://www.wvencyclopedia.org).

Oct. 6, 1864: Labor activist Sarah “Mother” Blizzard was born in Edmond, Fayette County. Blizzard was deeply involved in the United Mine Workers of America from the organization’s early beginnings in the late 19th century.

Oct. 7, 1747: Pioneer Ebenezer Zane, the founder of Wheeling, was born on the South Branch of the Potomac River near present Moorefield in Hardy County.

Oct. 7, 1900: Poet Roy Lee Harmon was born in Boone County. He was the founder of the West Virginia Poetry Society and served as the state’s poet laureate for 38 years.

Oct. 8, 1993: The Rev. Bernard Coffindaffer died unexpectedly of a heart attack. Starting in 1984, Coffindaffer began erecting clusters of crosses in West Virginia

and other states. He was buried in Nicholas County, just across the highway from a set of his crosses.

Oct. 9, 1877: The Episcopal Church created the Diocese of West Virginia. The initial convention of the new diocese met at St. John’s Episcopal in Charleston, with 14 clergy and 16 lay delegates.

Oct. 9, 2014: Following court rulings and announcements by the governor and the attorney general, same-sex marriage was effectively legalized in West Virginia.

Oct. 10, 1774: Shawnee warriors led by Cornstalk were defeated at the Battle of Point Pleasant. It was the only major engagement of Dunmore’s War and the most important battle ever fought in present West Virginia.

Oct. 10, 1878: Blanche Lazzell was born in Maidsville, Monongalia County. She was one of West Virginia’s most notable artists and

The Centennial History of Hurricane

Meet Some of Hurricane’s Oldest Families



Rev. Charles Edgar Harbour  
Claris “Kate” Amanda Kirtley



Minor Sim Harbour, Charles E. Harbour, Charles Larry Harbour

Continued from Page 1

Bettie J. 9/7/1872-1/30/1954

(1812-1869). Charles E. Harbour was a minister in the Baptist Church.

A plate now in the possession of N. W. Harbour of Huntington, West Virginia was issued as a commemorative by the Culloden Baptist Church showing Rev. Charles E. Harbour as its first pastor. The church was organized in 1899 under Rev. Harbour’s leadership, and the building erected the same year “at a cost of nearly \$1,000”. The labor was donated by the approximately twelve members of the congregation. The structure was officially dedicated in 1910.

Charles E. and Clarice Kirtley Harbour

(7/1851 -1/6/1919) had children as follows:

Shelva Kirtley 2/24/1867 - 1888  
Mary Maggie 9/ 1/1869 - 1940

David Frank 6/ /1875 - 1940

Lucey (Inla?) 6/1/1877 - 5/28/1879

Edna Kha 1/ 7/1879 -

Edgar Marvin 5/?/1881 - 12/ 3/1938

Fannie Pearl 7/12/1883  
Cleo B. 1/31/1886 - Carrie M.

3/13/1888 - Minor Sim 3/ 1/1890 - 1/29/1959

Charles Larry 2/20/1893 - 4/ 6/1957

The Harbour farm has passed from Charles and Clarice “Kate” Harbour to Edgar Marvin, then to Charles Larry, then to Bettie and Carrie, then to Cleo Harbour Smith. In further generations, it has come to Charles Larry Harbour (son of Minor Sim Harbour) and to his son Gregory Sim Harbour, who is presently in residence. Submitted by: Thelma Harbour Warren.



Ebenezer Zane Homestead

is recognized as one of America’s leading abstract painters and print makers.

Oct. 10, 1948: During a boat-racing event in Charleston, Chuck Yeager flew a Lockheed P-80 Shooting Star up the river and under the South Side Bridge, surprising boaters, audience and news media at the event.

Oct. 11, 1811: State founder and U.S. Senator Waitman Thomas Willey was born near Farmington. Willey proposed the West Virginia Statehood Bill in the Senate and saw to its passage and later signing by President Lincoln. He was then elected as one of West Virginia’s first two U.S. senators and served from 1863 to 1871.

Oct. 12, 1877: Howard

Mason Gore was born in Harrison County. He served as U.S. secretary of agriculture and the 14th governor of West Virginia.

Oct. 12, 2020: Actress Conchata Ferrell died. Born in Loudendale, Kanawha County, Ferrell was best known as Berta the housekeeper on the CBS sitcom Two and a Half Men. She enjoyed a long career on stage, film and television.

e-WV: The West Virginia Encyclopedia is a project of the West Virginia Humanities Council. For more information contact the West Virginia Humanities Council, 1310 Kanawha Blvd. E., Charleston, WV 25301; (304) 346-8500; or visit e-WV at [www.wvencyclopedia.org](http://www.wvencyclopedia.org).

The Hurricane Breeze  
On-Line Edition Available at single copy price  
Go to: [hurricanebreezenews.com](http://hurricanebreezenews.com)

Learn how we can GROW a talented workforce in West Virginia starting with our youth

**2022 WV EDUCATION SUMMIT**  
PATHWAYS TO THE FUTURE  
Strategies to Grow Your Own

**Tuesday, October 18**  
9AM-2PM  
Embassy Suites, Charleston

**KEYNOTE SPEAKER**  
**David Donaldson**  
Managing Partner at the National Center for Grow Your Own, Harvard University

**Education Alliance**  
Business & Community for Public Schools

**REGISTER TODAY!**  
[EDUCATIONALLIANCE.ORG/SUMMIT](http://EDUCATIONALLIANCE.ORG/SUMMIT)

**Online Absolute Real Estate Auction**  
Bidding begins closing Tuesday, October 18th at 6:00PM

105 1st Avenue  
Bancroft, WV

**4 Bedroom on Large Lot Selling to the Highest Bidder**

4 Bedrooms, 1.5 Bathrooms  
2-Story Home, 1,570+/- Sq Ft  
0.14+/- Acre Fenced Lot (as assessed)  
Storage Shed Outback, Paved Driveway  
Nice Neighborhood, Near River & Baseball Field  
NEW Central A/C, Gas Heat  
Built 1900, Public Utilities

**Questions? Please call Taylor Ramsey, Agent**  
**(304)-552-5201**

RE Terms: 10% down payment made day of auction w/balance due at closing w/in 60 days. 10% BP

**JOE R. PYLE COMPLETE AUCTION & REALTY SERVICE**  
Joe Pyle, Broker WV212  
5546 Benedum Drive, Shinnston, WV  
(888) 875-1599  
[www.joerpyleauctions.com](http://www.joerpyleauctions.com)

**THE MARINE CORPS LEAGUE OFFERS ALL MARINES AND QUALIFIED FMF CORPSMAN AND FMF CHAPLAINS OF EVERY ERA, RANK AND UNIT AN OPPORTUNITY TO PARTICIPATE IN AN ORGANIZATION OF MARINES**

**Cpl. William B. Fulks Detachment 1474** invites all interested in becoming part of the Marine Corps League to its October 17 meeting at Hurricane City Hall at 3255 Teays Valley Road, Hurricane, at 1800 hours.

The Marine Corps League provides an avenue by which members may express loyalty to one another and reach out in support to the families of those Marines who never got to come home.

Through numbers the League works to protect the benefits of all veterans.

One can join at any detachment meeting by filling out and signing a MCL membership application, showing character of service with a copy of discharge papers (DD-214), and pay the annual membership dues of \$30.00

**Real Estate Auction**  
Wednesday, October 19th at Noon  
Registration & Inspection Begin at 11:30AM  
Auction to be held at the Putnam County Courthouse

**30 Developable Lots in Country Cove Estates Offered in 5 Subjects**

Over 16 Acres of 30 pre-approved, subdivided, recorded lots in Country Cove Estates. Established neighborhood in Scott Depot, WV.

**Subject 1: Country Cove Estates – Scott Depot, WV**  
10.19+/- Acre Tract / Lots 7-11 & 13  
6 PRE-Subdivided Lots with Water, Electric & Sewer Available

**Subject 2: Country Cove Estates – Scott Depot, WV**  
0.533+/- Acre Tract/ Lots 27 & 28  
2 Subdivided Lots, One Bid Price

**Subject 3: Copper Drive – Scott Depot, WV**  
4.3+/- Acre Tract/ Lots 59-61 & Part of Parcel 41.2  
4 Total Subdivided Lots

**Subject 4 Country Cove Estates: – Scott Depot, WV**  
11.72+/- Acre Tract  
19 Total Subdivided Lots  
Lots 21-25, Lots 40, 42-55 & Lot 58

**Subject 5: Country Cove Estates – Scott Depot, WV**  
**SUBJECTS 1-4 OFFERED AS ONE BID!**

**Questions? Please call Taylor Ramsey, Agent**  
**(304)-552-5201**

RE Terms: 10% down payment made day of auction w/balance due at closing w/in 60 days. 10% BP

**JOE R. PYLE COMPLETE AUCTION & REALTY SERVICE**  
Joe Pyle, Broker WV212  
5546 Benedum Drive, Shinnston, WV  
(888) 875-1599  
[www.joerpyleauctions.com](http://www.joerpyleauctions.com)





# Fillers Page

Edited by Betsy Allen

## Turn to Tradition for Tex-Mex Taste

(Family Features) The next time your loved ones crave a comforting dish that’s warming from the inside-out, turn to an all-time classic with a touch of southern flair.

Take inspiration for this Tex-Mex Beef Lasagna from season 3 of “BBQquest: Beyond the Pit,” a video series that dives into the long-held traditions, new flavors and everyday inspiration that make Texas barbecue legendary. Developed from the show by BBQquest co-host and “Hardcore Carnivore” cookbook author Jess Pryles, this tasty take on comfort food can be the perfect solution for a family meal with plenty of leftovers.

After dinner, settle in together and learn pitmaster techniques from the experts as the series follows four themes that capture the essence of Texas barbecue: legacy and tradition; creativity and innovation; Texas trailblazers; and family and community.

“Since launching BBQquest four years ago, it’s truly remarkable to see how much has changed and yet stayed the same when it comes to Texas barbecue, and that’s exactly what you see in season 3,” said Rachel Chou, Texas Beef Council’s director of consumer marketing. “There has been so much exciting innovation around cooking methods and international flavors while there’s still a huge dedication to long-held recipes and smoking techniques.”

To find more pitmaster-worthy recipes, visit BeefLovingTexans.com.

## Tex-Mex Beef Lasagna



Recipe courtesy of Jess Pryles on behalf of Beef Loving Texans  
Total time: 60 minutes  
Servings: 10

- 1    tablespoon olive oil
- 1    onion, diced
- 2    pounds ground beef
- 2    teaspoons kosher salt
- 1    teaspoon garlic powder
- 1/2   teaspoon cumin
- 2    teaspoons chipotle powder
- 1/2   teaspoon onion powder
- 15   ounces canned corn, drained
- 15   ounces canned seasoned black beans, drained
- 10   ounces canned diced tomatoes with green chiles, drained
- 15   ounces canned red enchilada sauce
- 1    cup Mexican crema or sour cream
- nonstick cooking spray
- 12   corn tortillas
- 8    ounces shredded Mexican blend cheese
- cilantro (optional)
- green onions, thinly sliced (optional)

Preheat oven to 375 F.

In large pan or skillet, heat olive oil over medium-high heat then add onion. Cook until softened, 4-5 minutes, stirring regularly.

Add ground beef and cook, stirring regularly, until beef has browned.

Add kosher salt, garlic powder, cumin, chipotle powder and onion powder; stir well. Add corn, black beans and diced tomatoes. Turn heat to medium and simmer 10 minutes. Remove from heat.

In bowl, combine enchilada sauce and crema; mix well.

Spray casserole dish with nonstick cooking spray. Pour about 1/4 cup enchilada sauce mixture on bottom to prevent tortillas from sticking.

Layer 2-4 tortillas across bottom then top with layer of ground beef mixture. Use ladle to spoon some enchilada sauce mixture on top, distributing evenly. Top with another layer of tortillas then repeat layers until casserole is full, 3-4 layers. Top with shredded cheese.

Loosely cover dish with foil in tent shape to help prevent cheese from sticking then bake 30 minutes.

Remove foil and bake 10-15 minutes until cheese is bubbly and golden brown. Cool 5 minutes before serving. Top with cilantro and green onions, if desired.

Fillers

Contributors

Wanted

The Hurricane Breeze always wants Fillers Page contributors.

Please send contributions to The Hurricane Breeze Fillers Page, PO Box 310, Hurricane, WV 25526. You can also email submissions to breezenews@citynet.net

## Jokes From Linda

Submitted by Linda Lavender Armstead

Q: What did Sheila ask the pirate?  
A: If he would keep an eye out for her.

What gets wet while drying?  
A towel.

A minister was stopped and pulled over by an officer. The officer asked the minister what was in his thermos. The minister told him, “Water.”

The officer took a sip and said, “It is wine.”

The minister said, “Well, He did it again - He turned the water into wine.”

Q: How did the little Scottish doggie feel when he saw a monster?  
A: Terrier-fied.

## Fillers from Linda

Submitted by Linda~Lavender Armstead  
Washington Hill Road, Hurricane

God has a bigger plan for me than I had for myself.

Appreciate friends and family and time spent together.

Deep in the roots, all flowers keep the light.

Good health is the best wealth.

Be the energy you want to attract.

Never let a stumble in the road be the end of your journey.

Beauty comes from the courage to just be yourself.

When you tear out a man’s tongue, you’re not proving him a liar; you’re only telling the world that you fear what he might say.

Before you marry a person, you should first make them use a computer with slow Internet to see who they really are.

He is no fool who gives what he cannot keep to gain what he cannot lose.

The only true wisdom is in knowing you know nothing.

Knowledge is of no value unless you put it into practice.

Never let a day pass that you will have cause to say, “I will do better tomorrow.”

No amount of physical beauty will ever be as valuable as a beautiful heart.

Sometimes when we get overwhelmed, we forget how big God is.

Men and denim built our country; men in suits have destroyed it.

There is no such thing as government funded; it’s all taxpayer funded.

Never let a stumble in the road be the end of your journey.

If you don’t know where you are going, any road will get you there.

Love cures people - both the ones who give it and the ones who receive it.

Making good people helpless won’t make bad people harmless.

If voting changed anything they would make it illegal.

A rock – the world’s first assault weapon. It’s not a gun problem.

Change your thinking and it will change your life.

Nature never hurries. Atom by atom, little by little, she achieves her work.

Have you ever paid bills so much that when you have money left over you’re like, what did I forget to pay?

Just because it’s not easy doesn’t mean it’s not worth the fight.



The devil is not afraid of a dust covered Bible.

May your choices reflect your hopes, not your fears.

Happiness is a habit – cultivate it.

Freedom is not a privilege. It’s a right.

The enemy wouldn’t mess with you if you weren’t somebody. Obviously, he sees your potential as a threat to his plan.

I’m not a quitter. Sometimes the game just isn’t worth playing anymore.

I work hard because I’d rather be tired then broke.

Every test in our life makes us bitter or better, every problem comes to break us or make us. The choice is ours whether we become victim or victor.

Joy doesn’t come when you try to hold it all together. Joy comes when you let Jesus hold you.

Don’t be afraid of your fears. They’re not there to scare you. They’re there to let you know that something is worth it.

You can sweep all of your problems under the rug but sooner or later someone is going to pick up the rug and shake it.

Be happy in the moment, that’s enough. Each moment is all we need, not more.

Don’t measure the size of the mountain; talk to the One who can move it.

Make it a point to love each other every day!

The quieter you become, the more you can hear.

Just because something isn’t easy doesn’t mean it’s not worth the fight.

Just because you’re taking longer than others does not mean you’re a failure.

If you can’t find peace within yourself, you will never find it anywhere else.

Prayer is the best way to draw strength from heaven.

Reduce your anxiety by praying to God.

Stop worrying about the potholes in the road and enjoy the journey.

It’s okay if you don’t like me. Everyone doesn’t have good taste.

Some people not only have a loose screw, but they also can’t find the screwdriver.

A person’s intelligence isn’t determined by their speaking abilities.

Cell phones keep getting thinner and smarter; people the opposite.

I’m old enough to know better, but young enough to do it anyway.

You can only be young once. But you can always be immature.

Life doesn’t have any hands, but it can sure give you a slap sometimes.

There are no stupid questions, just stupid people.

I didn’t mean to push all your buttons; I was just looking for the “mute” button.

Stay hopeful. You never know what tomorrow may bring.

Everything free has been paid for by someone who works.

Doggies do speak, but to those who know how to listen.

If you die in an elevator, make sure to push the up button.

Life spent making mistakes is more useful than a life spent doing nothing.

What you get free, costs too much.

If only common sense were more common.

I’m not lazy; I’m on power saving mode.

Why do they call it beauty sleep when you wake up looking terrible?

I’m going to stand outside, so if anyone asks for me, I am outstanding.

Why is Monday so far from Friday, and Friday so close to Monday?

If lying was a job, some people would be billionaires.

When our phones fall, we panic; when our friends fall, we laugh.

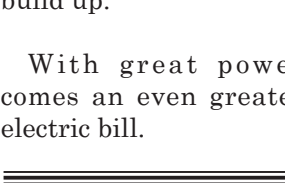
To make time fly, throw your watch out the window.

The best things in life are free. The rest are too expensive.

The man who smiles when things go wrong has thought of someone to blame it on.

Friends come and go, but enemies remain and build up.

With great power comes an even greater electric bill.



## Bible Verse



Truly my soul waiteth upon God: from him cometh my salvation. He only is my rock and my salvation; he is my defence; I shall not be greatly moved.  
— Psalms 62:1





MARY JANE BARTHOLOMEW Milton 86th Birthday September 2	MEGAN KAUFFEUR SHUMAKER 1775 Woodward Terrace Huntington 16th Birthday October 8
REV. LAFE MEADE Fraziers Bottom 43rd Birthday September 12	JAMES BAILEY 1942 Arthur Street Huntington 47th Birthday October 8
JASON MOSES Huntington 40th Birthday September 14	KATHY BURDETTE CORNELL Buffalo Birthday October 8
EVERT CHAPMAN 1057 St. Ives Drive Hurricane 73rd Birthday September 17	JOAN SAVILLA Nitro Birthday October 8
DARLENA LEDSOME Kenna 62nd Birthday September 27	HOY FELLURE FRAZIERS BOTTOM 75th Birthday October 8
KEVIN DIALS Proctorville Ohio 40th Birthday October 7	DONNIE BLACK 108 Valley View Drive Huntington 80th Birthday October 9
GERALD WILLIAMS Little Rock Arkansas 89th Birthday October 7	TASHA LYNN THEVENIN CORNS Winfield 28th Birthday October 9
LINDA BAYS BAILEY Culloden 75th Birthday October 7	ROBERT WILLIAM GRANT 3605 Piondexter Road Fraziers Bottom 13th Birthday October 9
KAYLEE DAWN LONG 6300 Rager Road Groveport, Ohio 13th Birthday October 8	CHRISTY SMITH DAVIS 22935 Ashton-Upland Road Milton Birthday October 9
COLIN McCREERY 219 Woody Oak Drive Milton Birthday October 8	LARISSA FOSTER 5011 5&20 Mile Road Fraziers Bottom Birthday October 9
MARY LOU HODGES 4903 Hurricane Creek Road Hurricane 69th Birthday October 8	KALOB SMITH 2154 Washington Hill Road 22th Birthday October 9
DR. HARRY “JEFFREY” SMITH 2763 Washington Blvd. Hurricane 65th Birthday October 8	RON ALLEN PO Box 150 Hurricane HAPPY 80th ON OCTOBER 10TH!
RIANNA MARIE CRIBB	

1205 Ann Street Huntington 17th Birthday October 10	CARA MERRITT Barboursville 46th Birthday October 10
DAVID FOSTER 290 5&20 Road Fraziers Bottom Birthday October 10	SAMANTHA SLEMP 121 Linden Lane Culloden Birthday October 11
JAYDEN MARIE JOHNSON Hurricane 12th Birthday October 11	KIM MEES MORRISON Route 2, Box 223 Milton 63rd Birthday October 11
KEN O’NEAL 122 LaFayette Drive Hurricane Birthday October 11	JENNIFER CARTER Kittshell, Ohio 42nd Birthday October 12
BARBARA CALDWELL SOVINE 2115 Crooked Creek Road Scott Depot 73rd Birthday October 12	ROGER “POGO” SHEETS 121 Woodland Forest Winfield 78th Birthday October 12
CODY ROHRIG PO Box 503 Milton 35th Birthday October 12	TRACY REYNOLDS-HUDNALL Whitten Ridge Road Fraziers Bottom 48th Birthday October 12
RUTH ANN ASHLEY Cottageville 66th Birthday October 12	BROOKE NEAL Route 1, Box 385-A Milton 41st Birthday October 12
VIOLET ESTEP 633 Peyton Street Barboursville Birthday October 12	MISTY DAWN HARSHBARGER CARSON Charlotte North Carolina 50th Birthday October 12
PAT THACKER 1405 Columbia Avenue Huntington Birthday October 12	TOMMI DIEHL Milton 52nd Birthday October 12
KEVIN GIBSON 1983 Poindexter Road Hurricane 39th Birthday October 12	TEDDY SETLIFF CONLEY Huntington 74th Birthday October 12
LISA YOUNG Martin’s Lane Culloden Birthday October 12	BROOKLYNN ANN McELHANEY 412 Roan Lane

**Churchwide Yard Sale**

The Hurricane First Church of God would like to invite everyone to their Church-Wide Yard Sale on Saturday, October 8th, beginning at 8 a.m., and continuing until about 1 p.m.

The sale will be held inside the church fellowship building. Therefore, it will proceed regardless of weather conditions.

The sale will feature a large variety of items by the membership and friends.

The church is located at 3225 East Putnam Ave, one block north of the Dollar Tree.

Please come and visit. You may find just what you’ve been looking for.

**Old Time Dance in Charleston**

FOOTMAD (Friends Of Old Time Music and Dance) will be hosting an informal dance and dance workshop on Friday, October 7. The dance will be held from 7 to 9 p.m. at Trinity Evangelical Lutheran Church, 1600 Kanawha Blvd E (corner of Elizabeth St), Charleston.

Beginners are ABSOLUTELY welcome. Bring your friends. After two years without dancing, FOOTMAD is working to rebuild the local dance community.

It will be assumed (on an honor system) that everyone is fully vaccinated. Masks optional. Close contact can be mimimized by doing two-hand swings and so on. Please wear soft-soled shoes and bring your own water bottle and water.

Admission is free. Donations are appreciated.

*Happy Anniversary*

Jeremy and Britney Clagg Hazelett of St Augustine, Florida, celebrated their eighth wedding anniversary on September 18.

Rev. Lafe and Michelle Dotson Meade of Fraziers Bottom celebrated their twentieth-fifth wedding anniversary on September 20.

Danny and Angie Fleck Moore of Winfield celebrated their twenty-fifth wedding anniversary on September 20.

Scott and Alaina Pierson of Milton celebrated their eighth wedding anniversary on September 25.

Adam and Jenny Holley of 2872 Cow Creek Road, Hurricane, celebrated their eleventh wedding anniversary on October 1.

Brandon and Kelsey Clagg Scarberry of Hurricane celebrated their

Red Oak, Texas 2nd Birthday October 12	BILL MURRAY WILMINGTON North Carolina Birthday October 13
JEFF MOORE #5 Campview Drive Barboursville Birthday October 13	ROBERT ISAAC NEAL 109 Pond Branch Southside 42nd Birthday October 13
LISA BLACK CRADDOCK Hurricane Birthday October 13	ROGER WARD Ona 50th Birthday October 13
ADAM PERRY 257 Township 1212 Proctorville Ohio Birthday October 13	BILL KLEIN Boston Massachusetts 48th Birthday October 13

**Halloween Pet Costume Contest And Outdoor Market Fundraiser**

The Putnam County Animal Shelter will be hosting a Halloween Pet Costume Contest and Fall Outdoor Market fundraiser on October 15 from 9 a.m. - 2 p.m. at the shelter. Entries into the contest will be \$5 per pet, per category. The categories are Best Former Shelter Pet, Scariest, Funniest, Most Original, & Group Costume. The contest will begin at 12:30 p.m., with registration starting at 11:00 a.m.

Crafters, vendors, and sellers are also needed for the Fall Outdoor Market. Space rental is \$20 and sellers keep all proceeds.

The shelter will also be accepting new or gently

used (non-clothing) items for donation to be sold in the Fall Outdoor Market. These proceeds, along with other raffle and photo proceeds will go directly to sponsor the adoption fees of current shelter animals, food, and supplies.

Other family friendly activities for the event include:

Halloweenie Dog Races - \$10 per Entry (Other dogs welcome too!). Races start at 11:30

Halloween/Fall Pet Photographs

Pumpkin Decorating for kids

Hot Dog and Bake Sale with Dog Barkery

Face Painting

Animal Paw Print Artwork Station

Basket Raffles

Dog Wash Station

For more information, or to reserve a space, please contact the shelter directly or Tara at 304-545-7717 or Postalbarbie@yahoo.com. Deadline for vendor space rental is October 7.

**Buffalo Octoberfest**

The 34th Annual Buffalo Octoberfest will be held on Saturday, October 15th from 9 a.m. - 5 p.m. in Buffalo.

FREE Family fun! Music, great food, crafts, FREE pony rides, FREE petting zoo, apple butter making, FREE kids' inflatables, antiques, flea market & more! Come have some good old-fashioned family fun that everyone will enjoy!

FREE Parking and FREE Admission.

Crafters, vendors and businesses can use this opportunity to sell and promote themselves. Vendor and booth spaces are \$10 each.

Call 304-937-2747 to sign up for booth space!

**Developmental Screenings**

Putnam County Schools Developmental Screenings will be held on Friday, October 14, at the Teays Valley Baptist Church, Teays Valley Road. Children ages 2 1/2 to 4 years for speech/ language, hearing, vision, motor skills, social skills, self-help and cognition. Please call 304-586-0500 ext. 1133 to schedule an appointment.

**Tybenn Sturm Makes UAF Honors List**

Tybenn Sturm of Hurricane was recently named to the Spring 2022 deans' list at the University of Alaska Fairbanks.

The lists recognize students' outstanding academic achievements. Students receiving a 3.9 grade point average or higher are placed on the chancellor's list, while those receiving a grade point average of between 3.5 and 3.89 are named to the deans' list.


UAF is a Land, Sea and Space Grant institution, and is the leading doctoral degree-granting institution in the state of Alaska. Since it was founded in 1917, UAF has been internationally recognized for research relating to the Arctic and sub-Arctic, in areas such as biology, geophysics, engineering, natural resources and global climate change.

Paul Eugene and Jessica Jon Gillispie Shank of Frazier’s Bottom will celebrate their fifth wedding anniversary on October 10.

Bill and Linda Anderson of 403 Tusawana Street in Oakland, Maryland, will celebrate their thirty-first wedding anniversary on October 11.

Bill and Hillary Clinton of New York will celebrate their forty-seventh wedding anniversary on October 11.

Marion “Dick” and Betty Ferguson of 171 Plantation Creek Road in Pliny will celebrate their fifty-fourth wedding anniversary on October 11.



The  
**BREEZE**  
TO SUBSCRIBE  
**CALL**  
562-9881

**Or Use The Coupon Below**  
Mail your New Subscriptions And Renewals To

**The Hurricane Breeze**  
Box 310  
Hurricane, West Virginia 25526

\_\_\_ \$20.00 Per Year (In Putnam County)  
\_\_\_ \$30.00 Per Year (In West Virginia)  
\_\_\_ \$35.00 Per Year (Out of State)  
\_\_\_ New  
\_\_\_ Renewal

**Enter A Subscription To The Breeze For**

Name \_\_\_\_\_  
Address \_\_\_\_\_  
City \_\_\_\_\_  
State \_\_\_\_\_ Zip \_\_\_\_\_



## Continued to Page 7



For Results Try  
The Breeze  
Want Ads



## Limestone, Gravel Riprap, Sand

We offer it all plus a variety of delivery  
options and great yard prices



304-755-3636

Scary Creek  
Industrial Park

304-755-3638

## FOR SALE

Walnut - suitable for  
woodworking and  
firewood. Jerry Mitchell  
@ 304-562-7480

9-22-1t

Breeze Want Ad rate is  
20¢ per word with  
with a \$3.60 minimum

and friend. She loved her  
times at Hometown Senior  
Center, and cherished the  
friendships made there.  
She also loved her Facebook  
prayer warrior group  
friendships.

She is survived by her  
children, Sara Koster  
(Rich Kline) of Winfield  
and Brian Koster (Sally)  
of Hurricane; sister JoAn  
Jackson of Morgantown;  
grandchildren, Brittany  
Lacy, Gary Lacy, Bennett  
Koster and Claire Koster;  
and many other extended  
family and friends.

Memorial Service will  
be 11:00 am Saturday,  
October 8, 2022 at  
Chapman Funeral Home,  
Hurricane, with Rev. John  
Koster officiating. Friends  
may visit with the family  
one hour prior to the  
service at the funeral home.  
Burial will be at a later date  
in Tyler Mountain Memory  
Gardens, Cross Lanes.

## JOSEPHINE B. LAFFERTY

Josephine Barnett  
Lafferty, 82, of Hurricane,  
passed away on September  
26, 2022. She was born  
in Winding Gulf, Raleigh  
County, on December 4,  
1939. She graduated from  
Sophia High school, Raleigh  
County, and Morris Harvey  
College in Charleston.

She is survived by her  
husband of 63 years,  
Roscoe (Doc) Lafferty and  
daughter, Amber Jo. She  
is also survived by a brother,  
Wayne Barnett (Linda), and  
James Barnett (Drema),  
both from Midway.

Josephine taught in the  
Putnam County School  
system until retirement  
in 2000. She loved  
hunting, fishing, quilting,  
crocheting, and knitting.  
She was an avid deer and  
turkey hunter. She also  
fished in many streams  
and lakes in and out of WV  
including the Chesapeake

## DENTAL Insurance

from Physicians Mutual Insurance Company

Call to get your FREE Information Kit

1-855-405-3412

Dental50Plus.com/press

Product not available in all states. Includes the Participating (in GA: Designated) Providers and Preventive Benefits Rider. Acceptance guaranteed for one insurance policy/certificate of this type. Contact us for complete details about this insurance solicitation. This specific offer is not available in CO, NY; call 1-800-969-4781 or respond for similar offer. Certificate C250A (ID: C250E; PA: C250Q); Insurance Policy P150 (GA: P150GA; NY: P150NY; OK: P150OK; TN: P150TN). Rider kinds: B438, B439 (GA: B439B). 6208-0721

## West Virginia Statewide Classified Network

Featured in WVPA Newspapers Across West Virginia

### CAREER

TRAIN ONLINE TO DO MEDICAL BILLING! Become a Medical Office Professional online at CTI! Get Trained, Certified & ready to work in months! Call 877-635-0244. The Mission, Program Information and Tuition is located at CareerTechnical.edu/consumer-information. (M-F 8am-6pm ET)

### HEALTH/MEDICAL

LOOKING FOR ASSISTED LIVING, memory care, or independent living? A Place for Mom simplifies the process of finding senior living at no cost to your family. Call 1-888-918-8270 today!

STROKE AND CARDIOVASCULAR DISEASE are leading causes of death, according to the American Heart Association. Screenings can provide peace of mind or early detection! Contact Life Line Screening to schedule your screening. Special offer - 5 screenings for just \$149. Call 1-855-915-3562

DON'T LET THE STAIRS LIMIT YOUR MOBILITY! Discover the ideal solution for anyone who struggles on the stairs, is concerned about a fall or wants to regain access to their entire home. Call AmeriGlide today! 1-844-592-5113

PORTABLE OXYGEN CONCENTRATOR May Be Covered by Medicare! Reclaim independence and mobility with the compact design and long-lasting battery of Inogen One. Free information kit! Call 833-274-3943

UP TO \$15,000.00 OF GUARANTEED LIFE INSURANCE! No medical exam or health questions. Cash to help pay funeral and other final expenses. Call Physicians Life Insurance Company- 888-217-5559 or visit www.Life55plus.info/wv

DENTAL INSURANCE from Physicians Mutual Insurance Company. Coverage for 350 plus procedures. Real dental insurance - NOT just a discount plan. Do not wait! Call now! Get your FREE Dental Information Kit with all the details! 1-855-405-3412 www.dental50plus.com/press #6258

APPLYING FOR SOCIAL SECURITY DISABILITY or Appealing a Denied

Claim? Call Bill Gordon & Assoc. Our case managers simplify the process & work hard to help with your case. Call 1-844-448-0317 FREE Consultation. Local Attorneys Nationwide [Mail: 2420 N St NW, Washington DC. Office: Broward Co. FL (TX/NM Bar.))

### INTERNET/TV

AT&T INTERNET. Starting at \$40/month w/12-mo agmt. Includes 1 TB of data per month. Get More For Your High-Speed Internet Thing. Ask us how to bundle and SAVE! Geo & svc restrictions apply. Call us today 1-844-358-7158.

4G LTE HOME INTERNET Now Available! Get GotW3 with lightning fast speeds plus take your service with you when you travel! As low as \$109.99/mo! 833-586-1598

DIRECTV STREAM - The Best of Live & On-Demand On All Your Favorite Screens. CHOICE Package, \$84.99/mo for 12 months. Stream on 20 devices in your home at once. HBO Max included for 3 mos (w/CHOICE Package or higher.) No annual contract, no hidden fees! Some restrictions apply. Call IVS 1-855-656-0296

DISH NETWORK. \$64.99 for 190 Channels! Blazing Fast Internet, \$19.99/mo. (where available.) Switch & Get a FREE \$100 Visa Gift Card. FREE Voice Remote. FREE HD DVR. FREE Streaming on ALL Devices. Call today! 1-855-736-4350

EARTHLINK HIGH SPEED INTERNET. As Low As \$49.95/month (for the first 3 months.) Reliable High Speed Fiber Optic Technology. Stream Videos, Music and More! Call Earthlink Today 1-866-305-7264

HUGHESNET SATELLITE INTERNET - 25mbps starting at \$49.99/mo! Get More Data FREE Off-Peak Data. FAST download speeds. WiFi built in! FREE Standard Installation for lease customers! Limited Time, Call 1-877-567-2866

### MISCELLANEOUS

BATH & SHOWER UPDATES in as little as ONE DAY! Affordable prices -

No payments for 18 months! Lifetime warranty & professional installs. Senior & Military Discounts available. Call: 844-601-2044

UPDATE YOUR HOME with Beautiful New Blinds & Shades. FREE in-home estimates make it convenient to shop from home. Professional installation. Top quality - Made in the USA. Call for free consultation: 877-802-8381. Ask about our specials!

SAFE STEP. NORTH AMERICA'S #1 WALK-IN TUB. Comprehensive lifetime warranty. Top-of-the-line installation and service. Now featuring our FREE shower package and \$1600 Off for a limited time! Call today! Financing available. Call Safe Step 1-844-803-1282

HANDS ON THE RIVER MASSAGE, Geraldine Gardner, LMT, 3422 Pennsylvania Ave., Charleston, WV. Call (304) 541-9139 for an appointment.

PREPARE FOR POWER OUTAGES TODAY with a GENERAC home standby generator \$0 Money Down + Low Monthly Payment Options Request a FREE Quote. Call now before the next power outage: 1-844-901-2301

THE GENERAC PWRCCELL, a solar plus battery storage system. SAVE money, reduce your reliance on the grid, prepare for power outages and power your home. Full installation services available. \$0 Down Financing Option. Request a FREE, no obligation, quote today. Call 1-833-310-1895

ELIMINATE GUTTER CLEANING FOREVER! LeafFilter, the most advanced debris-blocking gutter protection. Schedule a FREE LeafFilter estimate today. 15% off Entire Purchase. 10% Senior & Military Discounts. Call 1-844-295-2840

WESLEY FINANCIAL GROUP, LLC TIMESHARE CANCELLATION EXPERTS Over \$50,000,000 in timeshare debt and fees cancelled in 2019. Get free informational package and learn how to get rid of your timeshare! Free consultations. Over 450 positive reviews. Call 844-738-0094



## MOTORCYCLES WANTED \*BEFORE 1985\*



All Makes & Models.  
Running or Not. Any Condition.  
\$Cash Paid \$ Free appraisals.  
CALL: 1- (315)-569-8094

Or Email:  
Cyclerestoration@aol.com

## GUARANTEED Life Insurance up to \$15,000.00

Cash to help  
pay your  
funeral,  
medical bills  
or other final  
expenses.

Modified Whole Life Insurance from Physicians Life Insurance Company

- Guaranteed acceptance ages 45 to 85\*
- No medical exam, no health questions
- Lock in your rate for life

Call for your FREE Information Kit

1-888-217-5559

or go to life55plus.info/wv

► Plus - you'll also get a FREE  
Final Wishes Planner!



\*Ages may vary by state. Guaranteed for one of these life insurance policies. 6236 Benefits reduced first two years. Insurance Policy L770 (ID: L770ID; OK: L770OK; TN: L770TN).

**CARRIES THE MOST LOCAL  
MLB® GAMES\***

\*As compared to other streaming services. Regional sports networks are not available in all areas and may vary by ISP and package.

CHOICE® PACKAGE  
90+ Live TV Channels

**\$89**  
99¢  
+taxes

No annual contract  
(this subject to change)

- DIRECTV STREAM™ CARRIES THE MOST REGIONAL SPORTS NETWORKS  
Not all are available in all areas and may vary by ISP and package.
- THE BEST OF LIVE TV AND ON DEMAND ON ALL YOUR FAVORITE SCREENS
- NO ANNUAL CONTRACT. NO HIDDEN FEES
- STREAM ANYTIME, ANYWHERE (on your phone, tablet & TV)  
Available only in the U.S. (not Puerto Rico & U.S.I.). Requires compatible device & data connection. Limited to 1 concurrent use of same streams.
- SIGN UP AND START STREAMING INSTANTLY

Contact your local DIRECTV dealer!

TV Support Holdings  
**855.656.0296**

\*DIRECTV STREAM: Service subject to DIRECTV STREAM terms and conditions (see directv.com/legal). Requires high speed internet. Minimum internet speed of 8Mbps per stream recommended for optimal viewing. Compatible device req'd. Residential U.S. customers only (excludes Puerto Rico and U.S. Virgin Islands). Your DIRECTV STREAM service renews monthly at the prevailing rate, charged to your payment method on file unless you cancel. New customers who cancel service in the first 14 days will receive a \$4.00 refund. Otherwise, no refunds or credits for any partial month periods or unscheduled content. However, once you've cancelled, you can access DIRECTV STREAM through the remaining monthly period. Regional Sports and Local Channels: Regional Sports available with CHOICE and above. Not available in select areas. Channels vary by package and billing region. Device may need to be in billing region in order to view. Taxes: State and local taxes or other governmental fees and charges may apply including any such taxes, fees or charges assessed against discounted fees or service credits. Limits: Offers may not be available through all channels and in select areas. Programming subject to blackout restrictions. All offers, programming, promotions, pricing terms, restrictions & conditions subject to change & may be modified, discontinued, or terminated at any time without notice. See directv.com/terms for details. ©2022 DIRECTV. DIRECTV and all other DIRECTV marks are trademarks of DIRECTV, LLC. All other marks are the property of their respective owners.

Subscribe to the Breeze in Putnam County for Only \$20.00 per Year  
304- 562-9881



LEGAL ADVERTISEMENT			LEGAL ADVERTISEMENT			LEGAL ADVERTISEMENT			LEGAL ADVERTISEMENT			LEGAL ADVERTISEMENT		
NOTICE IS HEREBY GIVEN THAT TAX LIENS FOR FOLLOWING DESCRIBED TRACTS OR LOTS OF LAND OR UNDIVIDED INTERESTS THEREIN IN THE COUNTY OF PUTNAM WHICH ARE DELINQUENT FOR THE NONPAYMENT OF TAXES FOR THE YEAR 2021, WILL BE OFFERED FOR SALE BY THE UNDERSIGNED SHERIFF TO THE WEST VIRGINIA STATE AUDITOR, IF NOT PAID BY OCTOBER 31, 2022. AFTER OCTOBER 31, 2022, NO PAYMENT FOR DELINQUENT OR CURRENT YEAR TAXES ON THE SAME ACCOUNT WILL BE ACCEPTED BY THE SHERIFF. ALL DELIQUENT REAL ESTATE ACOUNTS MUST BE REDEEMED FROM THE STATE AUDITOR.						0000002886 MCCLASKEY TAMMY JO			LOT 23 CROSS CREEK VILLAGE			135.96		
						0000002916 NORITI LLC			8,017 SQ FT W VA RT 62			663.54		
						0000002946 RAYNES CHARLES ZACHARY			LOT 8 LAYFAYETTE & WALNUT ST			182.56		
						0000002948 RAYNES MARY			PARCEL			1312.01		
						0000002949 RAYNES MARY			PARCEL			169.81		
						0000002997 SAYNE EDWARD EARL ET UX			LOT 7 (6,000 SQ FT) MAIN &			632.59		
						0000002998 SAYNE EDWARD EARL ET UX			PRT LOT 20 MAIN ST			92.62		
						0000002999 SAYNE EDWARD EARL ET UX			LOT SYCAMORE ST			132.20		
DISTRICT-01-BANCROFT TOWN						0000003006 SETSER JEFFREY S			PARCEL 60X167 & HSE			882.32		
						0000003022 SMITH DAVID L			1/2 INT PRT LOT 57 (148.8 X			494.07		
TICKET TAXPAYER NAME PROPERTY DESCRIPTION TOTAL DUE						0000003030 SPENCER ROSELEA			6,000 SQ FT			126.59		
						0000003031 SPENCER ROSELEA			.30 AC RIVER BOTTOM			163.81		
						0000003083 TUCKER TIMOTHY E ET UX			PRT LOT 57 SYCAMORE & HIGH ST			528.40		
						DISTRICT-04-CURRY								
						TICKET TAXPAYER NAME PROPERTY DESCRIPTION TOTAL DUE								
0000000015 BAILEY CLARA A PARCEL A (PRT LOT 2 BANCROFT) 189.26						0000003226 ABSTEN & SONS LLC			LOT 118 OAKVALE SUBD			TOTAL 318.39		
0000000016 BAILEY CLARA A PARCEL 40 X 40 BANCROFT 197.78						0000003241 ADKINS CHESTER			ROYALTIES JOHN DIAL & CORE APP			73.14		
0000000017 BAILEY CLARA A 0.42 ACRE 213.24						0000003242 ADKINS CHESTER L			PILLAR ENERGY LLC			73.14		
0000000033 CARUTHERS TIFFANI P ET AL LOTS 149, 150 & 151 BANCROFT 159.79						0000003253 ADKINS EDWARD E III			4.5 AC BIG HURRICANE CRK			2308.62		
0000000039 CHEEKS WILLIAM CURTIS JR ET UX 0.62 AC (CALC) BLK 6 BANCROFT 180.25						0000003256 ADKINS ERIC N			1.489 ACRES			1015.77		
0000000069 ECHOLS JAMI B LOT 47 BANCROFT 104.87						0000003269 ADKINS JACKIE LEE			LOT 2 (0.814 AC)			77.82		
0000000070 ECHOLS JAMI B LOT 46 BANCROFT 377.21						0000003297 AEH ROYALTY COMPANY			ROYALTIES CABOT OIL & GAS			83.54		
0000000077 FLOWERS DENVER JUNIOR & .25 AC BANCROFT 217.00						0000003314 ALFORD FRANKLIN D			ROYALTIES CHESAPEAKE APPALACHI			73.14		
0000000082 FRAME THOMAS A .24 AC BANCROFT 114.29						0000003326 ALLEN DARRELL L ET AL			1/6 OF 1/2 OF 20 AC MIN BUFF			73.14		
0000000086 GAY WILLIAM R ET UX LOTS 95, 96, 97 BANCROFT 335.64						0000003372 ANCELL REBA N			ROYALTIES CORE APPALACHIA			73.14		
0000000104 JIVIDEN ALVIN B ET UX LOT (1/8 AC) BANCROFT 358.36						0000003383 APPALACHIAN PROPERTIES LLC			LOT EE-4 LAKE WASHINGTON			79.38		
0000000105 JIVIDEN ALVIN B ET UX PARCEL 50 X 100 (.11 AC) 103.93						0000003384 APPALACHIAN PROPERTIES LLC			LOT EE-9 LAKE WASHINGTON			79.38		
0000000108 KELLEY ARETTA A PARCEL 1 (2,700 SQFT) & PAR 2 250.95						0000003385 APPALACHIAN PROPERTIES LLC			LOT EE-13 LAKE WASHINGTON			79.38		
0000000109 KELLEY KRISTEN R .31 AC BANCROFT 453.54						0000003387 AQUILONIA COAL COMPANY			1/11 OF 135 AC TRACE TURKEY			73.14		
0000000110 KELLEY KRISTEN R PARCEL 121.84						0000003388 AQUILONIA COAL COMPANY			1/4 OF 80 AC ROGERS LAND			73.14		
0000000137 MCLAUGHLIN ROBERT K II 0.058 AC BANCROFT 414.18						0000003389 AQUILONIA COAL COMPANY			1/2 MIN 20 AC LUTHER GRASS			73.14		
0000000158 ROBERTSON JAMES 100 X 60 FT LOCK 8 162.63						0000003390 AQUILONIA COAL COMPANY			1/2 OF 83 AC COAL ONLY			73.39		
0000000192 WICK ELIZABETH A LOTS 30 & 31 BANCROFT 342.24						0000003391 AQUILONIA COAL COMPANY			1/2 OF 57 AC MARTIN LAND			73.14		
DISTRICT-02-BUFFALO						0000003392 AQUILONIA COAL COMPANY			20% INT IN 25 AC TRACE CRK COA			78.34		
TICKET TAXPAYER NAME PROPERTY DESCRIPTION TOTAL DUE						0000003393 AQUILONIA COAL COMPANY			20 % INT 100 AC TRACE CRK COAL			73.66		
0000000262 ABSTEN EDWARD L 12.783 AC LITTLE BUFFALO 433.05						0000003394 AQUILONIA COAL COMPANY			1/2 MIN 61 AC BILL CASDORPH			78.34		
0000000277 ADKINS THOMAS A LOT20 OAKRIDGE SUBD 99.70						0000003395 AQUILONIA COAL COMPANY			9/28 OF 42.50 AC MIN HENRY			73.14		
0000000278 ADKINS THOMAS A LOTS 23 & 28 OAKRIDGE 211.38						0000003396 AQUILONIA COAL COMPANY			1/4 OF 56 AC MIN LICK CRK			73.14		
0000000282 AEH ROYALTY CO INT IN MIN 16.75 AC & 1,047 88.81						0000003397 AQUILONIA COAL COMPANY			1/3 OF 110 AC & 10 AC COAL ONL			86.92		
0000000312 AQUILONIA COAL COMPANY 1/2 OF 29.64 AC 18 MILE CRK 73.14						0000003398 AQUILONIA COAL COMPANY			COAL ONLY 36.50 AC			73.14		
0000000313 AQUILONIA COAL COMPANY 1/2 INT IN 100 AC COAL ONLY 73.92						0000003399 AQUILONIA COAL COMPANY			COAL ONLY 21.33 AC			73.14		
0000000332 ATHENS GRACIE L LOT 9 (5 AC) MOUTH OF BUFFALO 831.31						0000003400 AQUILONIA COAL COMPANY			COAL ONLY 22.50 AC & 1.75 AC			73.14		
0000000333 ATHENS TOMMIE AND GRACIE ROYALTIES IRA D BARTRAM 96.84						0000003401 AQUILONIA COAL COMPANY			COAL ONLY 25 AC THOMPSON CRK			73.14		
0000000353 BARNETTE CYNTHIA M PARCEL A (16.62 AC) & TRACT 1 673.01						0000003402 AQUILONIA COAL COMPANY			12% INT IN 25 AC MIN TRACE			73.14		
0000000372 BLACKBURN FRED THOMAS 5.39 AC W SIDE GREAT KAN RIVER 811.26						0000003416 ARNOLD EVELYN MARIE			ROYALTIES CHESAPEAKE APPALACHI			73.14		
0000000385 BLANKENSHIP MARGIE L ET AL 3,737 SQ FT ROBERTSBURG 118.94						0000003432 ASHWORTH KYLE			ROYALTIES COLUMBIA NATURAL RES			73.14		
0000000428 BOYLES PAUL JR ET UX 28.77 AC PLANTATION CRK 562.87						0000003436 ASHWORTH RAY			ROYALTIES COLUMBIA NATURAL RES			73.14		
0000000512 CASTO CARROLL W ET UX MIN 25 AC MANILLA RD 82.23						0000003451 ATWOOD DEMMIE JEWELL			ROYALTIES COLUMBIA NATURAL RES			73.14		
0000000519 CASTO ELIZABETH T 2 ACRES 231.75						0000003458 BAILEY AVONELLE			UND INT RENTALS, ROYALTIES &			73.14		
0000000536 CAVENDER DALE JANE & JEFFERY D 65.75 AC LUKES BRANCH 1135.42						0000003490 BALLARD DAVID MARTIN			17.14 AC CHARLEYS CRK			430.62		
0000000542 CHILDERS MONTEIA 0.59 AC PLINY (PRT TRACT 1) 568.20						0000003493 BALOG JOSEPH D ET UX			ROYALTIES DIVERSIFIED PRODUCTI			83.03		
0000000555 COBB DORSEL H ET UX MIN 1/2 98.50 AC & 1 AC BIG 93.95						0000003496 BANK ONE NA			PILLAR ENERGY LLC			73.14		
0000000556 COBB DORSEL JR 98.5 AC BIG BUFFALO 1129.17						0000003534 BAYS CLARENCE			ROYALTIES MYERS TAYLOR GAS			73.14		
0000000558 COBB DORSEL JR 3.41 ACRES BIG BUFFALO 1272.10						0000003540 BAYS LUCILLE			PARCEL 12,585.4 SQ FT (.29 AC)			120.78		
0000000560 COBB EMILY ROYALTIES PUTNAM NATRL 206.19						0000003559 BEAVER CHRIS & APRIL			13,718 SQ FT (.31 AC) RT 60			412.90		
0000000576 COCHRAN H L ET AL 0.66 AC OLDAKER TOWN 655.84						0000003571 BEAVER CHRISTOPHER & APRIL			13.49 AC			612.08		
0000000577 COCHRAN JAMES L ET AL 35 AC 18 MILE CRK 256.60						0000003572 BEAVER JANET L			1 AC CHARLEYS CRK			381.63		
0000000593 CONNELL NANCY W ROYALTIES B&F COMPANY LLC 78.86						0000003579 BECKETT DAVID CLAY ET UX			11.26 AC TRACE FORK			1007.64		
0000000595 COOPER EMMA ROYALTIES B&F COMPANY 183.52						0000003580 BECKETT DAVID LEE			1.77 AC (CONTAINING PARCELS 2			561.17		
0000000616 CORSARO SONDRA RENAE 12 AC OLDAKER TOWN 264.49						0000003586 BENNETTE ZULA E			ROYALTIES CORE APPALACHIA			73.14		
0000000625 CRAFTS WANDA GATES ROYALTIES FROM MOUNTAINEER GAS 79.64						0000003619 BESS DANNY & DREMA			LOT 22 SEC 2 BRYN MAWR ADD			475.23		
0000000629 CRAIG ANNA MAE LOTS 3, 4 & 5 MIDWAY 565.75						0000003624 BILLUPS CARRIE			ROYALTIES CHESAPEAKE			73.14		
0000000630 CRAIG ANNA MAE LOTS 8, 9, 10, 11, & 12 512.87						0000003638 BIRD CORBETT MATTHEW ET AL			LOTS 9 & 10 PLT 3 HURRICANE			348.08		
0000000648 CRAIG RHONDA D LOTS 16 & 17 FRUTH ADD TO 652.69						0000003697 BLACK MARK ALLEN ET UX			2,670 SQ FT (.06 AC) & 2 AC			288.72		
0000000674 CURRY DORTHA 1/3 OF 180 AC MIN LITTLE BUFF- 99.17						0000003714 BLOUNT TAMERA JO ANN			ROYALTIES CORE APPALACHIA			73.14		
0000000729 EDWARDS JOHN R 11,979 SQ FT (.30 AC) KAN 155.94						0000003728 BONER CAROL			ROYALTIES JOHN L DIAL			73.14		
0000000779 EVANS MARK 0.46 ACRE 300.01						0000003729 BONER CAROL			PILLAR ENERGY LLC			73.14		
0000000784 FELLURE STEVEN .693 AC 1346.31						0000003747 BOTKINS-BROWN MARY			ROYALTIES DC MALCOLM			74.68		
0000000785 FELLURE STEVEN E 1.22 ACRES 2320.19						0000003749 BOTKINS-BROWN MARY			ROYALTIES DC MALCOLM			73.14		
0000000786 FELLURE STEVEN E														



LEGAL ADVERTISEMENT		LEGAL ADVERTISEMENT		LEGAL ADVERTISEMENT		LEGAL ADVERTISEMENT		LEGAL ADVERTISEMENT		LEGAL ADVERTISEMENT	
0000004806	FIELDS LEONARD	1.24 ACRES	598.81	0000006670	OHIO VALLEY UNIVERSITY INC	MIN 25 AC	73.14				
0000004831	FIZER CHARLES D ET UX	LOTS 7 (9.55 AC), 8, 9 &	415.47	0000006671	OHIO VALLEY UNIVERSITY INC	MIN 45 AC	73.14				
0000004875	FORD MELISSA K	LOT 7 (6.03 AC) & LOT 8	943.12	0000006672	OHIO VALLEY UNIVERSITY INC	MIN 22.50 AC BROWNS CRK	73.14				
0000004902	FRANCISCO MORIAH NOEL &	.458 AC (EXTENSION OF LOTS 5	1370.22	0000006673	OHIO VALLEY UNIVERSITY INC	MIN 47.50 AC MAY LAND	73.66				
0000004903	FRANCISCO SHARON YUVONE ET CON	SURFACE 0.765 AC	668.84	0000006674	OHIO VALLEY UNIVERSITY INC	MIN 78 AC	76.00				
0000004930	FUGATE GEORGIA M	ROYALTIES CORE APPALACHIA	73.14	0000006675	OHIO VALLEY UNIVERSITY INC	1/6 OF 19.95 AC MIN BRIDGE	73.14				
0000004931	FUGATE GRETCHEN	ROYALTIES CORE APPALACHIA	73.14	0000006676	OHIO VALLEY UNIVERSITY INC	MINERALS ONLY NR HURRICANE PAR	73.14				
0000004933	FUGATE WALTER C	ROYALTIES CORE APPALACHIA	73.14	0000006677	OHIO VALLEY UNIVERSITY INC	MIN 1/2 OF 42.62 AC BIG	73.14				
0000004934	FULLERTON CRYSTLEE	ROYALTIES COLUMBIA NATURAL RES	73.14	0000006689	ONESTINGHEL FRANCIS E	ROYALTIES CABOT OIL & GAS	73.14				
0000004940	GANDEE BRENDA P	LOT C (1.27 AC)	1026.86	0000006741	PAINTER G C	30 AC MIN BROWNS CRK	77.29				
0000004966	GARRETT EMOGENE	ROYALTIES CHESAPEAKE	73.14	0000006748	PALMER EARSEL	ROYALTIES COLUMBIA NATURAL RES	73.14				
0000005035	GILTINAN KATHERINE B	ROYALTIES CABOT OIL & GAS	73.14	0000006760	PARSONS BERNIECE	.2518 ACRES	473.06				
0000005048	GODFREY JOHN S	LOT EE-35 LAKE WASHINGTON	79.38	0000006771	PARSONS KIMBERLY D ET AL	.156 AC RT 60	333.23				
0000005049	GODFREY JOHN S	LOT EE-36 SEC E LAKE WASH-	79.38	0000006777	PATE GEORGE	ROYALTIES AMCOX OIL & GAS LLC	73.14				
0000005058	GOFF JEFFREY SCOTT	.9 AC SAND FORK	525.39	0000006788	PAUL SCOTT	ROYALTIES B&F COMPANY LLC	73.14				
0000005073	GORE SUSAN DENT ET CON	62 AC BIG CRK	683.95	0000006789	PAUL SCOTT G	ROYALTIES PATE GAS CO	73.14				
0000005074	GORE SUSAN DENT ET CON	.25 AC BIG CRK	74.68	0000006811	PENNINGTON BARBARA	ROYALTIES PILLAR ENERGY LLC	79.11				
0000005075	GORE SUSAN DENT ET CON	30 AC BIG CRK	363.69	0000006817	PERKINS BRENDA J	LOT B (1.07 AC) BIG HURRICANE	1427.55				
0000005094	GREEN CHARLES ANTHONY ET UX	1.96 AC TRACE CRK	1771.85	0000006828	PERRY SHANE	PARCEL 1 ( 1.84 AC) & PARCEL	1312.58				
0000005113	GREEN VALLEY HOLDINGS LLC	78.64 AC JOES BR & W VA SEC RT	3243.75	0000006834	PERRY SONYA M & TIMOTHY C	COAL, OIL, GAS & OTHER MIN 18	95.00				
0000005121	GREEN W SIDNEY	ROYALTIES COLUMBIA	73.14	0000006861	PHELPS WORLEY	1/9 OF 110 AC MIN & 10 AC MIN	75.74				
0000005138	GROSE TAMMY	ROYALTIES CHESAPEAKE APPALACHI	73.14	0000006913	PRIESTLEY BRUCE A ET UX	50% INT IN TRACT G SYCAMORE	420.70				
0000005154	GUELDA GAYE	ROYALTIES MYERS TOMKIES GAS &	74.17	0000006920	PRUDEN ELOISE F	ROYALTIES FROM FREEMAN GAS CO	73.14				
0000005162	GUTHRIE MICHAEL & VALERIE	0.809 ACRES TRACE CRK	571.32	0000006940	RABALAIS CASROLYN JEAN	ROYALTIES CHESAPEAKE APP	76.78				
0000005218	HAAS JAMES OTTO ET UX	7 AC BIG CRK	1238.27	0000006948	RADER MARY	ROYALTIES AMCOX OIL & GAS LLC	73.14				
0000005219	HAAS WILMA J	ROYALTIES CORE APPALACHIA	73.14	0000006953	RAINES DENNIS EST OF	ROYALTIES CHESAPEAKE APP	73.14				
0000005230	HAGER DICKIE	ROYALTIES PILLAR ENERGY LLC	73.14	0000006954	RAINES EDNA	ROYALTIES CHESAPEAKE APP	73.14				
0000005247	HALL PAULINE C ET CON	5.24 AC TRACE CRK	143.28	0000006957	RAINES MICHAEL	1/10 INT IN 82.5 AC TURKEY CRK	150.20				
0000005252	HALLMAN LA FON	ROYALTIES COLUMBIA	74.94	0000006959	RAINES MICHAEL S ET AL	1/10 INT IN 15 AC TURKEY CRK	85.12				
0000005290	HARDEN DAVID WAYNE ET UX	7.95 AC CHARLEY CREEK	148.11	0000006960	RAINES MICHAEL S ET AL	1/10 INT IN 18.1 AC	88.75				
0000005291	HARDEN DENNIS	ROYALTIES CHESAPEAKE APPALACHI	73.14	0000006984	RATLIFF CAROL SUE	ROYALTIES AMCOX OIL & GAS LLC	73.14				
0000005294	HARDEN TIMOTHY SCOTT ET UX	7.60 AC CHARLEY CREEK	144.99	0000006994	REECE MARY	ROYALTIES SPURLOCK BF	76.52				
0000005311	HARPER MARSHA L	LOT 138 SEC III KINGSWOOD PARK	661.03	0000006996	REED WESLEY	ROYALTIES COOPER GAS COMP	73.14				
0000005317	HARPER ROGER D ET UX	20.60 AC CHARLEYS CRK	433.58	0000006999	REICH DORIS E	ROYALTIES CORE APPALACHIA	73.14				
0000005322	HARRIS BERTIE M	ROYALTIES FROM COLUMBIA	74.94	0000007017	RHODES GREG	ROYALTIES MYERS DRILLING CO IN	73.14				
0000005329	HARRIS KATHLEEN	ROYALTIES CORE APPALACHIA	73.14	0000007025	RIECE RICKY DALE	LOT 115 HURRICANE HTS ADD	740.66				
0000005344	HART ROBERT P	5 AC BROWNS CRK	673.64	0000007036	RICHMOND FAMILY TRUST	ROYALTIES JOHN DIAL	73.92				
0000005365	HATTON ALVIN WAYNE	ROYALTIES AMCOX OIL & GAS LLC	73.14	0000007040	RIDER GEORGE O ET UX	PARCEL 60 (.69 AC) TAYLOR LD	142.64				
0000005431	HEISER EDWARD N AGENT	ROYALTIES RANDOLPH GAS CO	99.17	0000007045	RIGGS CHRISTY THOMPSON	ROYALTIES FROM I DAVID BARTRAM	73.14				
0000005457	HENSON MICHAEL M	0.69 AC BIG HURRICANE CRK	646.20	0000007060	ROACH ANGELIA	ROYALTIES CHESAPEAKE APPALACHI	73.14				
0000005499	HINKLE ROXIE E	ROYALTIES CHESAPEAKE APP	76.78	0000007062	ROBERT DECKER HEIRS	ROYALTIES HG ENERGY LLC	73.14				
0000005510	HODGE ERSEL R ET UX	LOTS 111 & 112 PLT 3 HURRICANE	579.27	0000007064	ROBERTS BILLIE LAHOMA	ROYALTIES CHESAPEAKE	73.39				
0000005521	HODGES GERALDINE	PAR (0.69 AC CALC) WEST SIDE	328.53	0000007070	ROBERTS JACKIE	ROYALTIES CHESAPEAKE APP	73.14				
0000005530	HODGES ROBERT S ET AL	LOT F-47 LAKE WASHINGTON	79.38	0000007073	ROBERTS JERRY B	ROYALTIES CORE APPALACHIA	73.14				
0000005531	HODGES ROBERT S ET AL	1/11 OF 122 AC MIN TURKEY CRK	74.68	0000007077	ROBERTS LLOYD	ROYALTIES MYERS DRILLING	73.14				
0000005532	HODGES ROBERT S ET AL	MIN 11 AC TURKEY CRK	75.48	0000007078	ROBERTS LLOYD R	PILLAR ENERGY LLC	73.14				
0000005548	HOLLISTER LOIS	ROYALTIES COLUMBIA	73.14	0000007083	ROBERTSON CURTIS	ROYALTIES MAHUE	73.14				
0000005561	HORN LINDA	LOTS 26 & 27 & PRT LOT 25 PLT	882.51	0000007087	ROBERTSON PEARL	ROYALTIES AMCOX OIL & GAS LLC	73.14				
0000005566	HOUNSHELL BLONDENIA	ROYALTIES CORE APPALACHIA	73.14	0000007091	ROBINETTE JOHN JR ET UX	PARCEL C (.33 AC) MIDDLECOACH	384.52				
0000005579	HUDSON ELIZABETH A ET AL	LOT 19 SEC III MIDDLE COACH	104.89	0000007100	RODGERS JOYCE	ROYALTIES CHESAPEAKE APP	73.14				
0000005586	HUGHES ROSE A	ROYALTIES R F TURLEY AGENT	73.14	0000007139	ROSS BONNIE L	11.2291 AC VALLEY LD	264.96				
0000005587	HUGHES ROSE A	ROYALTIES DOUGLAS GAS JOHN DIA	73.14	0000007140	ROSS BONNIE L	0.872 AC VALLEY LD	94.06				
0000005594	HUNDLEY NATHAN R ET AL	LOT A-52 LAKE WASHINGTON	542.57	0000007144	ROWE RANDALL D & TIFFANI D	LOT 16 PLT 2 HURRICANE HTS	922.88				
0000005619	IRBY BREWSTER B	ROYALTIES COLUMBIA NATURAL RES	73.14	0000007145	ROY ALFRED M	ROYALTIES BALLARD GAS	73.14				
0000005635	JACKSON WILLIAM J	ROYALTIES FROM TINCHER GAS	73.14	0000007173	RYMAL JAMES AVIS	1/2 INT OIL & GAS 1/6 OF 188 A	76.00				
0000005639	JAERAE HOLDINGS LLC	LOT G-16 SEC G LAKE WASHING-	73.14	0000007174	RYMAL JAMES AVIS	1/2 INT OIL & GAS 1/6 OF 12 AC	73.14				
0000005648	JEAN E DAY EST	ROYALTIES CORE APPALACHIA	73.14	0000007175	RYMAL JAMES AVIS	1/2 INT OIL & GAS 1/6 OF 33 AC	73.14				
0000005653	JENNINGS BRIAN HEDRICK TRUST	.15 AC LAYWELL CRK	121.56	0000007176	RYMAL JAMES AVIS	1/2 INT OIL & GAS 1/6 OF 136 A	74.43				
0000005660	JIVIDEN JOHN WILLIAM ET AL	30 AC IDA GLENN LAND	398.07	0000007177	RYMAL JAMES AVIS	1/2 INT OIL & GAS 1/2 OF 45.50	74.43				
0000005738	JOHNSON OWEN ET UX	SURFACE ONLY 19.67 AC CLYMERS	357.82	0000007178	RYMAL JAMES AVIS	1/2 INT OIL & GAS 1/6 OF 153 A	74.94				
0000005739	JOHNSON OWEN ET UX	SURFACE ONLY 11.03 AC CLYMERS	127.02	0000007179	RYMAL JAMES AVIS	1/2 INT OIL & GAS 1/6 OF 100 A	73.39				
0000005743	JOHNSON RICHARD C	ROYALTIES TINCHER GAS CO	73.14	0000007180	RYMAL JOSEPH HOLLEY	1/2 INT OIL & GAS 1/6 OF 188 A	76.00				
0000005747	JOHNSON RODNEY	LOT EE-16 SEC E LAKE	77.82	0000007181	RYMAL JOSEPH HOLLEY	1/2 INT OIL & GAS 1/6 OF 12 AC	73.14				
0000005756	JOHNSON RODNEY C & JANE E	LOT EE-14 SEC E	77.82	0000007182	RYMAL JOSEPH HOLLEY	1/2 INT OIL & GAS 1/6 OF 33 AC	73.14				
0000005780	JOHNSON RODNEY C ET UX	LOT EE-17 LAKE WASHINGTON	77.82	0000007183	RYMAL JOSEPH HOLLEY	1/2 INT OIL & GAS 1/6 OF 136 A	74.43				
0000005810	JONES MICHAEL P	LOT 208 HURRICANE HTS ADD	1332.43	0000007184	RYMAL JOSEPH HOLLEY	1/2 INT OIL & GAS 1/2 OF 45.50	74.43				
0000005831	JP MORGAN CHASE BANK	ROYALTIES DIVERSIFIED PRODUCTI	83.03	0000007185	RYMAL JOSEPH HOLLEY	1/2 INT OIL & GAS 1/6 OF 153 A	74.94				
0000005832	JUNE A REED REVOC TRUST	.25 AC (LT B) & .25 AC (LT C)	2057.28	0000007186	RYMAL JOSEPH HOLLEY	1/2 INT OIL & GAS 1/6 OF 100 A	73.39				
0000005835	KALLAS JOHN	ROYALTIES CHESAPEAKE APP	86.40	0000007208	SAMPLES WILLIAM	LOT 2A (0.28 AC)	71.57				
0000005851	KELLEY ARETTA A	3/8 UND INT SURFACE 54.13 AC	73.14	0000007209	SAMPLES WILLIAM H ET UX	68.50 AC BROWNS CRK	832.09				
0000005853	KELLEY ARETTA A	LOT 20 WILLAROSE SUBD	471.49	0000007212	SANDERS KATHRYN ET AL	0.44 AC BIG HURRICANE CRK	1551.58				
0000005860	KELLEY CLAYTON FRANK	LOT 10 (0.94 AC) MOUNTAIN EST	168.42	0000007255	SEARLS DANNY C	PARCEL TRACE CRK	677.55				
0000005861	KELLEY CLAYTON FRANK	9.40 AC SNAG CRK	382.44	0000007257	SEARLS FLORA	ROYALTIES TINCHER GAS	73.14				
0000005865	KELLY JARENA J GIBSON &	TRACT A (30.96 AC) BUFF CRK	373.06	0000007269	SEARLS JUSTIN R ET UX	13.33 AC TRACE CRK	438.67				
0000005872	KERSEY BONNIE	ROYALTIES JOHN DIAL	73.14	0000007271	SEARLS MELISSA ERIN ET AL	14.53 AC RT 60	229.36				
0000005883	KINDERMAN DORIS E	ROYALTIES AMCOX OIL & GAS LLC	73.14	0000007293	SERGEANT LINDA	13.44 AC, 60 AC, 29 AC & 15.41	685.38				
0000005899	KLINE BARBARA L	ROYALTIES DC MALCOLM INC	288.46	0000007294	SERGEANT LINDA	0.9793 AC	439.45				
0000005905	KNIGHT TONY	LOT D-2 LAKE WASHINGTON	595.53	0000007304	SEVERSON MARJORIE L	ROYALTIES FROM D C MALCOLM INC	223.10				
0000005909	KRASTS JOHN & LEA ST YVES	LOTS 40, 41 & 42 HOME BUILDERS	965.13	0000007325	SHEETS CHARLES M ET UX	LOT 9 SEC 1 MIDDLECOACH SUBD	773.61				
0000005915	KYER LIESA ET AL	0.50 AC RT 60	1375.67	0000007327	SHEETS JERRY & BRANDY D	LOTS 4 & 5 SEC 1 SYCAMORE LANE	436.19				
0000005916	KYER PAUL D III	62.85 AC BIG HURRICANE CRK	608.64	0000007330	SHELDON HAROLD CLARK JR ET AL	5.982 AC BROWNS CRK	524.60				
0000005917	KYER PAUL D III	24.236 AC BIG HURRICANE CRK	1749.05	0000007340	SHIMP CARRIE S	ROYALTIES CORE APPALACHIA	73.14				
0000005918	KYER PAUL D III ET UX	24 AC BIG HURRICANE	289.88	0000007343	SHIRKEY TONY O	1.62 AC TURKEY CRK	597.87				
0000005919	KYER PAUL D III ET UX	1 AC BIG HURRICANE & HSE	1821.99	0000007350	SHRUM BARBARA RUTH	ROYALTIES FROM COLUMBIA	73.14				
0000005920	KYER PAUL DEAN III ET UX	50 AC BIG HURRICANE CRK	483.98	0000007352	SIGMON SANDRA E	1.02 AC BIG HURRICANE CRK	630.42				
0000005930	LAKE CODETTA ANNE	ROYALTIES CABOT	88.49	0000007355	SILBAUGH STEPHEN TROY	MIN 1/2 OF LOT 6 (62.15 AC)	83.28				
0000005939	LAMBERT JOANN	PARCEL B (20.19 AC)	853.91	0000007362	SIMPSON BRANDY E	2.7915 AC TRACE FORK MUD RIVER	653.32				
0000005941	LANCASTER RENTAL PROPERTIES	LOT BIG HURRICANE CRK	1162.62	0000007370	SKAGGS LARRY K	16.74 AC CHARLEYS CRK	235.34				
0000005961	LAWSON EDITH	ROYALTIES CORE APPALACHIA	73.14	0000007371	SKAGGS LARRY K	9.25 AC (LOT 3) CHARLEYS CRK	371.26				
0000005965	LAWSON NANCY	ROYALTIES COOPER GAS	73.14	0000007372	SKAGGS LARRY K	.25 AC (LOT 3) CHARLEYS CRK	190.81				
0000006004	LEWIS OPAL H	ROYALTIES CORE APPALACHIA	73.14	0000007378	SKEENS JOSHUA ET UX	0.78 AC CHARLEYS CRK	1735.16				
0000006008	LEWIS RONNIE	ROYALTIES JOHN DIAL	73.14	0000007383	SKIBA J A	LOT F-21 LAKE WASHINGTON	76.25				
0000006045	LONGSTRETH EDWARD C	ROYALTIES D C MALCOLM INC	78.09	0000007388	SKINNER TRAVIS EDWARD ET UX	PARCEL 3 (0.61 AC) BUFF CREEK	595.68				
0000006046	LONGSTRETH JEFFREY	ROYALTIES D C MALCOLM INC	78.09	0000007412	SMITH BRENDA L ET AL	36.5 AC COON CRK	426.19				
0000006069	LUCAS NATHAN W	W 1/2 OF BB-30 & BB-31 (LESS 5	270.93	0000007508	SMITH DAVID M ET UX	1.51 AC	1211.18				
0000006076	LUIKART JOE	3.990 ACRES	654.26	0000007520	SMITH HELEN	ROYALTIES MYERS & TOMKIES GAS	73.14				
0000006077	LUIKART JOE	0.208 ACRE	72.68	0000007550	SM						



LEGAL ADVERTISEMENT		LEGAL ADVERTISEMENT		LEGAL ADVERTISEMENT		LEGAL ADVERTISEMENT		LEGAL ADVERTISEMENT		LEGAL ADVERTISEMENT	
0000008851	DRIGGERS MICHAEL S & JULIE K	PARCEL 1 (0.188 AC)	2130.76	0000012874	EASTER JAMES CHARLES ET UX	LOT 3209 32ND ST NITRO		140.59			
0000008874	FIFTH THIRD BANK NA	1.649 ACRES GUM STREET	112.45	0000012878	ELLIS NATASHA M	LOT 18 SEC 1 COLONIAL MDWS		1589.63			
0000008875	FIFTH THIRD BANK NA	PRT LT 181 ELEANOR	971.26	0000012893	FLETCHER SANDRA K	LOT 11 NITRO HTS		485.10			
0000008912	GREEN MICHAEL E	LOT 233 NORTHWOODS SEC 5 EAST	5463.98	0000012898	FRAZIER LARRY OSBORNE	LOT 3133, 3131 & PRT OF 3229		120.66			
0000008939	HARRIS RANDELL A ET UX	PRT LOT 209 ELEANOR	1320.51	0000012899	FRAZIER LARRY OSBORNE	0.12 AC 31ST ST		92.64			
0000008960	HERDMAN CAROL R ET UX	LOT 5 & PRT LOT 6 ELEANOR	246.21	0000012909	GILES KEVIN L	LOT 1 SEC 1 COLONIAL MDWS		1598.58			
0000008977	HIGGINBOTHAM JOHN L &	LOT 178 ELEANOR	1073.30	0000012913	GILLISPIE HELEN L ET AL	LOT 2906 29TH ST		450.34			
0000009046	KINGS TIRE SERVICE INC	1.29 AC S W V RT 62	5103.29	0000012919	GRAVES TODD	LOT 3705 37TH ST NITRO		896.29			
0000009051	KOSA JOHN II ET AL	LOT 112 ELEANOR	2838.62	0000012940	HALAD MICHAEL R ET UX	LOT 3714 37TH ST NITRO		324.22			
0000009078	LEWIS HOLLEY ESTEL JR &	PRT LOT 180 ELEANOR	665.57	0000012942	HAMMICKS MARVEL	LOT 18 NITRO HTS SUBD		381.81			
0000009155	NEWMAN AVIS ANN	LOT 23 SEC II CEDAR HILLS ADD	1506.76	0000012959	HEROLD SHEILA LYNN ET AL	LOT 3918 39TH ST		391.81			
0000009256	SCHMADER THOMAS P IV & STACI	REV LOT 232 SEC 5 NORTHWOODS E	4496.41	0000012965	HILL ROBIN S	LOT 3719 37TH ST		525.82			
0000009262	SERGENT LINDA K	LOT 51A RED HOUSE FARMS	1346.89	0000012974	HUFFMAN RAY A ET UX	LOT 84 SEC III CARRIAGE WAY		204.01			
0000009275	SHORT RANDY S ET UX	PRT LOT 151 ELEANOR	1110.56	0000012986	JOHNS RUTH	LOT 4117 41ST ST NITRO		133.23			
0000009320	STOVER RICKI LYN ESTATE ET AL	E 70 FT LOT 213 ELEANOR	483.70	0000012997	KEEFER-BROTHERS JOANN	LOT 3126 31ST ST NITRO		474.18			
0000009326	SWETT PAMELA F	LOT 196B RED HOUSE FARMS	742.84	0000013006	KESLING RAY	LOT 3512 35TH ST NITRO		176.25			
0000009339	TEMPLETON KELLY ET AL	LOT 2 SEC 1 JACK KELLY SUBD	234.93	0000013007	KESLING RAY	LOT 3510 35TH ST NITRO		437.43			
0000009373	WARD MONICA	LOT 438 NORTHWOODS SUBD	115.23	0000013008	KIM HOLDINGS LLC	LOT 3314 33RD ST NITRO		179.37			
0000009378	WATTERS SANDRA SUE	SOUTHEASTERLY 85' OF LOT 97	5193.76	0000013009	KIM HOLDINGS LLC	LOT 3113 (0.08 AC) 31ST ST		894.38			
0000009379	WATTERS SANDRA SUE	LOT E RED HOUSE FARMS	2921.54	0000013010	KIM HOLDINGS LLC	LOT 3312 33RD ST NITRO		882.45			
0000009383	WHITE JONATHAN M & LAUREN E	REV LOT 478 NORTHWOODS	1454.86	0000013011	KIM HOLDINGS LLC	LOT 3111 (0.07 AC) 31ST ST		828.82			
0000009391	WILLIAMS MICHELLE L	0.18 AC WEST C STREET	1019.90	0000013013	KING JUDY K	LOT 3 (CARL CLENDENIN SUBD OF		111.85			
0000009392	WILLIAMS RUSSELL LEE ET AL	PRT PARCEL A OF LOT 202	1012.34	0000013019	LA VALDOSTA PROPERTIES LLC	LOT 2908 29TH ST NITRO		346.08			

DISTRICT-06-HURRICANE TOWN				0000013024	LAUREL VALLEY CAPITAL LLC	LOT 4015 40TH NITRO	757.18
				0000013035	LIPPS KENNETH D ET UX	LOTS 3 & 4 OTTO W DOLIN SUBD	373.63
				0000013051	MAGANA MARIA	LOT 3014 30TH ST NITRO	737.34
TICKET	TAXPAYER NAME	PROPERTY DESCRIPTION	TOTAL DUE	0000013054	MAIER DAVID ET AL	LOT 61 & 1/2 OF LOT 62	291.88
				0000013061	MARONEY TRAVIS S & EMILY M	LOT 32 SAUNDERS ADD	1084.88
0000009453	414 GREENWAY ASSOC LLC	0.66 AC	2218.20	0000013064	MARTY WILLIAM H ET AL	LOT 3013 30TH ST NITRO	174.15
0000009461	ADAMS JAMES P ET UX	LOT 1 SEC 1 WESTERN HILLS ADD	1233.81	0000013070	MCCALLISTER JONATHAN L ET UX	LOT 3316 33RD ST	557.60
0000009495	AKERS REBECCA A	PRT LOT 3 OXLEY FARM	966.04	0000013073	MCCLANAHAN BRETT ET AL	LOT 3513 35TH ST NITRO	524.82
0000009507	ALFORD LISA K	LOT 10 SEC 1 WESTERN HILLS ADD	1516.72	0000013117	NEWHOUSE AUDREY B	LOT 93 SAUNDERS ADD	414.39
0000009526	ALLEN TIM W ET UX	LOT 519 SEC 5 MOSS CREEK	3545.96	0000013194	ROYAL DEV INSTITUTE LLC	LTS 2802 & 2804 28TH ST	296.55
0000009532	ALPHA HOLDINGS INC	LOT B (0.31 AC)	1788.54	0000013196	RUCKER JAMES F	LOT 3305 33RD ST NITRO	482.11
0000009540	ANGLIN EARLENE SHARP	PRT LOT 4 S MAIN ST	1968.64	0000013221	SHAMBLIN VICKIE D ET CON	LOT 63, E 1/2 LOT 62 & W 1/2	918.14
0000009549	ARMSTRONG DIANA L	PRT LOT 27 ORCHARD PARK	1461.11	0000013228	SIMPSON JAMES E	LOT 3311 33RD ST NITRO	308.33
0000009550	ARMSTRONG DIANA L	PORTION LOT 28 ORCHARD PARK	82.17	0000013235	SLACK LLOYD & PAMELA	EASTERLY 1/2 OF LOT 77 SEC III	117.66
0000009644	BAKER FREDERICK & PATRICIA	LOT 15 HALE STREET SUBD	408.72	0000013283	TOLER THELMA KATHRYN	LOT 4019 40TH ST NITRO	334.15
0000009652	BALL JUDITH K	LOT 7 SEC 1 WESTERN HILLS ADD	1545.23	0000013291	TYLER BUSINESS GROUP INC	LOT 3002 30TH ST NITRO &	1752.36
0000009653	BALL JUDY & RYAN	LOT 604 MCCLURE ESTATES	1998.92	0000013292	TYLER BUSINESS GROUP LLC	LOT 3004 30TH ST NITRO	209.10
0000009674	BASHAM THOMAS P ET AL	LOTS 29 & N 25.05 FT OF LOT	836.73	0000013299	WALLS TRACY L	LOT 3817 38TH ST AREA S NITRO	443.35
0000009737	BLADE CREEK DEVELOPMENT LLC	LOT 5001 BLOOMINGDALE SUBD	274.55	0000013306	WEST VIRGINIA LAND INVEST LLC	LOT 3216 32ND ST NITRO	527.51
0000009738	BLADE CREEK DEVELOPMENT LLC	PRT LOTS 45 & 46 LAKEHURST ADD	76.09	0000013333	WORKMAN MICHAEL L	LOT 5 BAILES SUBD	655.90



LEGAL ADVERTISEMENT				LEGAL ADVERTISEMENT				LEGAL ADVERTISEMENT				LEGAL ADVERTISEMENT				LEGAL ADVERTISEMENT				LEGAL ADVERTISEMENT																																																																																																																																																																																																																																																																																																																																																																																																																																																																																																																																																																																																																			
0000014503	EADS FRANCES (BAILEY)	ROYALTIES VIKING ENERGY CORP	73.14	0000016211	ONESTINGHEL FRANCIS E	ROYALTIES CABOT OIL & GAS	73.14	0000016220	ONONDAGA HOLDING CO LLC	ROYALTIES CABOT OIL & GAS	73.14	0000016248	PARKER GERTRUDE	ROYALTIES AO CARNEY	73.14	0000016293	PAULEY ERIC G	ROYALTIES NYTIS EXPLORATION CO	73.14	0000016299	PAXTON RUSSELL DOUGLAS	PRT LOT 24 GLASS ADD	494.13	0000016313	PEARSON LEAH	ROYALTIES FROM VIKING ENERGY	73.14	0000016314	PEARSON LEAH R	ROYALTIES VIKING	73.14	0000016348	PETRY ERIC A ET AL	LOT 67 SEC V RIVER VALLEY SUBD	1843.88	0000016352	PHARES LESLIE LEONARD II	LOT 2 HIDDEN FARMS SUBD	260.59	0000016353	PHARES LESLIE LEONARD II	LOT 1 HIDDEN FARMS SUBD	415.87	0000016376	PLUMLEY RANDEL K ET UX	12 5/8 AC & 17.44 AC LHF	2987.97	0000016402	POTTER JOSHUA & AMY	LOTS 123 & 124 SEC 1 FOREST PK	101.74	0000016425	PRICE MARY A	ROYALTIES FROM V C SMITH	73.14	0000016436	PRIDDY NANCY ET AL	INT IN 35.50 AC LHF	440.51	0000016442	PRINGLE ALBERT J	4.54 AC KAN HILLS	675.10	0000016443	PRINGLE TODD J & TRACY L	1 ACRE (43,560 SQ FT)	689.27	0000016471	QUADE JAMES L ET UX	LOT 36 GRASSIE ADD BLACK	117.24	0000016473	QUILLEN JAMES ET AL	LOT 91 BLK P RAYMOND CITY	203.07	0000016477	RAGASE NORA JEAN	CABOT ROYALTIES	73.14	0000016478	RAGASE NORMA JEAN	ROYALTIES CABOT	73.14	0000016495	RAY STELLA	ROYALTIES VIKING ENERGY CORP	73.14	0000016528	RHODES BARBARA GALE	0.457 AC POCA RIVER	76.78	0000016559	ROBERTS CHARLES & SARITSIA	REV LOT 101 PH I DAVID	1894.97	0000016566	ROBINSON FAMILY TRUST	ROYALTIES VIKING ENERGY CORP	85.38	0000016595	ROWH ALAN LEE	LOT 29 GLASS ADD	601.93	0000016596	ROWH ALAN LEE	2 AC ROCK BRANCH	752.69	0000016597	ROWH TERRY ET AL	6.50 ACRE	324.84	0000016602	ROY KEN	12.5 INT IN 9.85 AC LHF	89.94	0000016603	ROY KEN	12.5 INT IN 1.06 AC LHF	70.89	0000016604	ROY KEN	12.5 INT IN 334.1 AC LHF	380.74	0000016605	RUCH BETTY JANE	ROYALTIES CABOT OIL & GAS	73.14	0000016607	RUCKER MELISSA	LOT 20 BLK M RAYMOND CITY	252.77	0000016620	RUSSELL & SHREWSBURY INVEST	PRT LOT 6A & PRT LOT 6B	773.68	0000016647	SANSON HAROLD RICHARD	ROYALTIES CABOT	73.14	0000016667	SAYRE TROY R	LOT 186 (0.25 AC) ORTIN HTS	218.41	0000016668	SAYRE TROY R	LOT B CONTAINING 0.72 AC	693.33	0000016683	SCARLET OAKS INC	ROYALTIES ALLIANCE PETROLEUM C	73.14	0000016688	SCHOOLCRAFT ROBERT RAY ET UX	PRT LOT 32 (C) GLASS ADD	403.88	0000016689	SCHOONOVER VIRGINIA	ROYALTIES HUGHES MCCORMICK	73.14	0000016693	SCNECKENGOST ELIZABETH	ROYALTIES VIKING	73.14	0000016708	SHAFFER DAVID M	1 AC	705.05	0000016712	SHAFFRON JESSICA	27.63 AC HARMONS CRK	225.30	0000016721	SHAMBLLEN BARBARA D	ROYALTIES CABOT OIL & GAS	73.14	0000016738	SHANK JOSEPH T	ROYALTIES VELEAIR ENERGY LLC	73.14	0000016739	SHANK JOSEPH THOMAS	ROYALTIES CABOT OIL & GAS INC	73.14	0000016747	SHELDON HAROLD W ET UX	LOT 8 & 7 HELEN M BUTLER SUBD	265.80	0000016764	SHRIVER FRANK	ROYALTIES VIKING	73.14	0000016765	SHRIVER LAURA	ROYALTIES VIKING	73.14	0000016766	SHRIVER ROBERT	ROYALTIES VIKING	73.14	0000016769	SHURECK WILLIAM J	LOT 8 (18.3 AC) HARMONS CRK	344.94	0000016796	SIMPSON BRIAN W	2.18 AC (LOTS V, W & HH)	643.32	0000016813	SKIDMORE GEORGE R	0.879 ACRE POCA RIVER	640.06	0000016814	SKIDMORE GEORGE R	LOT 4 (0.616 AC) SKIDMORE LN	85.63	0000016835	SMITH CAROL	ROYALTIES VIKING	73.14	0000016842	SMITH DANNY R	ROYALTIES LARCH	82.52	0000016849	SMITH DONALD W	ROYALTIES VIKING	73.14	0000016855	SMITH HAROLD D	ROYALTIES AO CARNEY	73.14	0000016859	SMITH JAMES	ROYALTIES AO CARNEY	73.14	0000016860	SMITH JANET SUE ET AL	1/6 UND INT IN 1/2 OF 48 AC	73.14	0000016862	SMITH JOHN E	ROYALTIES VIKING	73.14	0000016863	SMITH JOHN F	ROYALTIES VIKING	73.14	0000016879	SMITH NORMAN GENE	ROYALTIES AO CARNEY	73.14	0000016884	SMITH ROGER L	ROYALTIES VIKING	73.14	0000016887	SMITH W BRYCE	ROYALTIES VIKING	73.14	0000016893	SNEDEGAR DEBORAH K ET CON	16.515 AC & 1.635 AC MCLEAN	1439.51	0000016899	SNYDER JIMMY L ET UX	LOT 2 HELEN M BUTLER SUBD	160.35	0000016900	SNYDER JIMMY L ET UX	LOT 3 ( 20 AC) BUTLER SUBD	105.15	0000016901	SNYDER JOHN R & REBECCA	LOT 16 HELEN BUTLER SUBD	596.78	0000016902	SNYDER JOHN R & REBECCA K	LOT 5 BUTLER SUBD	593.66	0000016903	SNYDER JOHN R ET AL	.19 AC NITRO ANNEX & PARCEL	955.15	0000016915	SOLVAIRA SPECIALTY LP	3.788 AC 42ND ST	13433.29	0000016924	SOULE MELANIE JEAN	LOT 9 LEE ACRES SUBD	583.96	0000016925	SOULE MELANIE JEAN ET AL	LOT 15 LEE ACRES SUBD	435.57	0000016934	SPENCE J F	MIN 36.37 AC LHF	87.71	0000016940	SPRINGSTEEN ROBERT B IV ET UX	2.5 AC RT 35	944.37	0000016957	STARCHER PHYLLIS E	1.33 ACRES	355.11	0000016960	STEELE KERMIT LEE ET UX	PARCEL RT 62	375.26	0000016961	STENGER JOHN L	INT IN GAS & OIL IN	73.14	0000016962	STENGER JOHN L	ROYALTIES CABOT OIL & GAS	73.14	0000016966	STEWART CHERYL LYNN ET AL	.75 AC LHF	289.45	0000016968	STEWART CHERYL LYNN ET AL	1.192 AC HEIZER CRK &	163.74	0000016972	STEWART INEZ	ROYALTIES VIKING	73.14	0000016975	STEWART MIKE ET UX	LOT 124, 0.50 AC & 30 FT LOT	493.36	0000016981	STIVERS MARIE B	ROYALTIES VIKING ENERGY CORP	73.14	0000016982	STIVERS MARIE BAILEY	ROYALTIES VIKING ENERGY CORP	73.14	0000017000	STOUFFER HAZEL	ROYALTIES VIKING	73.14	0000017017	SUKIS IRENE	ROYALTIES VIKING	73.14	0000017023	SUTPHIN ELDON W &	ROYALTIES CABOT OIL & GAS	79.64	0000017046	TAYLOR VIRGINIA	ROYALTIES VIKING ENERGY CORP	73.14	0000017059	TENNESSEE GAS TRANSMISSION	1.62 AC KAN RIVER	476.18	0000017090	THOMAS GLENNIS	8 AC LHF	478.83	0000017127	THOMASON BENNY	ROYALTIES VIKING ENERGY CORP	73.14	0000017133	THOMPSON JOHN ET UX	1/8 ACRE	421.50	0000017135	THOMPSON KATHY J	.65 AC POCA RIVER	1264.61	0000017172	TINNEY DAVID ALLEN & RUBY	LOTS 5 & 6 BLK 5 NITRO ANNEX	648.92	0000017186	TROUT GERVAISE A	ROYALTIES NYTIS EXPLORATION CO	73.14	0000017188	TRUEX BESSIE	ROYALTIES VIKING	73.14	0000017191	TSA	ROYALTIES AO CARNEY, VIKING	73.14	0000017197	TURLEY PAUL ET UX	PRT LOT 1 HELEN M BUTLER SUBD	409.64	0000017200	TURLEY TALMA	ROYALTIES FROM VIKING ENERGY	73.14	0000017201	TURLEY TALMA	ROYALTIES VIKING	73.14	0000017202	TYGRETT JOHN D ET UX	LOT 59 SEC V RIVER VALLEY	183.12	0000017203	TYGRETT JOHN D ET UX	LOT 60 SEC V RIVER VALLEY SUBD	1168.55	0000017222	VAN WINKLE CHARLES E	12 AC RIVER & HILLS	174.67	0000017230	VENTURA MARLENE	LOT 2-3-424 ASBURY MANOR TOWN-	582.92	0000017234	VIKING ENERGY CORPORATION	ROYALTIES VIKING ENERGY	73.14	0000017247	VOSSLOH TRACK MATERIAL INC	7.291 AC (PRT LOT 5 & LOT 4	23243.22	0000017276	WALTON MARY P	ROYALTIES NYTIS EXPLORATION CO	77.03	0000017283	WARNER CARL L	ROYALTIES VIKING ENERGY CORP	73.14	0000017294	WATSON SHANNON L ET AL	8.0907 AC	593.83	0000017300	WAYBRIGHT JEFFREY W	.502 AC LIMEBERGER CRK	871.89	0000017336	WHITE BRANDON THOMAS	LOT 17 SILMAN SUBD	293.47	0000017338	WHITE FAY	1/3 INT IN MIN 229 AC RES	104.64	0000017345	WHITE KELLEY	ROYALTIES REBA V CLENDENIN	73.14	0000017346	WHITE KELLEY	ROYALTIES ARNA H MELTON	73.14	0000017348	WHITE PAMELA C & MARK S	LOTS 165 & 166 NR NITRO	373.86	0000017370	WHITTINGTON KIM A ET UX	.5 AC	1106.36	0000017374	WHITTINGTON MONA ROSE	ROYALTIES FROM CABOT OIL & GAS	73.14	0000017390	WILLHELM BETTY	ROYALTIES VIKING	73.14	0000017391	WILLIAM S REVEAL AGT	ROYALTIES MOUNTAINEER GAS	147.08	0000017398	WILLIAMS KAYLA M	LOT 17 BUTLER ADD	234.05	0000017403	WILLIAMS SHIRLEY	ROYALTIES VIKING	73.14	0000017444	WINTER ROY DAVID & DENISE M	LOT 43 BLK N NR BANCROFT	323.08	0000017452	WISEMAN LISA ANN	19 AC HEIZER CRK	371.51	0000017454	WITHERS CHARLES R III	2.396 ACRES POCA RIVER ROAD	1133.86	0000017472	WITHROW LAURA	ROYALTIES VIKING ENERGY CORP	73.14	0000017473	WITHROW MELISSA D	ROYALTIES CABOT OIL & GAS	73.14	0000017474	WITHROW MELISSA D	ROYALTIES CABOT	73.14	0000017475	WITHROW MELISSA D	ROYALTIES CABOT	73.14	0000017476	WITHROW RICHMOND W	ROYALTIES CABOT OIL & GAS	73.14	0000017477	WITHROW RICHMOND W	ROYALTIES CABOT	73.14	0000017478	WITHROW RICHMOND W	ROYALTIES CABOT	73.14	0000017487	WITHROW SCOTT A	ROYALTIES CABOT OIL & GAS	73.14	0000017488	WITHROW SCOTT A	ROYALTIES CABOT	73.14	0000017489	WITHROW SCOTT A	ROYALTIES CABOT	73.14	0000017531	WORKMAN BILLIE E	ROYALTIES VIKING	73.14	0000017532	WORKMAN BOBBIE B	ROYALTIES VIKING	73.14	0000017533	WORKMAN CHARLES L	ROYALTIES VIKING	73.14	0000017534	WORKMAN DAVID W	ROYALTIES VIKING	73.14	0000017539	WORKMAN W B JR	ROYALTIES VIKING	73.14	0000017557	YOUNG BRANDON WAYNE &	14.026 AC SOUTH SIDE OF RT 34	1257.50	0000017571	YOUNG SHARON	ROYALTIES VIKING, AO CARNEY	73.14	0000017572	YOUNG TAMARA L	3.609 AC SOUTH SIDE OF RT 34	860.32	0000017573	YOUNG TAMARA LYNN	1.214 AC MCCLEAN PIKE	811.88	0000017580	ZIEGLER RICHARD A	ROYALTIES VIKING ENERGY CORP	73.14	0000017581	ZIEGLER THOMAS J	ROYALTIES VIKING ENERGY CORP	73.14	0000017582	ZITZELBERGER FLORENCE	ROYALTIES CABOT	73.14	0000017583	ZITZELBERGER JOHN ROBERT	ROYALTIES CABOT	73.14	0000017584	ZITZELBERGER JOHN ROBERT	ROYALTIES CABOT	73.14	0000017586	ZITZELBERGER JOHN ROBERT	ROYALTIES NYTIS EXPLORATION CO	73.14	0000017588	ZITZELSBERGER ROBERT	ROYALTIES CABOT OIL & GAS	73.14	0000017589	ZITZELSBERGER ROBERT HRS	MIN 74 AC LHF	105.67	0000017592	ZITZELSBERGER VADA S	13 AC LHF	671.98
				DISTRICT-09-POCA TOWN																																																																																																																																																																																																																																																																																																																																																																																																																																																																																																																																																																																																																																			
				TICKET TAXPAYER NAME								PROPERTY DESCRIPTION								TOTAL DUE																																																																																																																																																																																																																																																																																																																																																																																																																																																																																																																																																																																																																			
0000017894	ALFORD ROY W JR			0000017931	BOWIE A MARIE			0000017981	DG STRATEGIC II LLC			0000018006	GARDNER BRANDI ELLEN ET CON			0000018007	GARDNER WILLIAM NEPHI			0000018039	HARPER NORMAN E ET UX			0000018049	HAYNES NICOLE EMILY MARIE			0000018058	HIGGINBOTHAM TRAVIS LEE &			0000018096	KNAPP ANGELA DAWN ET AL			0000018141	MINIGH EARL R ET UX			0000018176	PETTY EDWIN TIMOTHY ET AL			0000018185	PUTNAM HOLDINGS LLC			0000018205	RIVER VALLEY CONSTRUCTION LLC			0000018269	UNION MISSION MINISTRIES LLC			0000018286	WHITE RICHARD BROOKS			0000018288	WILLIAMS ANNA JANE			0000018290	WILLIAMS KRISTA D ORCUTT																																																																																																																																																																																																																																																																																																																																																																																																																																																																																																																																																																						
</																																																																																																																																																																																																																																																																																																																																																																																																																																																																																																																																																																																																																																							



LEGAL ADVERTISEMENT	LEGAL ADVERTISEMENT	LEGAL ADVERTISEMENT	LEGAL ADVERTISEMENT	LEGAL ADVERTISEMENT	LEGAL ADVERTISEMENT
0000018398 ADKINS GARY	PLOT 7 (3.396 AC), PLOT 8	150.45	0000022406 HOYLMAN LARRY R	11 AC MIN LITTLE HURRICANE	75.48
0000018399 ADKINS GARY F	PLOT 4 (2.122 AC) & PRT PLOT 5	1006.08	0000022442 HUFFMAN JEFFREY L ET UX	LOT 18 SEC 2 SHAWNEE EST	1198.68
0000018400 ADKINS GARY F	PRT PLOT 5 (3.364 AC) CARROLL	95.00	0000022452 HUGHES HELEN J	ROYALTIES NYTIS EXPLORATION CO	73.14
0000018401 ADKINS GARY F	PLOT 6 (4.305 AC) CARROLL RD	102.03	0000022460 HUMPHREYS BRENDA JOYCE ET CON	40 AC BLACK LICK	495.44
0000018462 ALBINE C MARCINE	ROYALTIES PUTNAM NATURAL GAS	90.06	0000022461 HUMPHREYS BRENDA JOYCE ET CON	.25 AC BLACK LICK	148.11
0000018467 ALBUQUERQUE NATIONAL BANK	ROYALTIES CABELL CO GAS CO	146.28	0000022478 HUNT ROBERT B ET UX	LOT C (6 AC)	100.72
0000018485 ALI FREDDY NAZIR	LOT 117 SEC 5 MARINA PARK	248.09	0000022479 HUNT ROBERT B ET UX	LOT B (4 AC)	94.86
0000018504 ALLISON PATRICIA	ROYALTIES V COURTLANDT	73.14	0000022480 HUNT ROBERT B ET UX	LOT A (5 AC) CHES-WAL RD	530.63
0000018568 ANDERSON ORAL JAMES JR	3.10 ACRES	129.36	0000022481 HUNT ROBERT B ET UX	2/3 INT IN 5 AC ROCKY STEP CRK	81.54
0000018575 ANNE S MILLS IRREVOCABLE	1/2 INT PRT PAR C (0.23 AC)	76.25	0000022486 HUNTER JEFFREY ET UX	LOTS 67 SEC 1 RANCH LAKE	85.74
0000018591 AQUILONIA COAL COMPANY	1/2 COAL ONLY OF 40 AC SHEA	79.64	0000022487 HUNTER JEFFREY S ET AL	LOT 66 SEC 1 RANCH LAKE EST	573.76
0000018593 AQUILONIA COAL COMPANY	1/2 OF 49.9 AC COAL ONLY	81.97	0000022577 J FRED & GRANDSON LLC	2.64 ACRES HEDRICK RD	543.35
0000018594 AQUILONIA COAL COMPANY	1/2 OF 34 AC COAL ONLY	78.34	0000022580 J FRED & GRANDSON LLC	LOT 122 SEC 21 THE WOODS	846.41
0000018595 AQUILONIA COAL COMPANY	COAL ONLY IN 88.25 AC	76.78	0000022595 JACKSON HOLE PROPERTIES LLC	BACKTAX20201 AC VINTROUX HOLLO	397.98
0000018596 AQUILONIA COAL COMPANY	COAL ONLY IN 2 AC & 17.33 AC	73.14	0000022596 JACKSON HOLE PROPERTIES LLC	1 AC VINTROUX HOLLOW	404.30
0000018619 ARNOLD CLINTON ET UX	LOT 2 LONGVIEW SUBD	202.01	0000022600 JACKSON JOHN LEWIS &	PARCEL (LOT 15) MARINA PARK	212.16
0000018645 ARTISAN INTERIORS & BUILDERS	LOT 3205 SEC III CRYSTAL	1002.62	0000022635 JARRELL CHARITY J	1/3 AC TRACT 8 VINTROUX HOLLOW	99.11
0000018712 BABER CHAD	ROYALTIES NYTIS EXPLORATION CO	73.14	0000022671 JEFFRIES DANA L	0.65 ACER MORRIS FORK	711.28
0000018720 BACKUS TERESA E	LOTS 169, 170 & 171 SEC 2	666.75	0000022681 JENNINGS BRIAN HEDRICK TRUST	LOT 699 SEC 5 RANCH LAKE EST	84.06
0000018745 BAILEY KENDRA S	3.55 AC WALNUT GROVE	162.17	0000022733 JOHNSON BURRUS N IV ET UX	12.611 SQ FT	1360.99
0000018798 BALL JUDITH K	.347 AC W VA RT 34 & SEC RT 32	7541.95	0000022755 JOHNSON JAMES E JR & AMANDA	REVISED LOT 104 GRANT VIEW	1449.66
0000018888 BAYLISS JOHN M H III ET UX	LOT 33 BRIERWOOD EST	1197.45	0000022775 JOHNSON MIKE & LUCINDA A	LOT 80 SEC II PH I COBBLESTONE	1735.93
0000018890 BAYLISS SHAWN ET UX	2.56 AC	4378.54	0000022776 JOHNSON MYRIAM G ET CON	8.90 AC ROCKY STEP	934.66
0000018912 BEAUREGARD VIRGINIA	ROYALTIES CORE APPALACHIA	73.14	0000022783 JOHNSON PROPERTIES LLC	0.72 AC SCOTT DEPOT	2763.23
0000018921 BECK LUCY	LOT 114 SEC 5 MARINA PK	196.55	0000022784 JOHNSON PROPERTIES LLC	7,595.91 SQ FT (0.17 AC)	640.82
0000018935 BEGO CARLOS ET UX	BACKTAX2020LOT 860 SEC 5 RANCH	114.34	0000022790 JOHNSON PROPERTIES LLC	LOT 5 (15,908 SQ FT) JONES	4943.42
0000018936 BEGO CARLOS ET UX	LOT 860 SEC 5 RANCH LAKE EST	85.63	0000022791 JOHNSON PROPERTIES LLC	0.55 AC LITTON HTS SUBD	2304.27
0000018948 BELKNAP JIMMY B & AMBER L	LOT B (12,697 SQ FT)	1570.02	0000022793 JOHNSON PROPERTIES LLC	12,175.1 SQ FT (PARCEL B)	903.90
0000018951 BELL MICHAEL J ET UX	LOT 4-3 HERITAGE PLACE	690.82	0000022794 JOHNSON PROPERTIES LLC	LOT 5 ROGERS SECOND SUBD	763.63
0000019004 BIAS ROGER	ROYALTIES NYTIS EXPLORATION	109.84	0000022818 JOHNSON WILLIAM O	ROYALTIES V COURTLANDT SMITH	75.21
0000019006 BIAS ROGER A & MELODY A	33.34 ACRES BILLS CREEK ROAD	589.44	0000022819 JOHNSONS PROPERTIES LLC	PARCEL COON CRK (.62 AC)	688.95
0000019009 BIAS ROGER A ET UX	PRT PARCEL B (.281 AC) VALLEY	5043.70	0000022833 JONES ALICIA LYNN &	UNIT 112 BLDG 9 TEAYS POINTE	756.11
0000019010 BIAS ROGER A ET UX	PRT PARCEL A (.287 AC) RT 33	1495.97	0000022929 JOYCE ADAM H	ROYALTIES EQT	73.14
0000019011 BIAS ROGER ALLEN	PARCEL 1.48 AC	110.32	0000022931 JOYCE CLARENCE NYE	ROYALTIES EQT	73.14
0000019012 BIAS STEPHEN E	TRACT A (0.825 AC)	265.29	0000022933 JOYCE JOAN	2.60 AC VALLEY LAND	927.65
0000019013 BIAS STEPHEN R	.64 AC VALLEY LD RT 33	773.79	0000022934 JOYCE JOAN ET AL	1/12 INT IN 64 AC MIN	73.14
0000019024 BIRD BRIAN M ET UX	LOT 37 SEC II WHITE PINE SUBD	2124.78	0000022935 JOYCE JOAN ET AL	1/12 INT IN 72 1/2 AC MIN	73.14
0000019033 BIRD JAMES NATHAN ET UX	1.01 AC (TRACT A & B)	872.04	0000022936 JOYCE JOAN R	ROYALTIES EQT	73.14
0000019034 BIRD KEVIN W ET UX	LOT 33 WOODBINE FARMS	727.69	0000022940 JOYCE MABEL P	ROYALTIES CHESAPEAKE	74.17
0000019057 BJH PROPERTIES LLC	0.39 ACRE RT 35	1643.44	0000022966 JUSTICE LORANZA D ET UX	LOTS 61 & 59 SEC E TEAYS	1219.33
0000019187 BOSTER THOMAS J II ET UX	LOT 10 FOX RUN SUBD	2179.28	0000023002 KAVE JESSE L	LOT 94 SEC IV WHITE PINES	1578.99
0000019196 BOTKINS-BROWN MARY	ROYALTIES DC MALCOLM	73.14	0000023006 KAYLEE INVESTMENTS LLC	10.1 AC RT 17	684.58
0000019197 BOTTIS RICHARD C	ROYALTIES DC MALCOLM	73.14	0000023019 KEENEY CYNTHIA S	LOTS 222,223,224 & 225 SEC 2	431.46
0000019213 BOWLES CAROL A AGENT	ROYALTIES PUTNAM NATURAL GAS	76.78	0000023061 KENNEDY JOSHUA R &	LOT 3038 SEC 3 CRYSTAL	843.29
0000019214 BOWLES CAROLYN	ROYALTIES UNION GAS AND OIL	75.21	0000023108 KESSLER JASON	ROYALTIES VELEAIR	73.14
0000019257 BRADLEY SHERRI	ROYALTIES MOUNTAINEER GAS	93.43	0000023117 KHANH TUAN VU	665 SQ FT (LOT 5-4) HERITAGE	742.70
0000019303 BRISCOE DARIN E	2 AC HARMONS BR	516.02	0000023133 KIMMONS PAMELA A	1/2 OF 1/12 INT IN 64 AC MIN	73.14
0000019340 BROUGHTON PAUL R	LOT 32 SEC 1 PHASE III	1494.57	0000023146 KING ADAM J	LOT 3 (30,527.69 SQ FT)	2586.24
0000019350 BROWN DAVID LEE SR ET UX	LOT 422 SEC 3 RANCH LAKE EST	80.95	0000023150 KING CYLINDA FAITH BYUS	.79 AC BLACK LICK	310.33
0000019353 BROWN DEBRA F ET AL	9.69 AC WALNUT GROVE	456.48	0000023151 KING CYLINDA FAITH BYUS	.25 AC BLACK LICK	139.27
0000019362 BROWN JANET L ET AL	LOT 45 SEC I ROLLING MEADOWS	1470.19	0000023185 KIRKPATRICK LOIS JANE SPENCER	21,760 SQ FT RT 33	908.65
0000019372 BROWN MARY A BOTKINS	ROYALTIES EQT	76.25	0000023192 KISTNER GARTH	LOT 3 SEC IV (2.02 AC) RUSTIC	139.27
0000019411 BTS ENTERPRISES LLC	3 AC RIVER & HILLS RT 33	4305.99	0000023194 KITCHEN SCOTT A ET UX	LOT 33 SCOTT VILLAGE	1403.35
0000019417 BUCKALEW ROY R ET UX	LOT 52 SEC 2 SHAWNEE EST	521.08	0000023199 KLINE KEITH AND LORI	ROAYLTIES CANTUBURY	73.14
0000019424 BULLOCK LAWRENCE R ET UX	PARCEL POPLAR FORK	106.73	0000023214 KNIGHT SUSAN & TONY	1.41 ACRES	1124.17
0000019426 BUMGARDNER RODNEY R	ROYALTIES NYTIS EXPLORATION CO	73.14	0000023232 KOTTAPALLI MAHIJA & AJAY	REV LOT 1803 SEC 1 CRYSTAL	2043.06
0000019464 BURGESS ASHLEY	PARCEL B (0.86 AC) MIZE RD	174.67	0000023253 KUHL CHARLES F ET UX	PRT LOT 14 LITTON HEIGHTS	119.99
0000019465 BURGESS ASHLEY D ET AL	2,365 SQ FT POPLAR FORK	835.94	0000023263 KYLE JESSE L & SHAWNDA	0.41 AC BIG SCARY CRK	301.06
0000019469 BURGESS MARTA SUE	LOTS 641 & 642 SEC 5 RANCH	93.43	0000023291 LANDELL CO LLC	LTS 3 & 4 MT VERNON PLAZA	3075.67
0000019513 BY GRACE & FAITH LLC	PRT LOT 6 ARBAUGH SUBD	6416.58	0000023292 LANDELL COMPANY LLC	PARCEL 3 (7080.15 SQ FT)	2068.04
0000019524 BYUS DONNIE RAY ET UX	TRACT OF .50 AC & HSE	1157.56	0000023293 LANDELL COMPANY LLC	9102.37 SQ FT	2061.81
0000019544 CALABRESE THOMAS E	PRT TRACT 1 (1.48 AC)	725.96	0000023294 LANDELL COMPANY LLC	PARCEL 2 (8239.72 SQ FT)	2005.56
0000019574 CAMPBELL JEFFREY D	LOTS 898, 899, 900 & 901 SEC	91.42	0000023296 LANDELL COMPANY LLC	.28 AC VALLEY LAND	4112.03
0000019634 CARR STEVEN M	0.06 AC LOT 73A CASTLEKNOCK	113.75	0000023297 LANDELL COMPANY LLC	LOT 1 (4 AC) MT VERNON PLAZA	8514.27
0000019686 CASTLE CHARLES E ET AL	PARCEL (PRT TRACT 6) VINT BABY	551.17	0000023326 LARCK ROGER A	0.73 AC WINFIELD RD	519.65
0000019717 CATHEY PATRICIA L	.40 AC RIVER & HILLS	153.59	0000023361 LAYTON ROBERT LEE	ROYALTIES CABELL COUNTY GAS CO	73.14
0000019718 CATHEY PATRICIA L ET AL	529 AC BIG SCARY CRK	625.10	0000023392 LEMON PHILIP D ET UX	5,000 SQ FT, 5,000 SQ FT, PRT	350.98
0000019731 CELIS DEBORAH ANN ET AL	LOTS 695, 696 & 697 SEC 5	74.68	0000023418 LESTER HOMER & DONNA	PARCEL 1 .191 ACRE & PARCEL 2	2611.70
0000019741 CHAFFIN GRANT W ET UX	LOT 526 SEC 4 RANCH LAKE EST	84.06	0000023429 LEWIS CHRISTINA MICHELLE ET AL	LOT 22 MARINA PARK	229.36
0000019747 CHAFIN THOMAS C	LOT 30 CHEYENNE VALLEY	1663.13	0000023433 LEWIS DELL RAY ET AL	LOT 23 SOUTH WINFIELD	825.86
0000019751 CHAMBERS FRANKLIN S & DENISE M	LOT 100 PH 2 SEC 2 COBBLESTONE	1695.31	0000023440 LEWIS KELLI	0.441 AC LONG BR	79.38
0000019783 CHAPMAN WILLIAM BRADFORD ET UX	.455 AC (PARCEL 1) FRIENDSHIP	1215.86	0000023455 LIBERTY MANAGEMENT LLC	4.951 ACRE	3405.09
0000019788 CHARLESTON WELDING CO LLC	2.21 AC POPLAR FORK	98.13	0000023568 LONG MARY	ROYALTIES MOUNTAINEER GAS	104.89
0000019789 CHARLESTON WELDING CO LLC	LOT 30 SEC 1 BRENDONWOOD	192.23	0000023570 LONGSTRETH EDWARD C	ROYALTIES D C MALCOLM INC	73.14
0000019790 CHARLESTON WELDING CO LLC	.50 AC POPLAR FORK	96.55	0000023571 LONGSTRETH JEFFREY	ROYALTIES D C MALCOLM INC	73.14
0000019820 CHINUNTDET PAUL R	LOT 8 DEER RUN	1078.10	0000023648 MADDOX BONNIE S	ROYALTIES CABELL COUNTY GAS CO	73.14
0000019859 CLARK JAMES P	0.40 ACRE VALLEY LAND	4321.05	0000023675 MALONE DANNY E ET UX	LOT 114 SEC 2 SUNRISE ACRES	232.48
0000019872 CLARK MILTON C JR ET AL	1.62 ACRES PARCEL A	302.11	0000023711 MARPLE GILBERT D ET UX	LOT 893 SEC 3B RANCH LAKE EST	87.20
0000019902 CLINE GREGORY A	PRT LOT 5 WALNUT GROVE	1374.72	0000023721 MARTIN BONNIE LOU ET CON	LOT 24 CHEYENNE VALLEY	971.90
0000020055 CONARD DONALD	ROYALTIES VC SMITH	73.14	0000023762 MASON JAMES D ET AL	LOT 108 SEC 1 RANCH LAKE EST	88.75
0000020066 CONLEY TERESA	.31 AC RIVER BOTTOM	317.47	0000023799 MATTHEWS JAY A ET AL	15,450 SQ FT FRAZIERS ADD	1086.85
0000020089 COOK JOHN E III	UNIT D BLDG 6 FAIRWAY GARDENS	1504.09	0000023803 MATTSON BRETT & ANGELICA	LOT 128 SEC 1 RANCH LAKE EST	104.21
0000020090 COOK JOHN E III ET AL	UNIT E BLDG 7 FAIRWAY GARDENS	1472.86	0000023805 MATTSON BRETT & ANGELICA	LOT 130 SEC 1 RANCH LAKE EST	83.83
0000020091 COOK JOHN E III ET UX	UNIT E BLDG 3 FAIRWAY GARDENS	1466.59	0000023846 MCCALLISTER DEBRA L	PARCEL (.55 AC) CROOKED CRK RD	1636.88
0000020098 COOKE BRIAN	3.674 ACRES	837.11	0000023853 MCCALLISTER JANE ELIZABETH	LOT C (6.81 AC) CROOKED CRK	743.00
0000020100 COOKE BRIAN A ET AL	0.416 AC NR MAPLEWOOD	83.28	0000023914 MCCOPPIN GEORGE A	66.5 % INT IN MIN 63 AC LONG B	79.95
0000020179 COYNER MATTHEW	83.39 AC POPLAR FORK	1664.06	0000023920 MCCOPPIN GEORGE A	ROYALTIES NYTIS EXPLORATION CO	139.27
0000020204 CRAWFORD CAROLYN SUE ET AL	5.437 AC	273.86	0000023922 MCCORMICK CHARLES M	10 ACRES BIG SCARY	1544.24
0000020210 CREDE BEVERLY K	LOT 6 APPLE EST	874.38	0000023926 MCCORMICK JONATHAN ET AL	LOT 59 SEC 3 HIDDEN VALLEY EST	2098.98
0000020226 CRINER GARY L ET UX	LOT 84 CALVIN JONES PROP	1167.19	0000023936 MCCracken ROBERT M	6.751 AC POPLAR FORK RD	1391.37
0000020253 CROUCH JESSIE A	LOT 5 SEC 1 PH 1 CASTLEKNOCK	2142.08	0000023949 MCCUTCHEEN JACALYN RAINES	LOT 21 WOODS & IRONS SUBD	2868.37
0000020307 CYRUS JAMES	ROYALTIES WILLANDT	73.14	0000023954 MCDANIEL TERESA L	0.89 ACRES FROM RT 29/1 TO	914.22
0000020389 DAVIS KENNETH C ET UX	LOT 121 SEC 5 MARINA PARK	221.53	0000023964 MCELFISH CHARLES E	.43 AC VALLEY LAND & LOT 5	15652.24
0000020392 DAVIS LAWRENCE N	LOT 28 BRIERWOOD EST	1110.80	0000024013 MCMULLEN HALBERT W JR	PRT LOT 13 (APPROX 2.50 AC)	387.75
0000020398 DAVIS MELANIE	1.577 ACRES	293.41	0000024061 MEARS JAMES M ET UX	LOT 27 ROSEHILL ACRES	1807.95
0000020402 DAVIS RAYMOND E ET AL	LOT 67 PHASE III	135.62	0000024075 MEEKS ROBERT T & MELISSA D	LOT 9 SEC XIII STONEGATE SUBD	1048.55
0000020416 DAWSON MARY BETH	8 AC POPLAR FORK	1238.52	0000024077 MEEKS ROBERT T ET UX	48.51 & 47.48 AC MCCOWEN LD	1087.61
0000020437 DEARIEN ROBERTA L	LOT 24 PRT 2 MT VERNON MEADOWS	902.08	0000024125 MILBEE JERRY EDWARD ET UX	.50 AC MORRIS FORK	865.78
0000020472 DENNISON WALTER L	LOT 4 BILLS CRK	478.09	0000024147 MILLER DEBORAH LYNN	1.027 AC S WINFIELD OLD RT 34	986.84
0000020473 DENNISON WALTER L	LOT 4-A BILLS CRK	86.25	0000024170 MILLER REBECCA DEAN	ROYALTIES V COURTLANDT SMITH	77.03
0000020487 DENTON RACHEL GUARDIAN	ROYALTIES D C MALCOLM INC	73.14	0000024205 MITCHELL MILLARD	LOT 24 MARINA PARK	184.03
0000020496 DET LLC	LOT 2 STONEGATE PLAZA	16503.94	0000024215 MOBLEY LEWIS ET AL	5/16 MIN 55.75 AC MORRIS FORK	78.34
0000020497 DET LLC	0.41 AC POPLAR FORK CRK	4598.16	0000024270 MOORE DONNA J	UNIT F BLDG 2 FAIRWAY GARDENS	889.37
0000020498 DET LLC	0.95 AC (LOT A) POPLAR FORK	4121.08	0000024346 MORRISON BARKLEY JOE ET UX	TRACT A (0.96 AC)	1292.43
0000020499 DET LLC	.46 AC (PARCEL A) VALLEY LAND	3756.16	0000024350 MORRISON DEBORAH	LOTS 28 & 29 PHASE II CALVIN	356.51
0000020508 DEWESEE PEGGY SUE SUMMERS	0.48 ACRES WV RT 817	773.19	0000024364 MORRISON PHILLIP & BONNIE	ROYALTIES FROM MOUNTAINEER GAS	78.34
0000020509 DEWESEE PEGGY SUE SUMMERS	.62 ACRES WINFIELD RD	229.96	0000024368 MORTON MICHAEL SCOTT	1.604 AC (PLOT 28)	617.24
0000020510 DEWESEE PEGGY SUE SUMMERS	1.0 ACRES WINFIELD RD	1878.37	0000024428 MURPHY DANIEL	LOT 2 (1.855 AC) PAUL H TISON	759.72
0000020573 DODRILL DENNIS R & ANN F	THE TOWNS AT DEVONSHIRE	1725.78	0000024465 MYNES CHRISTINA C ET AL	PARCEL 150' X 105' X 118.3' X	615.99
0000020588 DOOLITTLE JULIA M ET AL	1 AC POPLAR FORK CRK	937.87	0000024507 NEASE JEFFREY W SR ET UX	LOT 22 SEC 2 SHAWNEE EST	989.19
0000020602 DOSS EDDIE	ROYALTIES ENERVEST BRINDLE	110.36	0000024576 NEWMAN MARK A ET UX	LOT A-2 CHERRYWOOD	783.13
0000020603 DOSS EDDIE	ROYALTIES ENERVEST	74.43	0000024613 NORRIS DEBORAH	LOT 2078 BEACON HILL SUBD	2219.27
0000020604 DOSS EDDIE L	ROYALTIES V COURTLANDT	73.14	0000024631 NULL JOHN P	LOT 362 SEC 3 RANCH LAKE EST	84.06
0000020632 DRM INC	PARCEL STATION PLACE	6344.70	0000024640 NUNLEY FREDERICK K	LOT 549 SEC 4 RANCH LAKE EST	184.03
0000020653 DUFFY JASON M	.474 AC VALLEY LD	2008.38	0000024649 NYE GREGORY A ET AL	LOT 1 (1 AC)	644.42
0000020657 DUKE MARQUITA C	LOT 90 SEC 6 WHITES PINES SUBD	1886.07	0000024654 OBYRYN LARRY ET UX	LOT 892 SEC 3B RANCH LAKE EST	100.32
0000020683 DUNCAN MARY M	10.83 AC POPLAR FORK	1323.41	0000024655 OBYRYN LARRY ET UX	PARCEL SEC 3 RANCH LAKE EST	83.14
0000020778 EGGLETON BARBARA ETHEL	PARCEL A (6.041 AC)	1512.95	0000024682 OHIO VALLEY UNIVERSITY INC	MIN 850.67 AC SCARY CRK	73.14
0000020779 EGGLETON ETHEL	1/2 OF 63.63 AC BIRD LAND	85.38	0000024683 OHIO VALLEY UNIVERSITY INC	MIN 4 AC VALLEY LAND	73.14
0000020780 EGGLETON ETHEL					



LEGAL ADVERTISEMENT		LEGAL ADVERTISEMENT	LEGAL ADVERTISEMENT	LEGAL ADVERTISEMENT	LEGAL ADVERTISEMENT		
0000025499	ROBERT T MEEKS &	2.10 AC POPLAR FORK ROAD	542.42	0000029933	ELSWICK JOHN NASH & DONNA	18.59 AC & 4.38 AC TRACE CRK	2095.39
0000025500	ROBERT T MEEKS &	LOT 3 (21,985 SQ FT)	657.38	0000029969	ESTATE OF EILEEN E HOFLICH	ROYALTIES V C SMITH	73.14
0000025501	ROBERT T MEEKS &	0.906 AC SCARY CRK	5673.27	0000029980	ESTES WILMA EILEEN	ROYALTIES V COURTLANDT	84.85
0000025503	ROBERT T MEEKS &	1.05 ACRES	1451.61	0000030005	FAULKNER STACEY ANN ET AL	52.27 AC POPLAR FORK	1660.02
0000025506	ROBERT T MEEKS &	LOT 3 GRANADA EST	126.24	0000030006	FAULKNER STACEY ANN ET AL	48.39 AC POPLAR FK	104.38
0000025507	ROBERT T MEEKS &	PARCEL (.27 AC) SEC RT 34/14	132.50	0000030016	FELLURE STEVEN E	2.02 AC RT 35	1309.72
0000025508	ROBERT T MEEKS &	LOT POPLAR FORD RD	2724.17	0000030018	FELLURE STEVEN E	9.15 ACS 5 & 20 MILE CRK	424.62
0000025509	ROBERT T MEEKS & MELISSA	0.78 ACRES	4768.77	0000030027	FIGUEROA ROBIN A	LOT 3713 SEC 3 WINSOR COURT	2711.67
0000025558	ROBINSON LARRY W ET UX	2.01 ACRES	151.24	0000030042	FITZSIMMONS WILLIAM V ET AL	70.78 AC 5 & 20 MILE CRK	755.66
0000025559	ROBINSON LONNIE & TRACY	BACKTAX2020LOT VINTROUX FARMS	350.28	0000030043	FITZSIMMONS WILLIAM VERNON	68.98 AC 5 & 20 MILE CRK	985.82
0000025560	ROBINSON LONNIE & TRACY	LOT VINTROUX FARMS	321.53	0000030073	FORSYTHE NINA	ROYALTIES TEAVEE OIL & GAS INC	73.14
0000025561	ROBINSON LONNIE & TRACY	0.830 AC VINTROUX RD	548.03	0000030175	GIBSON BILLY R ET UX	2.967 AC BIG HURRICANE	341.42
0000025568	ROCHE LIVIA O	PARCEL 1 LOT 8 OAKBRIDGE	2033.07	0000030327	GRIFFITH MARY R	1 AC SOUTH SIDE KAN RIVER	412.33
0000025571	ROCKY STEP REALTY	ROYALTIES FROM NORTH COAST	75.74	0000030338	GUTHRIE MICHAEL G &	52.66 AC 25 MILE CRK	159.05
0000025573	RODEL PROPERTIES	1/2 AC RT 33	171.71	0000030359	HA HENRY	LOT 7 BEAUMONT ACRES	1510.97
0000025582	ROGER K RANDOLPH TRUST	0.466 AC	232.48	0000030364	HAGER HOMES LLC	3.31 ACRES	2969.13
0000025588	ROGER K RANDOLPH TRUST	0.69 AC	706.59	0000030382	HALSTEAD JEFFREY B ET UX	TRACT 2 (8.87 AC) VALLEY LD	1723.95
0000025590	ROGERS BARRY E ET UX	LOT 116 SEC 5 MARINA PARK	137.19	0000030383	HALSTEAD JEFFREY B ET UX	TRACT 1 (3.56 AC)	113.58
0000025591	ROGERS BARRY EDWIN	0.625 AC POPLAR FORK	380.89	0000030384	HALSTEAD JEFFREY B ET UX	0.18 AC COW CREEK	74.68
0000025604	ROGERS STEPHEN EDWARD &	21,310 SQ FT RT 34 LAKE	991.45	0000030443	HAYES CHRISTOPHER R ET UX	31.24 AC PRT TR1 DEXTER POINTE	3471.85
0000025643	ROSE LA DONNA J	LOT 476 SEC 3 RANCH LAKE EST	79.38	0000030466	HENDERSON CLARA E	1/2 OF 155 AC STANLEY LD	107.50
0000025645	ROSE MARY KATHERINE	LOT 26 SEC II POPLAR HILLS	249.66	0000030475	HENRY CONNIE FRANCES SOWARDS	1/2 INT IN 116 AC TRACE CRK	566.52
0000025646	ROSE MARY KATHERINE	BACKTAX2020LOT 26 SEC II POPLA	271.32	0000030493	HILL JASON E & JENNIFER N	27.28 AC RIVER & HILLS	302.14
0000025674	RUDOLPH ANN	TRACT A (1.76 AC) SEC 4C RANCH	73.14	0000030532	HODGES NOEL ETUX	ROYALTIES TEAVEE OIL & GAS INC	75.21
0000025675	RUDOLPH ANN C	LOT 575 SEC 4 RANCH LAKE EST	84.06	0000030543	HOLLEY ADAM MONROE ET UX	3.19 ACRES COW CRK RD	1613.44
0000025695	RUSSELL CAROL R	LOT 9 JONES VILLAGE	2629.50	0000030568	HONEYCUTT SALLY K	1 SHARE 6 AC VALLEY LD	89.26
0000025697	RUSSELL MICHAEL C & LORI	1.16 AC OR LOT 5 KAN HTS	673.01	0000030569	HOOPS JOSHUA A	LOT 61 SLEEPY HOLLOW TOWNSHIP	2004.48
0000025708	RYAN ROBERT	PRT LOT 8 (.54 AC) LITTON HTS	1596.63	0000030625	HUNTER MARY T	ROYALTIES WILLANDT RESOURCES	77.82
0000025728	SAHLEY REALTY CO INC	SURFACE PRT LOT 18 SEC 2	84.06	0000030628	HURLEY NATASHA	LOT 20 WALLACE WOODS	1078.76
0000025729	SAHLEY REALTY COMPANY	2.65 AC VALLEY LD	2630.46	0000030658	JENNINGS BRIAN HEDRICK TRUST	15.33 AC COW CRK	77.29
0000025775	SANTROCK RUTH SMITH	ROYALTIES NYTIS EXPLORATION CO	73.14	0000030659	JVIDEN CHRISTOPHER A ET UX	0.362 AC ST RT 817	1472.86
0000025822	SCHIRTZINGER DUSTIN G	LOT 28 SEC 2 BEECHWOOD	1652.99	0000030667	JOHNSON ANNE H	LOT 2 (23.06 AC) HURRICANE	465.37
0000025861	SCRIBO AMY M	UNIT 125 BLDG 6 TEAYS POINTE	792.99	0000030691	JOHNSON ROBIN L D/B/A	1/4 INT IN 60 AC & 18 AC BIG	343.01
0000025863	SEABOLT JILL A ET AL	LOT 1 (0.564 AC) VALLEY LAND	1033.72	0000030750	JUSTICE ROXANNE	3.10 ACRES	920.57
0000025912	SHAFFER KEVIN B ET UX	E 66 FT OF LOT 8 STEWART ACRES	782.99	0000030769	KERNS JEANA ROBERTS	LOT 4 (0.68 AC)	450.88
0000025962	SHELDON DALLAS D JR ET UX	412 SQ FT	80.77	0000030786	KIM HOLDINGS LLC	LOT 1 CHASE PARK PH 1 SEC 2	5900.42
0000025990	SHOCK ROBERT L ET AL	0.364 AC TEAYS LANE	848.91	0000030841	LANGLEY MARIA	ROYALTIES PUTNAM NATURAL GAS	77.54
0000026014	SHULTZ AARON DAWN KELLY ET AL	0.88 AC CROOKED CRK	127.81	0000030849	LARCK SHAWN A	LOT 238 WALLACE WOODS	3192.52
0000026015	SHULTZ AARON DAWN KELLY ET AL	0.84 AC & 1 AC	1334.70	0000030886	LEGG BERNARD DEAN	10.22 AC BARNETT CRK RESERVED	822.20
0000026016	SHULTZ AARON DAWN KELLY ET AL	PRT OF PRT LOTS 16 & 17 PUTNAM	544.92	0000030888	LEGG E R MRS	ROYALTIES PUTNAM NATRL GAS CO	73.14
0000026017	SHULTZ AARON DAWN KELLY ET AL	PRT OF PRT LOT 18 SEC 2 PUTNAM	2190.53	0000030908	LEWIS KELLI	0.18 AC (RES 40' EASEMENT)	84.68
0000026018	SHULTZ AARON DAWN KELLY ET AL	595 SQ FT PUTNAM GARDENS	73.14	0000030909	LEWIS KELLI	.58 AC 5 & 20 MILE CRK	1094.79
0000026019	SHULTZ AARON DAWN KELLY ET AL	LOTS 19-20-21 SEC 2 PUTNAM	462.11	0000030910	LEWIS KELLI	0.76 AC 5 & 20 MILE CREEK	969.04
0000026020	SHULTZ AARON DAWN KELLY ET AL	2.05 AC	176.23	0000030911	LEWIS KELLI	0.37AC 5 & 20 MILE CREEK	1116.66
0000026021	SHULTZ ROCHE E ET AL	1.059 AC SANDT PROPERTY	924.23	0000030914	LEWIS PAM AGENT	ROYALTIES TEAVEE OIL & GAS INC	73.14
0000026037	SILVEOUS JERRY	ROYALTIES NYTIS EXPLORATION CO	80.97	0000030932	LINVILLE RODNEY W	PRT LOT 3 & PRT LOT 2 (1.88	2613.25
0000026042	SIMMONS SHANNON	1 AC VINT BABY FARMS	376.21	0000030934	LINVILLE STEPHEN G ET AL	LOT 7 SUNNYBROOK EST	1490.55
0000026050	SIMON DAVID A & JONATHAN	LOT 13 WHITE PINE SUBD	1739.84	0000030948	LODGE SERIES IV TRUST	0.83 AC COW CRK	834.40
0000026092	SKILES ARCHIE D ET UX	LOT 13-A MT VERNON HTS	774.30	0000030975	LUIKART JACK W	3.19 AC HURRICANE CRK RD	229.19
0000026140	SLUSS STEPHEN C	0.37 AC SCOTT	79.38	0000030976	LUIKART JACK W & JEAN ANNE	4.06 AC HURRICANE CRK	1654.70
0000026192	SMITH DARRELL E	ROYALTIES FROM PEAKE ENERGY	77.29	0000031015	MATUSIC JOSEPH HENRY JR	TRACT 1 (10.06 AC) & PARCEL	1972.93
0000026208	SMITH DRUE A	LOT 28 SEC I WHITE PINE SUBD	3758.03	0000031024	MCCALLISTER ARTHUR W	ROYALTIES PUTNAM NATURAL GAS	75.74
0000026209	SMITH DRUE A	LOT 31 SEC I WHITE PINE SUBD	4448.52	0000031098	MEADOWS JONATHAN L ET UX	2.482 ACRES	651.62
0000026212	SMITH ERNEST C ET UX	LOT 4 GREEN ACRES (RESUBD OF H	510.48	0000031106	MECKS ROBERT T	17.77 AC & 13.12 AC HURRICANE	649.57
0000026220	SMITH GORDON T ET UX	LOT 500 THISTLEWOODS SUBD	1005.16	0000031108	MECKS ROBERT T ET AL	0.52 AC	2188.03
0000026272	SMITH TIMOTHY S	ROYALTIES ENERVEST	79.89	0000031111	MECKS ROBERT T ET UX	LOT 1A CHAPMAN ADD	1772.48
0000026278	SMITH WARREN E ET UX	PRT LOT 13 SEC 1 SHAWNEE EST	82.52	0000031127	MECKS ROBERT TIMOTHY	68.72 AC SOUTH C & O RAILROAD	1550.18
0000026299	SNYDER JOHN & REBECCA	0.27 AC LITTLE HURRICANE CRK	1203.85	0000031129	MECKS ROBERT TIMOTHY	31.92 AC TACKETTS BR	1605.13
0000026305	SNYDER MATTHEW D & ANGELA	LOT 25 TEAYS FARMS SUBD	1218.71	0000031131	MECKS ROBERT TIMOTHY ET UX	1.98 ACRES	760.49
0000026306	SNYDER SHANE ET UX	32.5 AC BIG SCARY	463.68	0000031145	MELTON THOMAS EUGENE	125.788 AC KAN RIVER	708.56
0000026309	SO CHARLESTON LIONS CLUB	20% INT IN MIN 63 AC LONG BR	73.06	0000031148	MENDENHALL CHARLES TIMOTHY	ROYALTIES SMITH V C/ TEAVEE	73.14
0000026314	SO CHARLESTON LIONS CLUB	20% INT IN MIN 0.9557 AC	73.14	0000031167	MILLER MADELINE H	59.9 AC & 19 AC COW CRK	758.15
0000026337	SORONGON FERDINAND P ET UX	LOT 17 SEC 1 BENT TREE ESTS	2166.78	0000031179	MOBLEY REBECCA J	LOT 120 ROSEWOOD POINT SUBD	1919.80
0000026377	SOWARDS RONNIE L	PARCELA (0.33 AC) MIZE RD	84.06	0000031270	NELSON KELLY GENE	2.41 AC COW CRK	709.32
0000026476	STARKEY DARLENE RUTH	LOT CROOKED CRK	98.90	0000031279	NICHOLAS KEVIN S ET UX	LOT 100 (.39 AC)	163.68
0000026477	STARKEY DARLENE RUTH	0.45 AC CROOKED CRK	192.38	0000031312	OACSIDY JOHN P ET UX	PARCEL B (1.67 AC) CALC	1993.84
0000026539	STEWART PAULA & GEORGE	1 AC POPLAR FORK	453.37	0000031323	OHIO VALLEY UNIVERSITY INC	MIN 60 AC & 18 AC	73.14
0000026589	STOWERS PHILLIP M ET UX	LOT 9 WOODS & IRONS SOUTH	3006.45	0000031324	OHIO VALLEY UNIVERSITY INC	50 AC MIN SUGAR CAMP	73.92
0000026673	SWEENEY DAVID M ET AL	LOT 207 SADDLE DOWNS	965.01	0000031325	OHIO VALLEY UNIVERSITY INC	MIN TRACT 1-A (10 AC) CEDAR	73.14
0000026680	SWISHER BRAD T & KRISTIN D	LOT 48 SEC D TEAYS MDWS	113.27	0000031326	OHIO VALLEY UNIVERSITY INC	MIN TRACT 5 (3 AC), TRACT 6,	73.92
0000026760	TAYLOR GEORGE & TERESA	LOT 8 MARINA PARK	95.00	0000031327	OHIO VALLEY UNIVERSITY INC	MIN 1.409 AC RT 35	73.14
0000026828	TEED JAMES L	LOT 30 SEC 1-A TEAYS FARMS	3126.90	0000031328	OHIO VALLEY UNIVERSITY INC	1/6 INT MIN 80 AC	73.14
0000026829	TEED JAMES L	LOT 31 SEC 1-B TEAYS FARMS	374.31	0000031329	OHIO VALLEY UNIVERSITY INC	2/3 OF 1/2 OF 80 AC MIN VALLEY	73.14
0000026837	TERRY CHRISTOPHER A & ALEXA K	LOT 111 GLENWOOD SUBD	1792.80	0000031330	OHIO VALLEY UNIVERSITY INC	1/6 INT MIN 90 AC	73.14
0000026862	THOMAS BRIAN A & FAITH A	LOT 1297 SEC 1 PH 1 CRYSTAL	200.45	0000031331	OHIO VALLEY UNIVERSITY INC	2/3 OF 1/2 OF 90 AC MIN BIG	73.14
0000026883	THOMAS JACQUELINE L	0.2836 ACRE	793.30	0000031332	OHIO VALLEY UNIVERSITY INC	MIN IN 9.64 AC	73.14
0000026891	THOMAS KAREN A	ROYALTIES D C MALCOLM	79.11	0000031333	OHIO VALLEY UNIVERSITY INC	MIN 4.27 AC RESERVED	73.14
0000026936	THOR REAL ESTATE LLC	LOT 79 SEC 6 TEAYS FARMS SUBD	305.58	0000031334	OHIO VALLEY UNIVERSITY INC	MIN LOTS 5, 6 & 7 (26 AC)	73.14
0000026937	THOR REAL ESTATE LLC	2.81 AC TEAYS FARMS	315.90	0000031335	OHIO VALLEY UNIVERSITY INC	ALL COAL 6.53 AC	73.14
0000026939	THOR REAL ESTATE LLC	0.09 AC TEAYS LANE	99.70	0000031336	OHIO VALLEY UNIVERSITY INC	MIN 84.75 AC POINDEXTER	73.14
0000026949	THORNTON HAROLD C	ROYALTIES EQT PRODUCTION CO	73.14	0000031337	OHIO VALLEY UNIVERSITY INC	MINERAL INT IN 8.99 AC	73.14
0000026953	THORNTON RONALD F	ROYALTIES EQT PRODUCTION CO	73.14	0000031373	PARSONS RICHARD E	PRT PARCEL E (5.737 AC)	1065.43
0000026976	TINCHER BONNIE G	ROYALTIES DIVERSIFIED PRODUCTI	94.74	0000031386	PAULEY DEBORA E	LOT 409 LIN MUIR SUBD	1226.24
0000027018	TRACHSEL EVA R TRUST	ROYALTIES ENERVEST BRINDLE	110.36	0000031420	PEYTON DIANA J & LISA D	5.59 AC COW CRK (SURFACE)	546.44
0000027019	TRACHSEL EVA R TRUST	ROYALTIES ENERVEST	74.43	0000031421	PEYTON DIANA J & LISA D	.75 AC COW CREEK (SURFACE)	550.61
0000027020	TRACY SANDRA KAY &	LOT 106 SEC 3 WINDMERE SUBD	1496.48	0000031427	PHELPS HERBERT H ET UX	1.268 AC COW CRK	234.86
0000027068	TUCKER JOHN LAWRENCE	LOT C (6886 SQ FT) & LOT B	250.43	0000031428	PHELPS HERBERT HUGH	LOT 2 (0.35 AC) COW CRK RD	79.38
0000027139	VALENTI JOSEPH A	LOT 138 CANDLEWYCK PLACE SUBD	1208.56	0000031433	PIFER PROPERTIES LLC	0.549 AC SLEEPY CREEK	1387.57
0000027148	VALLEY POINTE PROPERTIES LLC	WENDYS BLDG	4706.58	0000031452	POWERS CHRYSALTEE V	.57 AC (PRT TRACT 8) VICTORIA	190.81
0000027168	VANCE JAN D	1.74 AC BIG SCARY	788.62	0000031482	PYLE HEATHER R ET CON	LOT 103 ROSEWOOD POINT SUBD	889.28
0000027172	VANCE TONIE E ET CON	LOT 10 SEC 1 TEAYS VILLA SUBD	885.45	0000031485	QUADE JUDY	23.41 ACRES SUGAR CAMP RD	344.94
0000027181	VANNATTER CHARLES D ET UX	LOT 48 SEC 2 SUNRISE ACRES	164.89	0000031530	REGER STEFANIE	LOT 8011 SEC 7 WOODRIDGE	508.99
0000027190	VANSCHOY DARRIN A ET UX	LOT 64 SEC X STONEGATE	3350.61	0000031545	RHODES VERONICA V RICE	0.996 ACRES PEACH RDG	244.96
0000027198	VAUGHN MICHAEL S	2.00 AC HARMONS CRK	138.44	0000031556	RICE VERONICA	10.674 AC PEACH RIDGE	462.75
0000027199	VAUGHN MICHAEL S	35.48 AC HARMONS CRK	828.28	0000031557	RICE VERONICA V	1.04 AC PEACH ROAD	100.32
0000027246	WADE SANDRA K	LOT 22 SEC 1 BARRINGTON WOODS	2271.60	0000031575	RITTENHOUSE KATHY SUE	LOT 7006 SEC 6 WOODRIDGE EST	2940.84
0000027279	WALKER RICHARD A	ROYALTIES MOUNTAINEER GAS	92.41	0000031576	RITZ BRIAN R & KARIN	3.04 ACRES	2395.38
0000027280	WALKER RICHARD A	J W ALLISON-DOSS WELL	73.14	0000031580	ROBERT T MEEKS &	TRACT 2 (.76 AC)	1503.79
0000027366	WATSON DANIEL N & BRIAN D	15.27 AC LONG BR (TRACT 5)	209.81	0000031581	ROBERT T MEEKS &	0.513 AC MILE CRK	578.35
0000027367	WATSON DANIEL N & BRIAN D	NORTHERLY 1/2 OF 14.80 AC	329.33	0000031582	ROBERT T MEEKS &	PRT PAR A (0.66 AC) MILL CRK	5760.86
0000027436	WELLESLEY COLLEGE	1/2 OF 785.91 AC MIN,OIL,GAS,	260.34	0000031584	ROBERT T MEEKS &	373.71 SQ FT BOUNDARY LINE	97.82
0000027497	WHITE DONALD E	.435 AC VALLEY LAND	280.24	0000031585	ROBERT T MEEKS &	.58 AC ONE MILE EAST OF	488.05
0000027498	WHITE DONALD E ET UX	40' R/W (BIRD DRIVE)	90.27	0000031586	ROBERT T MEEKS &	0.22 AC	2013.07
0000027503	WHITE FRED S III	1/3 OF 1/4 OF 1/2 INT IN 14.57	73.14	0000031592	ROBERT T MEEKS &	1.094 AC & .9 AC VALLEY LD	3205.95
0000027504	WHITE FRED S III	1/3 OF 1/4 OF 1/2 INT IN LOT	73.14	0000031595	ROBERT T MEEKS &	LOT 5A SUNNYBROOK (0.24 AC)	654.28
0000027505	WHITE FRED S III	1/3 OF 1/4 OF 1/2 INT IN PRT	73.14	0000031596	ROBERT T MEEKS &	LT 6B SUNNYBROOK ESTATES	2234.42
0000027506	WHITE FRED S III	1/3 OF 1/4 OF 1/2 INT IN LOT	73.14	0000031630	ROY JEFFREY E	LOT 57 SLEEPY HOLLOW TOWNSHIP	2420.34
0000027507	WHITE FRED S III	1/3 OF 1/4 OF 1/2 INT IN PRT	73.14	0000031637	RYMER KIMBERLY ANN	57.22 ACRES LOT	



LEGAL ADVERTISEMENT	LEGAL ADVERTISEMENT	LEGAL ADVERTISEMENT	LEGAL ADVERTISEMENT	LEGAL ADVERTISEMENT	LEGAL ADVERTISEMENT		
0000032921	AQUILONIA COAL COMPANY	COAL ONLY IN 21.11 AC KAN	73.14	0000034709	GRIFFITH OSCAR P JR	PRT LOT 26 (1.37 AC)	434.00
0000032922	AQUILONIA COAL COMPANY	1/2 OF 110 AC GODDARD LAND	73.92	0000034716	GRODHAUS FANNIE	ROYALTIES NYTIS EXPLORATION CO	81.97
0000032933	ARMSTRONG JAMES KENT	ROYALTIES NYTIS EXPLORATION CO	78.86	0000034735	GUTHRIE THELMA	ROYALTIES NYTIS EXPLORATION CO	120.25
0000032958	ATKINSON ARTHUR	LOT 35 BLK 4 N NITRO	166.86	0000034762	HAAS MARGARET A	ROYALTIES NYTIS EXPLORATION CO	73.14
0000032986	BAILEY ROBIN GAIL	1/2 OF OIL & GAS 52.75 AC MUD	80.42	0000034764	HACKNEY JOHN	ROYALTIES DIVERSIFIED PRODUCTI	73.14
0000033001	BALDWIN BEULAH A	ROYALTIES NYTIS EXPLORATION CO	73.39	0000034821	HARMON DONALD M	86.26 AC RED HOUSE	418.60
0000033025	BARNETT BASIL	0.45 AC JIM RIDGE RED HOUSE	77.82	0000034859	HARRIS IRA	LOT 36 BLK 4 N NITRO	583.18
0000033034	BARNETT EMMA	ROYALTIES CABOT	73.14	0000034890	HARRISON RETHA	ROYALTIES CABOT OIL & GAS	110.36
0000033048	BARRETT LOWELL A	ROYALTIES MOUNTAINEER GAS	73.14	0000034893	HARRISON RONNIE ET UX	PRT LOT 4 RED HOUSE	485.55
0000033050	BARROWS EMMA L	ROYALTIES PEAKE ENERGY	73.14	0000034894	HARRISON RONNIE R ET UX	5.75 ACRES MUD LICK	1372.87
0000033084	BELLER IRENE	ROYALTIES CABOT OIL & GAS	73.14	0000034900	HARRISON WALTER G (JERRY)	24.06 AC 18 MILE CRK	364.69
0000033089	BENNETT KARL	40 SQ RDS MCLEAN PIKE	72.29	0000034913	HARRISON WILLIAM A	5.75 AC 18 MILE CRK (SURFACE)	1233.15
0000033090	BENNETT KARL	23.17 AC SALT LICK	457.66	0000034919	HARTLEY CAROL A	0.82 AC BIG BUFFALO CRK	1160.42
0000033091	BENNETT KARL	1.33 AC SALT LICK	81.47	0000034920	HARTLEY CAROL ANN	0.581 AC BUFFALO CRK	293.92
0000033092	BENNETT KARL	1.50 AC SALT LICK	74.59	0000034978	HENSLEY MARY RACHEL	ROYALTIES ENERVEST OPERATING L	73.14
0000033112	BIBBEE EARL E	ROYALTIES DIVERSIFIED PRODUCTI	73.14	0000034983	HERDMAN BRYCLE E	OYALTIES CABOT RHODES RH 1	73.14
0000033113	BIBBEE ERNEST D	ROYALTIES DIVERSIFIED PRODUCTI	73.14	0000034984	HERDMAN DAYTON	ROYALTIES CABOT RH RHODES #1	74.17
0000033114	BIBBEE EVERETTE T	ROYALTIES DIVERSIFIED PRODUCTI	73.14	0000034985	HERDMAN KEITH A	ROYALTIES CABOT RH RHODES WELL	73.14
0000033128	BLAKE PATTY HEIRS	ROYALTIES CABOT OIL & GAS	73.14	0000034986	HERDMAN KENNETH L JR	3.22 AC & 2.1 AC RT 34	693.33
0000033163	BOGGESS ROSE JANE	ROYALTIES DIVERSIFIED PRODUCTI	80.68	0000034988	HERSHBERGER JACOB R & BETTY R	37.50 ACRES	143.03
0000033167	BOGGESS WILLADEAN L	ROYALTIES NYTIS EXPLORATION CO	73.14	0000034997	HIGGINBOTHAM DONNA	6.25 AC RT 34	727.42
0000033173	BONNETT ROBERT A ET UX	LOTS 9 & 10 BLK 7 N NITRO	500.13	0000035001	HIGGINBOTHAM RITA ET CON	4.791 AC BUFFALO CRK	415.25
0000033178	BORNSTEIN LINDA	ROYALTIES ENERVEST OPERATING L	73.14	0000035007	HILL BRANDON J	LOTS 40 & 41 BLK 6 N NITRO	499.29
0000033183	BOSTIC STACY M	ROYALTIES NYTIS EXPLORATION CO	77.29	0000035016	HILL JACK	ROYALTIES NYTIS EXPLORATION CO	73.14
0000033201	BOWLES THOMAS R	ROYALTIES NYTIS EXPLORATION CO	83.81	0000035017	HILL JERRY K	ROYALTIES MOUNTAINEER GAS	90.06
0000033227	BOWLING WOODROW J ET UX	9.84 AC SALT LICK BR	1111.20	0000035018	HILL JERRY KEITH	ROYALTIES ENERVEST	73.14
0000033230	BOWMAN PATRICK	ROYALTIES ENERVEST	91.86	0000035022	HILL LEGETTA	ROYALTIES FROM CABOT OIL & GAS	73.14
0000033231	BOWMAN PATRICK	ROYALTIES ENERVEST	74.94	0000035023	HILL PATRICIA A	ROYALTIES NYTIS EXPLORATION CO	73.14
0000033232	BOWMAN PATRICK	ROYALTIES ENERVEST	73.14	0000035039	HINZMAN WILHELMINA	ROYALTIES ENERGY CORP OF AM	136.13
0000033233	BOWMAN PATRICK	ROYALTIES ENERVEST	78.34	0000035041	HIVELY GEORGE JR ET AL	740 SQ FT RT 34	71.57
0000033234	BOWMAN PATRICK	ROYALTIES ENERVEST OPERATING L	73.14	0000035044	HOBBA JOSEPH DAVID	0.35 ACRE	176.23
0000033253	BOWYER KENNETH M JR	ROYALTIES D C MALCOLM	73.14	0000035067	HOMETOWN EXHAUST RIM &	0.84 AC	350.84
0000033266	BRANNEN TINA M	ROYALTIES FROM MOUNTAINEER GAS	74.17	0000035068	HOMETOWN EXHAUST RIM &	LOT 3-B (9,822 SQ FT)	853.17
0000033270	BRASHER SANDRA K	ROYALTIES FROM PENN VIRGINIA	75.21	0000035069	HONAKER ANNETTA	ROYALTIES JACKSON MANAGEMENT	115.84
0000033279	BRISCOE CRAIG D	ROYALTIES PUTNAM NATURAL GAS	73.14	0000035070	HONAKER CLARA M	ROYALTIES NYTIS EXPLORATION CO	72.81
0000033289	BROOK II GEORGE E	ROYALTIES ECA	73.14	0000035084	HUDSON JOHNNIE DALE	ROYALTIES MOUNTAINEER GAS	86.40
0000033295	BROOKS II GEORGE E	ROYALTIES ECA	73.14	0000035087	HUDSPETH SHARON S ET AL	PRT LOT 14 &LOTS 15,16,	934.52
0000033296	BROOKS II GEORGE E	ROYALTIES ECA	73.14	0000035118	HYDROCARBON ENERGIES WV CORP	1/2 OF 32/75 AC MIN	73.14
0000033302	BROOKS WESLEY	ROYALTIES ENERVEST STOVER, HAR	73.14	0000035128	IQBAL ALEAH J	ROYALTIES NYTIS EXPLORATION CO	73.14
0000033332	BROWN LUCILE	ROYALTIES PEAKE ENERGY	78.09	0000035131	ISNER CHARLOTTE L	ROYALTIES CABOT OIL & GAS	73.14
0000033339	BROWN WHITNEY C	ROYALTIES NYTIS EXPLORATION CO	73.14	0000035158	JEFFERIES SUSAN D	ROYALTIES V C SMITH	76.78
0000033354	BUCHANAN NEDRA	ROYALTIES MOUNTAINEER GAS	81.97	0000035160	JEFFREYS SUSAN DAVIS	ROYALTIES ENERVEST	74.17
0000033361	BUCKALEW ERMAN R	ROYALTIES CABOT OIL & GAS	73.14	0000035174	JEFFRIES TERRY ET UX	.903 AC RT 62 HOMETOWN	92.52
0000033362	BUCKALEW ERVAN D	ROYALTIES CABOT OIL & GAS	73.14	0000035177	JENNINGS BRIAN HEDRICK TRUST	1/2 OF 35.73 AC HARRISON LAND	293.41
0000033369	BUMGARDNER BEATRICE JEAN	5.70 AC 18 MILE CREEK	306.67	0000035178	JENNINGS BRIAN HEDRICK TRUST	1.148 AC	232.48
0000033378	BURNSED KAREN F	ROYALTIES MOUNTAINEER GAS	73.14	0000035179	JENNINGS BRIAN HEDRICK TRUST	1.9 AC, & 0.490 AC	233.25
0000033389	BUSH GARY L	ROYALTIES FROM MOUNTAINEER GAS	81.97	0000035188	JIVIDEN DAVID	ROYALTIES ENERVEST	73.14
0000033396	BUSH MARY FRANCIS	ROYALTIES NYTIS EXPLORATION CO	92.14	0000035192	JIVIDEN DORIS	1/5 INT MIN 143.50 AC RESERVED	83.81
0000033459	CAMPBELL CARMEN	LOT 15 SEC B KAN VIEW	329.02	0000035231	JIVIDEN THOMAS W	40 AC 18 MILE CRK	321.53
0000033486	CARUTHERS JUDITH	ROYALTIES ENERVEST OPERATING	83.81	0000035237	JIVIDEN WESLEY	ROYALTIES NYTIS EXPLORATION	73.14
0000033487	CARUTHERS JUDITH C	ROYALTIES ENERVEST OPERATING L	103.07	0000035249	JOHNSON DIXIE	ROYALTIES ENERVEST OPERATING L	73.14
0000033493	CASTO ARDELLA	ROYALTIES FROM MOUNTAINEER GAS	73.14	0000035262	JOHNSON JAMES A	1/2 OF 72.50 AC MIN 18 MILE	87.71
0000033506	CASTO BRUCE C	ROYALTIES FROM MOUNTAINEER GAS	73.66	0000035263	JOHNSON JAMES E & DREMA L	ROYALTIES DIVERSIFIED PRODUCTI	73.14
0000033508	CASTO CARROL	ROYALTIES ENERVEST OPERATING L	73.14	0000035272	JOHNSON RHONDA	ROYALTIES NYTIS EXPLORATION CO	82.77
0000033512	CASTO CLYDE E	ROYALTIES NYTIS EXPLORATION CO	73.14	0000035273	JOHNSON RICHARD W	ROYALTIES NYTIS EXPLORATION CO	82.77
0000033518	CASTO DANIEL	ROYALTIES DURST OIL & GAS INC	73.14	0000035293	JONES GLORIA RUDOLPH	ROYALTIES CABOT OIL & GAS	76.78
0000033519	CASTO DANNY L	1/2 OF MIN 1/8 OF 1/2 OF 115	73.14	0000035297	JONES SANDRA LYNN ET AL	6.54 AC 18 MILE CRK	472.26
0000033520	CASTO DANNY LEE	ROYALTIES CABOT OIL & GAS	73.66	0000035299	JONES TERRI LYNN	PARCEL F (1.64 AC)	123.13
0000033559	CASTO JAMES R	ROYALTIES NYTIS EXPLORATION CO	73.14	0000035320	KAROPCHINSKY NANCY JIVIDEN	ROYALTIES ENERVEST OPERATING L	74.43
0000033597	CASTO LAVADA	ROYALTIES DC MALCOLM INC	73.14	0000035324	KAY JAMES	ROYALTIES DIVERSIFIED PRODUCTI	73.14
0000033604	CASTO ODESSA S	ROYALTIES DC MALCOLM INC	75.21	0000035328	KEECH ROBERT B	ROYALTIES NYTIS EXPLORATION CO	82.77
0000033612	CASTO ROCKFORD R	ROYALTIES NYTIS EXPLORATION CO	73.14	0000035332	KEISER LORA MATTHEWS	ROYALTIES JACKSON MGMT CO	170.26
0000033618	CASTO ROY K	ROYALTIES CABOT OIL & GAS	84.06	0000035335	KELLEY ARETTA A	COAL 100.25 AC SCOTT LAND	77.82
0000033630	CASTO WILLIAM B	ROYALTIES NYTIS EXPLORATION CO	73.14	0000035336	KELLEY CLAYTON FRANK ET AL	0.50 AC KELLY LAND	76.25
0000033632	CATHEY HAROLD & PATRICIA	40.85 ACRES	407.44	0000035340	KELLY JANICE	1 AC DOG FORK	73.14
0000033642	CHANDLER LISA ANN BLAKE	ROYALTIES CABOT OIL & GAS	73.14	0000035346	KERSEY KATHY ANN	3.57 AC RT 34	620.42
0000033651	CHARLESTON WELDING CO LLC	1/2 OF 30 AC 18 MILE CRK	389.21	0000035348	KESLING BETTY F	ROYALTIES CABOT OIL & GAS	73.14
0000033668	CLARK DONNA JEAN	33.75 AC BIG BUFFALO	645.52	0000035353	KESSEL JAMES D ESTATE	ROYALTIES CABOT OIL & GAS	73.14
0000033683	CLEMENTS EULA JEAN	ROYALTIES NYTIS EXPLORATION CO	73.14	0000035354	KESSEL RUSSELL	ROYALTIES CABOT OIL & GAS	73.14
0000033690	CLENDENIN LESTER	ROYALTIES CABOT OIL & GAS	73.14	0000035357	KIESLING ROBERT	ROYALTIES FROM NORTH COAST	75.21
0000033696	CLICK EDITH	ROYALTIES NYTIS EXPLORATION CO	73.66	0000035358	KIESLING W F	ROYALTIES NORTH COAST ENERGY	75.21
0000033729	COCHRAN DIANNE MARIE	44.90 AC 18 MILE CRK	425.93	0000035369	KING BRENDA	ROYALTIES ENERVEST OPERATING	73.14
0000033744	COFFEY LORENE	ROYALTIES ENERVEST	73.14	0000035370	KING BRIAN J & KATELYN M	1.52 AC RT 35	684.91
0000033745	COFFEY LORENE	ROYALTIES ENERVEST	73.14	0000035373	KING CHARLES L	ROYALTIES NYTIS EXPLORATION CO	73.14
0000033747	COGAR JERRY C ET UX	9.98 ACRES BIG BUFFALO	214.98	0000035377	KING HILDA J	ROYALTIES NYTIS EXPLORATION CO	73.14
0000033748	COGAR JERRY C ET UX	12.405 AC BIG BUFFALO	510.24	0000035394	KING SETH	ROYALTIES NYTIS EXPLORATION CO	108.55
0000033749	COGAR JODI A ET AL	LOT 27 BLK 3 N NITRO	525.22	0000035396	KING SYLVIA LEOTA COLLINS	LOTS 7, 8 & 9 BLK 8 N NITRO	252.77
0000033787	COLLINS PATRICIA E	ROYALTIES NYTIS EXPLORATION CO	73.14	0000035398	KING VIRGINIA	ROYALTIES CABOT OIL & GAS	73.14
0000033821	COREY JEANETTE MARITAL TRUST	ROYALTIES EXCO RESOURCES	80.68	0000035404	KNAPP DAYTON E	ROYALTIES MOUNTAINEER GAS	106.46
0000033822	COREY MICHAEL E ET UX	RESERVED COAL, OIL, GAS & MIN	73.14	0000035406	KNAPP DENVER	ROYALTIES NYTIS EXPLORATION CO	106.46
0000033823	COREY MICHAEL E ET UX	MIN 20 AC (PARCEL B) BUFFALO	79.64	0000035407	KNAPP EVA	ROYALTIES MOUNTAINEER GAS	106.46
0000033824	COREY MICHAEL E ET UX	MIN 6.56 AC KAN HILLS	73.14	0000035423	LACY MARYANN	LOT 32 BLK 10	554.92
0000033831	COTTRILL BRUCE A	ROYALTIES MOUNTAINEER GAS	74.17	0000035432	LAMB ROBERT A	ROYALTIES NYTIS EXPLORATION CO	73.14
0000033839	COTTRILL GARY	ROYALTIES MOUNTAINEER GAS	74.17	0000035433	LAMB ROBERT R	ROYALTIES NYTIS EXPLORATION CO	73.14
0000033864	COWELL FRED E ET UX	1 AC 18 MILE CRK	125.93	0000035444	LANDERS JENNIFER LYNN	ROYALTIES CABOT	73.14
0000033872	CRAIG ATHALEA HONAKER ESTATE	ROYALTIES NYTIS EXPLORATION CO	90.32	0000035459	LAUGHLIN CHARLES M II ET AL	.41 AC RED HOUSE	377.75
0000033873	CRAIG JOSHUA WAYNE	ROYALTIES CABOT OIL AND GAS RH	73.14	0000035482	LETT VERNON FREDERICK	7/8 AC 18 MILE CRK	384.01
0000033874	CRAIG LORA A ET CON	1 AC GRANDVIEW	406.09	0000035483	LETT VERNON FREDERICK	74 1/8 AC 18 MILE CRK	159.82
0000033877	CRAIGO EVELYN	ROYALTIES FROM MOUNTAINEER GAS	85.38	0000035484	LETT VERNON FREDERICK	1 AC 18 MILE CRK	77.03
0000033879	CRAIGO JOHN WILLIAM &	1 ACRE 18 MILE CRK	1349.60	0000035485	LETT VERNON FREDERICK	3 AC 18 MILE CRK	85.63
0000033920	CUMMINGS WILLIAM A	ROYALTIES NYTIS EXPLORATION CO	73.14	0000035486	LETT VERNON FREDERICK	1/4 OF 61.69 AC RESERVED	73.14
0000033928	CUNNINGHAM GARY RANDY & BRIAN	1.1 AC RT 35 N RED HOUSE	348.71	0000035491	LEWIS ROGER L JR & TINA L	LOT 1 BENJAMIN G MOLES SUBD	635.52
0000033938	CURIA KATHY B	ROYALTIES MOUNTAINEER GAS	73.14	0000035497	LITTLE JOHN A	ROYALTIES NYTIS EXPLORATION CO	74.94
0000033944	DAILEY HELEN	ROYALTIES NORTH COAST ENERGY	73.14	0000035499	LITTON A C RESIDUAL TRUST	ROYALTIES B&F COMPANY LLC	73.14
0000033947	DAILEY LAUREL KENT	7 ACRES 18 MILE CRK	334.80	0000035502	LITTON PEGGY	ROYALTIES B&F COMPANY LLC	73.14
0000033948	DANBERRY DARRELL R ET UX	PARCEL B (0.48 AC)	437.11	0000035504	LITTON-MARTIN LINDA	ROYALTIES B&F COMPANY LLC	73.14
0000033951	DAVIS AMELIA	ROYALTIES NYTIS EXPLORATION CO	117.13	0000035547	MACE OTTO J ET UX	22.40 ACRE	1309.60
0000033963	DAVIS TIMOTHY L JR	ROYALTIES VC SMITH	96.84	0000035560	MALCOLM MARY J	ROYALTIES NYTIS EXPLORATION CO	80.42
0000033984	DELANEY HAZEL L	ROYALTIES NYTIS EXPLORATION CO	73.14	0000035566	MARCUM JAMES S ET UX	4.04 AC BOWLES RIDGE RD	1169.64
0000033985	DENHAM VIRGINIA A	ROYALTIES MOUNTAINEER GAS	73.14	0000035580	MASSEY ROY D	ROYALTIES NYTIS EXPLORATION CO	73.14
0000033987	DEPOY FREDERICK H ET AL	1/3 INT IN 94.50 AC MIN	85.38	0000035581	MATHERLY JOSHUA TODD &	59.122 AC 18 MILE CRK	1260.92
0000034037	DIXON J W JR ET AL	MIN 90.97 AC BIG BUFFALO	114.01	0000035583	MATTHEWS LORA	1/3 OF 74.50 AC J J WALKER	81.97
0000034054	DORSEY SHARON K ET AL	5.17 AC LOT 17 EMERALD	418.99	0000035604	MCCLANAHAN SUE M	ROYALTIES NYTIS EXPLORATION CO	73.14
0000034068	DUGAN LLOYD & BEATRICE	ROYALTIES FROM PEAKE ENERGY	74.68	0000035611	MCCLOURE LOIS K	ROYALTIES MOUNTAINEER GAS	73.14
0000034077	DUNN DALLAS JR & AMBER L	21.63 ACRE	5588.91	0000035618	MCCOY RUTH	5 ACRES 18 MILE CRK	194.73
0000034080	DURBIN JOSEPH A	7.219 AC GRANDVIEW	249.78	0000035621	MCCRACKEN AUDREY	ROYALTIES CABOT OIL & GAS	73.14
0000034081	DURBIN JOSEPH A ET UX	0.531 AC GRANDVIEW	704.25	0000035622	MCCUTCHEON GERVAISE	ROYALTIES NYTIS EXPLORATION CO	73.14
0000034093	EDGE VERA RENEE	ROYALTIES MOUNTAINEER GAS	73.14	0000035635	MCDONALD JAMES	ROYALTIES ENERVEST	531.89
0000034100	EFFIE GILLISPIE ESTATE	ROYALTIES NYTIS EXPLORATION CO	118.70	0000035690	MEADOWS TIMOTHY WYATT	3.93 AC RED HOUSE HILL	237.01
0000034119	ELAM BELINDA FARLEY	ROYALTIES NORTH COAST ENERGY	73.14	0000035691	MEADOWS TIMOTHY WYATT	TRACT 3 (0.43 AC) RED HOUSE	103.06
0000034122	ELEMENTAL RESOURCES LLC	ROYALTIES CABOT OIL & GAS	73.14	0000035692	MEADOWS TIMOTHY WYATT	6.958 ACRES RED HOUSE	183.24
0000034123	ELEMENTAL RESOURCES LLC	ROYALTIES CABOT OIL & GAS	73.14	0000035702	MELLOR JUDITH ANN AGENT	ROYALTIES CABOT OIL & GAS	73.14
0000034124	ELEMENTAL RESOURCES LLC	ROYALTIES CABOT OIL & GAS	73.14	0000035707	MILDRED SAYRE ESTATE	ROYALTIES NYTIS EXPLORATION CO	117.13
0000034125	ELEMENTAL RESOURCES LLC						



LEGAL ADVERTISEMENT		LEGAL ADVERTISEMENT		LEGAL ADVERTISEMENT		LEGAL ADVERTISEMENT		LEGAL ADVERTISEMENT	
0000036346	PEPPLER HARRIET H	ROYALTIES DIVERSIFIED PRODUCTI	73.14	<b>TRUSTEE'S SALE OF VALUABLE</b>		<b>TRUSTEE'S SALE OF VALUABLE</b>		Morgantown, WV 26508	
0000036387	PHILLIPS CAMELLIA ANNE	ROYALTIES FROM MOUNTAINEER GAS	78.86	<b>REAL ESTATE</b>		<b>REAL ESTATE</b>		(304) 413-0044	
0000036404	PISTORE LAWRENCE E	ROYALTIES NORTH COAST ENERGY	197.32	The undersigned Substitute		The undersigned Substitute		(304) 292-2918	
0000036414	POHLAR CLARA LOUISE ET AL	1/8 INT IN 59.7 & 48 AC	76.52	Trustee, by virtue of the authority		Trustee, by virtue of the authority		Toll free: (888) 534-3132	
0000036415	POLLOCK BRUCE	ROYALTIES MOUNTAINEER GAS	73.39	vested in him by that certain Deed of		vested in him by that certain Deed		Reference File No. 80996	
0000036416	POLLOCK ROBERT BRUCE	ROYALTIES ENERVEST OPERATING	90.32	Trust, dated May 23, 2008, and duly		of Trust, dated October 22, 2018,		9-29-21	
0000036427	POULIN DEBORAH	ROYALTIES FROM TEAVEE OIL	307.47	recorded in the Office of the Clerk of		and duly recorded in the Office of			
0000036428	POWELL C W	ROYALTIES WILSON C SMITH	73.66	the County Commission of Putnam		the Clerk of the County Commission			
0000036429	POWELL DAVID R	ROYALTIES WILSON C SMITH	73.66	County, West Virginia, in Document		of Putnam County, West Virginia, in			
0000036433	PRIDDY NANCY A	ROYALTIES ENERVEST	73.14	No. 002473480013, in Book No.		Document No. 004518420020, in			
0000036434	PRIDDY RUSSELL R JR	ROYALTIES ENERVEST	73.14	874, at Page 751, William Ray Carte		Book No. 1201, at Page 289, Donna			
0000036435	PRITCHARD PATRICIA A	ROYALTIES NYTIS EXPLORATION CO	73.14	and Carol Ann Carte did convey unto		L Ashworth did convey unto Douglas			
0000036436	PRITT JERRY R	ROYALTIES MOUNTAINEER GAS	209.56	Thomas H. Gilpin, Trustee(s), certain		McElwee, Trustee(s), certain real			
0000036438	PULLINS RHEBA REEDY	ROYALTIES NYTIS EXPLORATION CO	73.14	real property described in said Deed		property described in said Deed			
0000036440	QUESTAR EXPLORATION &	ROYALTIES DC MALCOLM INC	74.94	of Trust; and the beneficiary has		of Trust; and the beneficiary has			
0000036445	RANDOLPH AUDREY L	ROYALTIES FROM MOUNTAINEER GAS	73.14	electd to appoint Seneca Trustees,		electd to appoint Seneca Trustees,			
0000036465	RANSON B L ET UX	1.6 AC NR LIBERTY	90.32	Inc., as Substitute Trustee; and		Inc., as Substitute Trustee; and			
0000036466	RANSON B L ET UX	44 AC NR LIBERTY	619.91	default having been made under the		default having been made under the			
0000036467	RANSON B L ET UX	2 AC	227.01	the aforementioned Deed of Trust, and		the aforementioned Deed of Trust, and			
0000036468	RANSON B L ET UX	27.75 AC 18 MILE CRK	557.15	the undersigned Substitute Trustee		the undersigned Substitute Trustee			
0000036469	RANSON B L ET UX	2/3 INT IN 38 AC MIN	82.23	having been instructed by JPMorgan		having been instructed by Rocket			
0000036470	RANSON B L SR ET UX	4.5 AC 18 MILE CRK	126.24	Chase Bank, National Association		Mortgage, LLC f/k/a Quicken Loans,			
0000036471	RANSON BOBBY L ET AL	7 AC LIBERTY	157.49	to foreclose thereunder, will offer for		LLC f/k/a Quicken Loans Inc. to			
0000036472	RANSON BOBBY L ET AL	231.65 AC D JOHNSON LAND	2964.74	sale at public auction at the front door		foreclose thereunder, will offer for			
0000036473	RANSON BOBBY L ET AL	.284 AC (P/O LOT)	729.26	of the Putnam County Courthouse in		sale at public auction at the front door			
0000036474	RANSON BOBBY L ET AL	1/8 OF 38.75 AC 18 MILE CRK	73.14	Winfield, West Virginia, on		of the Putnam County Courthouse in			
0000036475	RANSON BOBBY L ET AL	10 AC MIN 18 MILE CRK	74.94	November 3, 2022 at 12:30 PM		Winfield, West Virginia, on			
0000036485	RANSON ROSALIE ET AL	.10 AC STORE LOT	177.80			October 27, 2022 at 12:30 PM			
0000036487	RATLIFF JETTA SUSANNE	ROYALTIES MOUNTAINEER GAS	73.14	the following described real estate,		the following described real estate,			
0000036493	RAYBURN AELESIA M	LOT RIVERSIDE	527.69	together with its improvements,		together with its improvements,			
0000036494	RAYBURN AELESIA M	GARAGE APT	1845.02	easements and appurtenances		easements and appurtenances			
0000036538	RHODES DENZIL	ROYALTIES CABOT OIL & GAS	80.95	thereunto belonging, situate in 06		thereunto belonging, situate in 01			
0000036541	RHODES GREGORY A	ROYALTIES CABOT OIL & GAS	76.78	- Hurricane Town District, Putnam		- Bancroft Town District, Putnam			
0000036546	RHODES RUBEN J	ROYALTIES CABOT OIL & GAS	76.78	County, West Virginia, and more		County, West Virginia, and more			
0000036574	RIEDEL JOHN D	ROYALTIES ENERVEST OPERATING L	73.14	particularly described as follows:		particularly described as follows:			
0000036590	ROBINSON ERNEST R & CAROL J	0.34 ACRES LOT 1	210.61						
0000036615	ROM LLC	(0.68 AC) PARCEL A	324.65						
0000036641	ROWE PAUL SAMUEL ET AL	1.16 AC RT 34 & 31,059 SQ FT	1604.69						
0000036645	RUCKER SHIRLEY O ET CON	MIN 100.25 ACRE PROCTOR LAND	98.90						
0000036655	RUMRILL SONDRIA W	ROYALTIES MOUNTAINEER GAS	74.43						
0000036656	RUMRILL SONDRIA W	ROYALTIES ENERVEST	73.14						
0000036667	RUSSELL KATHLEEN ANNE	ROYALTIES NYTIS EXPLORATION CO	75.74						
0000036677	SALOOUM PATRICIA HILL	ROYALTIES ENERVEST	73.14						
0000036678	SALOOM PATRICIA H	ROYALTIES ENERVEST	90.06						
0000036686	SAMPLES SONJA EVELYN RYAN	ROYALTIES NYTIS EXPLORATION CO	73.14						
0000036697	SAUNDERS LORETTA MAE	ROYALTIES CABOT OIL & GAS	73.14						
0000036699	SAUNDERS TRACEY	0.27 ACRE	180.92						
0000036703	SAYRE ERMA MAE	ROYALTIES DC MALCOLM INC	73.14						
0000036710	SAYRE STELLA M	ROYALTIES NYTIS EXPLORATION CO	73.66						
0000036716	SCOTT ELLA	ROYALTIES ENERVEST	73.14						
0000036719	SCOTT GARY ET UX	2.749 AC SPRING BR	1208.83						
0000036738	SETTLE MARIA	ROYALTIES NYTIS EXPLORATION CO	80.17						
0000036739	SETTLE MARIE L	ROYALTIES NYTIS EXPLORATION CO	73.39						
0000036753	SHAMBLIN DAVID CARROLL	ROYALTIES NYTIS EXPLORATION CO	73.14						
0000036794	SHANNON CHRISTOPHER	4.9 AC GUM FK & BUFFALO BR	809.39						
0000036796	SHARPE SHARON RIEDEL	ROYALTIES NYTIS EXPLORATION CO	73.14						
0000036806	SHEIDLER PATSY E	ROYALTIES ENERVEST	86.40						
0000036818	SIDERS FRANCIS	ROYALTIES NYTIS EXPLORATION CO	73.14						
0000036831	SISSON REBECCCA REEDY	ROYALTIES CABOT	73.14						
0000036855	SLATER GUY DANIEL	ROYALTIES EXCO	73.14						
0000036856	SLATER JAMES ALLEN	ROYALTIES EXCO	73.14						
0000036857	SLATER RICHARD ELMER HEIRS	ROYALTIES EXCO	73.14						
0000036858	SLATER RICHARD STEVEN	ROYALTIES CABOT	74.68						
0000036859	SLATER SUE ELLEN	ROYALTIES EXCO	73.14						
0000036862	SLOAN MONICA	ROYALTIES ENERVEST OPERATING	74.94						
0000036865	SMALLEY ANNA LOTTA	ROYALTIES CABOT OIL & GAS	73.14						
0000036869	SMALLEY DENCIL R	ROYALTIES CABOT OIL & GAS	73.14						
0000036870	SMALLEY DENNIS G	ROYALTIES CABOT OIL & GAS	73.14						
0000036873	SMALLEY JOHN M	17.94 ACRES	340.88						
0000036874	SMALLEY LARRY W	ROYALTIES CABOT OIL & GAS	73.14						
0000036877	SMALLEY LLOYD DELBERT	ROYALTIES CABOT OIL & GAS	73.14						
0000036878	SMALLEY ROGER L	ROYALTIES CABOT OIL & GAS	73.14						
0000036879	SMALLEY SCOTT A ET UX	13.08 AC 18 MILE	1177.96						
0000036880	SMALLEY SCOTT A ET UX	5 AC 18 MILE CRK	336.36						
0000036885	SMITH CAROLYN S	ROYALTIES NYTIS EXPLORATION CO	81.97						
000003									



LEGAL ADVERTISEMENT

NOTICE OF TRUSTEE'S SALE

NOTICE is hereby given by virtue of that certain Deed of Trust executed by **JOSHUA P. SKEENS** and **JULIE A. SKEENS**, to JR Wilson, Trustee, dated October 4, 2016 in the Office of the Clerk of the County Commission of Putnam County, West Virginia, in Trust Deed Book 1141, page 475; and by virtue of that certain Substitution of Trustee, dated September 13, 2022, of record in the aforesaid Clerk's Office in Trust Deed Book 1331, page 875, appointing Eric S. Embree in place of stead of, J. R. Wilson, as Trustee, the maker of the note and obligation having failed to pay the same as provided for under the terms of the Note and Deed of Trust and the holder of said Note having declared the balance to be due and payable and having requested the undersigned to make sale of the real estate described in said Deed of Trust, the undersigned will offer for sale and sell at public auction to the highest bidder on the **17th day of October, 2022, at 10:00 a.m.**, at the north front door of the Courthouse of Putnam County, in Winfield, West Virginia, the following described real estate:

All of the following described real estate, together with the improvements thereon and the appurtenances thereunto belonging, situate on the waters of Charleys Creek in Curry District, Putnam County, West Virginia and being more particularly bounded and described as follows:

BEGINNING at a point on the eastern edge of Charleys Creek, thence up the creek, S. 5° 30' 03" E., 287.55 feet to a 5/8" rebar set on the eastern right of way of Sycamore Road, Secondary Route 54-1; thence with said right of way, N. 6° 00' 51" E., 75.99 feet to a point; thence N. 13° 01' 31" W., 101.14 feet to a point; thence N. 20° 33' 14" W., 279.92 feet to a point in the creek on the eastern side of a bridge; thence leaving Sycamore Road and running down by the creek, S. 61° 30' 02" E., 182.76 feet to the point of beginning, containing 0.78 acre (33,844 sq. ft.), more or less, and being more particularly shown and designated upon that certain map entitled, "Plat of Survey Showing a Modular Home Placed on a 0.78 Acre Lot Owned by John E. Ball Deed Book 299 Page 608 - Tax Map 250 Parcel 7.2 Situate on the Waters of Charley Creek Curry District, Putnam County, West Virginia", dated November 12, 2010, prepared by Timothy L. Keely, PS #972, a copy of which is attached to the deed recorded in the Office of the Clerk of the County Commission of Putnam County, West Virginia in Deed Book 512, page 471.

Being the same real estate conveyed unto Joshua Skeens and Julie Skeens by Matthew T. Brock and Michelle M. Brock by deed dated September 30, 2016, recorded in the aforesaid Clerk's Office in Deed Book 553, page 780.

It is the intention of this notice to sell the secured property by proper description as was intended to be transferred and conveyed in the aforesaid deed of trust. The described real estate is reported to have a mailing address of: 2830 Sycamore Road, Culloden, West Virginia, 25510.

TERMS OF SALE: Sale will be made without warranty, as is, subject to all unpaid real property taxes and special assessments, if any, and also subject to any exceptions, reservations, restrictions, covenants, conditions, agreements and easements as found in the chain of title which affect any part of the property aforesaid, specifically including any which may be incorporated by reference in the aforesaid deed of trust. Any buyer is advised to retain counsel before the sale.

The Purchaser shall be responsible for the payment of the transfer taxes imposed by the West Virginia Code § 11-22-1.

The Beneficiary and/or the Servicer of the Deed of Trust and Note reserve the right to submit a bid for the property at sale.

Trustee at sale is under no duty to cause any existing tenant or person occupying the subject property to vacate said property, and any personal property and/or belongings remaining at the property after the foreclosure sale will be deemed to constitute ABANDONED PROPERTY AND WILL BE DISPOSED OF ACCORDINGLY.

The total purchase price is payable to the Trustee by certified check, cash or the equivalent within thirty (30) days of the date of sale, with ten (10%) of the total purchase price payable to the Trustee at sale by certified check, cash or the equivalent.

Should any party have any inquires, objections to the sale or protests regarding the sale, or request regarding the sale, please notify the Trustee below.

FEDERAL TAX LIEN: In the event that there are federal tax liens against the property, the United States would have the right to redeem the property within a period of 120 days from the date of such sale or the period allowable for redemption under local law, whichever is longer.

The parties secured by the Deed of Trust reserve the right to purchase the property at such sale. If the purchaser at sale is unable to complete the terms of purchase within 30 days, the Trustee reserves the right to transfer the property to the next highest bidder.

Any sale hereunder may be adjourned from time to time without any notice other than oral proclamation, at the time and place appointed for this sale or by posting of a notice of the same. Should the Trustee not appear at the time appointed for the sale and there is no notice posted of a continuance please contact the office of the Trustee to make further inquiry. Any sale may be conducted or adjourned by the designated agent or attorney of the Trustee. The undersigned is fully vested with the authority to sell said property as Trustee by instrument of record.

Given under my hand this 20th day of September, 2022.  
ERIC S. EMBREE, Substitute Trustee  
Tyree Embree and Associates, PLLC  
3564 Teays Valley Road  
Hurricane, West Virginia 25526  
Phone: (304) 757-0021

LEGAL ADVERTISEMENT

NOTICE OF TRUSTEE'S SALE

NOTICE OF TRUSTEE'S SALE is hereby given pursuant to and by virtue of the authority vested in the Substitute Trustee, WV Trustee Services, LLC, by that certain Deed of Trust dated November 6, 2006, executed by Borrower(s), Janice D Kelley and Robert W Kelley, to Michael J. Bell, the Trustee of record in the office of the Clerk of the County Commission of Putnam County, West Virginia, in Book 809, at Page 966. At the time of the execution of the Deed of Trust, this property was reported to have a mailing address of RT 1 Box 15E, Liberty, WV 25124. WV Trustee Services, LLC were appointed as Substitute Trustees by APPOINTMENT OF SUCCESSOR TRUSTEE dated August 9, 2022, of record in the Clerk's Office in Book 1329, Page 916. The borrower(s) defaulted under the Note and Deed of Trust and the Substitute Trustees have been instructed to foreclose under the Deed of Trust. Accordingly, the Substitute Trustees will sell the following described property to the highest bidder at the front door of the Courthouse of Putnam County, in Winfield, West Virginia, on the following date:

**17th day of October, 2022 at 10:45 a.m.**

All of the following parcels of real estate, along with the improvements thereon and the appurtenances thereunto belonging, and being situate in Union District, Putnam County, West Virginia, and being more specifically described as follows:

PARCEL NUMBER ONE: BEGINNING at a stake near a medium sized hickory tree in the common line of the lands now or formerly owned by S.B. Harrison and Osa Harrison and the lands now or formerly owned by H.S. Monday; thence with the same, S. 40 degrees W. 330 feet to a stake in the public road designated West Virginia Route No. 34; thence with the line of the said road, N. 52 degrees W. 330 feet to a stake; thence leaving the line of said Road, N. 40 degrees E. 330 feet to a stake; thence S. 52 degrees E. 330 feet to the place of beginning and containing 2-1/2 acres more or less.

PARCEL NUMBER TWO: BEGINNING at a telephone pole on the southeastern edge of State Route 34, a corner to Donovan Meadows, thence leaving said road and with Meadows; S. 41-18-E 45.50' to an iron rod on the northern edge of existing access right-of-way; thence crossing right of way; S. 43-58-E. 35.89' to a point in the center of access right-of-way, thence; S. 44-28-E. 190.13' to an iron rod, thence crossing original parent tract a new division line through parent tract; S. 48-55-E. 499.95' to an iron rod in the line of Windell Fisher, thence leaving parent tract and with Fisher; S.-42-10-W. 381.50'; to an iron rod, a corner to Janice Kelley et con; thence with Janice Kelley et con; N. 50-34-W. 330.00' to an iron rod, thence; S. 42-10-W. 122.70' to an iron rod, a corner to Robert Kelley, thence leaving Janice Kelley et con; and with Robert Kelley; N. 39-30-W. 208.70' to an iron rod, being N. 42-10-E. 207.80' from an iron rod, thence leaving Robert Kelley and with Darrell Crist; N. 36-22-W. 270.64 feet to an iron rod on the southeastern edge of State Route 34, thence with State Route 34; N. 46-43-E. 61.87' to a point; thence N. 50-35-E. 120.70' to a point; thence, N. 48-26-E. 89.93' to a point, thence; N. 41-38-E. 172.20' to the place of BEGINNING; containing 7.87 acres, more or less and more fully shown on a plat prepared by Prine Land Surveying, hereto attached and being made a part of this description, being a part of a tract of land conveyed unto Charles Painter and of record in Deed Book 233, at page 339.

The above two parcels being the same property conveyed to Robert W. Kelley and Janice D. Kelley, by deed dated November 9, 2005, and recorded in Deed Book 561, at Page 86, in the office of the Clerk of the Putnam County, West Virginia, Commission, on November 14, 2005.

PARCEL NUMBER THREE: Beginning at a 5/8" rebar set in the northeasterly r/w line of WV State Route 34 corner to Janice Kelly and Charles Conway; Thence leaving Conway and with the northeasterly r/w line of WV State Route 34 N 27° 40' W, 104.15' to a point in said r/w line. Thence continuing with said r/w line N 17° 31' W, 99.14' to a point in said r/w line. Thence with same N 00° 49' E, to a point in said r/w line. Thence with same N 16° 11' E, 56.60' to a point in said r/w line. Thence with same N 30° 17' E, 70.00' to a point in said r/w line. Thence with same N 46° 43' E, 8.13' to a 5/8" rebar set in said r/w line corner to Janice Kelly and Curtis Lee Conway. Thence leaving said r/w line and with the line of Curtis Lee Conway N 37° 13' W, 277.15' to a 1/2" rebar (found) corner to Kelly, Curtis Lee Conway, and Charles R. Conway. Thence with the Charles R. Conway line S 43° 50' W, 212.78' to the point of beginning, containing 1.040 acres, more or less.

For a more particular description see map prepared by Wilkinson Surveying, LLC., dated March 31, 2021 and entitled "RETRACMENT SURVEY PLAT FOR, REISENFELD & ASSOCIATES, LLC., BEING

TAX PARCEL 2.2 & TAX PARCEL 2, LOCATED ON THE EASTERLY SIDE OF ST. RT. 34, SITUATED ON THE WATERS OF DOG FORK OF POCA RIVER, UNION DIST., PUTNAM CO. WV, SCALE 1"=100".

The above parcel being the same property conveyed to Janice Kelly by deed recorded in Deed Book 464, at Page 944, in the office of the Clerk of the Putnam County, West Virginia, Commission, on May 1, 2006.

TERMS OF SALE:

1) The property will be conveyed in an "AS IS" physical condition by Deed containing no warranty, express or implied, subject to the Internal Revenue Service right of redemption, all property taxes, prior Deeds, liens, reservations, encumbrances, restrictions, rights-of-ways, easements, covenants, conveyances and conditions of record in the Clerk's office or affecting the subject

LEGAL ADVERTISEMENT

property.  
2) The Purchaser shall be responsible for the payment of the transfer taxes imposed by the West Virginia Code § 11-22-1.  
3) The Beneficiary and/or the Servicer of the Deed of Trust and Note reserve the right to submit a bid for the property at sale.  
4) The Trustee reserves the right to continue sale of the subject property from time to time by written or oral proclamation, which continuance shall be in the sole discretion of the Trustee.  
5) The Trustee shall be under no duty to cause any existing tenant or person occupying the property to vacate said property, and any personal property and/or belongings remaining at the property after the foreclosure sale will be deemed to constitute ABANDONED PROPERTY AND WILL BE DISPOSED OF ACCORDINGLY.  
6) The total purchase price is payable to the Trustee within thirty (30) days of the date of sale, with ten (10%) of the total purchase price payable to the Trustee at sale.

WV Trustee Services, LLC, Substitute Trustee  
BY: \_\_\_\_\_  
Dionne Reynolds,  
Limited Signing Officer  
WV Trustee Services, LLC  
McGuire Office Center  
618 Tenth Street, Suite 108  
Huntington, WV 25701  
(304) 853-3336  
dionne.reynolds@wvtrustee services.com

LEGAL ADVERTISEMENT

TRUSTEE'S SALE OF VALUABLE REAL ESTATE

The undersigned Substitute Trustee, by virtue of the authority vested in him by that certain Deed of Trust, dated January 29, 2016, and duly recorded in the Office of the Clerk of the County Commission of Putnam County, West Virginia, in Book No. 1121, at Page 39 and modified in Document No. 004561880011(MOD), in Book No. 1207, at Page 408 and modified in Document No. 005077840010(MOD), in Book No. 1292, at Page 331, Brandon L Shank and Jamie N Shank did convey unto George A. Metz, Jr., Trustee(s), certain real property described in said Deed of Trust; and the beneficiary has elected to appoint Seneca Trustees, Inc., as Substitute Trustee; and default having been made under the aforementioned Deed of Trust, and the undersigned Substitute Trustee having been instructed by MIDFIRST BANK to foreclose thereunder, will offer for sale at public auction at the front door of the Putnam County Courthouse in Winfield, West Virginia, on

November 8, 2022 at 12:30 PM

the following described real estate, together with its improvements, easements and appurtenances thereunto belonging, situate in 06 - Hurricane Town District, Putnam County, West Virginia, and more particularly described as follows:

All that certain lot or parcel of real estate, together with the improvements thereon and the appurtenances thereunto belonging, situate in Curry District, Putnam County, West Virginia, and being more particularly bounded and described as follows:  
Being all of Lot No. One Hundred Seven (107) of Elite Heights, Jefferson Park Subdivision as the same is shown upon a map entitled, "Elite Heights Jefferson Park Subdivision, Curry District, Putnam County, Hurricane, West Virginia", Scale 1"=60' made by D. Costello, PE 6355, recorded April 7, 1978, in the Office of the Clerk of the County Commission of Putnam County, West Virginia.  
Subject to those certain covenants and restrictions which are covenants running with the land which are of record in the aforesaid Clerk's Office in that certain deed from Jefferson Park, Inc. a Corporation, to Okey Miller and Jane W. Miller, his wife, dated May 22, 1978, and of record in Deed Book 232, page 572.

At the time of the execution of the Deed of Trust, this property was reported to have an address of: 107 Elite Hts, Hurricane, WV 25526.

The referenced real estate will be conveyed with no covenants of warranty, and subject to all covenants, restrictions, easements, rights of way and reservations which may be a matter of record in the aforesaid Clerk's Office or visible upon the ground, all prior liens and encumbrances, including, without limitation, liens for real estate taxes, incinerator, sanitary and sewer charges. The purchasers at the sale shall be responsible for paying the recording costs and also the tax on the privilege of transferring real property (the cost of the tax stamp to be affixed to the deed). The purchasers shall be responsible for payment of all real estate taxes.

The subject property will be sold in "AS IS" condition. The Substitute Trustee shall be under no duty to cause any existing tenant or person occupying the subject property to vacate said property.

TERMS: \$9000.00 in cash and/or certified funds as deposit at the time of sale with the balance due and payable within 30 days of the day of sale.

FEDERAL TAX LIEN: In the event that there are Federal Tax Liens against the property, the United States would have the right to redeem the property within a period of 120 days from the date of such sale or the period allowable for redemption under local law, whichever is longer.

Pursuant to the Deed of Trust, the Trustee may postpone the sale by public announcement at the time and place designated or by posting a notice of the same, and act by agent in the execution of the sale. The parties secured by the Deed of Trust reserve the right to purchase the property at such sale.

SENECA TRUSTEES, INC.  
5000 Coombs Farm Drive, Suite 104  
Morgantown, WV 26508  
(304) 413-0044  
(304) 292-2918  
Toll free: (888) 534-3132  
Reference File No. 71864

9-29-2t

LEGAL ADVERTISEMENT

**CITY OF WINFIELD**  
**CITY COUNCIL**  
**P.O. BOX 596**  
**WINFIELD, WV 25213**  
**(304) 586-2122**

NOTICE OF PUBLIC HEARING

On Tuesday, November 8, 2022, the City Council will hold a public hearing at the Winfield Municipal Building, 12448 Winfield Road at 6:00 PM. to hear the following:  
2022-2023-1 Amending the 2011-2031 Winfield Comprehensive Plan pursuant to Chapter 8A of the West Virginia Code.

Interested parties are invited to attend this hearing and express their opinion with respect hereto, or submit their opinion in writing, to City of Winfield, P.O. Box 596, Winfield, WV 25213. Time permitting, the City Council will vote on approval of the amendment at the conclusion of the hearing, otherwise they will announce the time, place and date that such a vote will be taken. Anyone wishing a transcript of this hearing should provide the necessary equipment and personnel for such. You may call the Municipal Building at 304-586-2122 if you have any questions about this case, or need to look at files.

10-6-2t

LEGAL ADVERTISEMENT

NOTICE OF TRUSTEE'S SALE

NOTICE OF TRUSTEE'S SALE is hereby given pursuant to and by virtue of the authority vested in the Substitute Trustee, WV Trustee Services, LLC, by that certain Deed of Trust dated July 31, 2003, executed by Borrower, Mark A Mathews, to Richard A. Pill or David D. Pill, either of whom may act, the Trustee of record in the office of the Clerk of the County Commission of Putnam County, West Virginia, in Book 654, at Page 332. At the time of the execution of the Deed of Trust, this property was reported to have a mailing address of 18 Deer Valley Drive, Hurricane, WV 25526. WV Trustee Services, LLC were appointed as Substitute Trustees by APPOINTMENT OF SUCCESSOR TRUSTEE dated October 14, 2021, of record in the Clerk's Office in Book 1304, Page 25. The borrower defaulted under the Note and Deed of Trust and the Substitute Trustees have been instructed to foreclose under the Deed of Trust. Accordingly, the Substitute Trustees will sell the following described property to the highest bidder at the front door of the Courthouse of Putnam County, in Winfield, West Virginia, on the following date:

**17th day of October, 2022 at 10:30 a.m.**

All that certain lot, tract or parcel of land, together with the improvements thereon and the appurtenances thereunto belonging, situate in Scott District, Putnam County, West Virginia, and being all of Unit Five (5), Section One Deer Valley Townhouses, as set forth and designated on that certain map entitled, "Deer Valley Townhouses Developed by Michael Lansdale," said map being of record in the office of the Clerk of the County Commission of Putnam County, West Virginia, in Map Cabinet D, Slide 96. And being the same property conveyed unto Mark A. Mathews by Michael H. Lansdale by deed dated July 30, 2003, to be recorded simultaneously herewith. This conveyance is made subject to all those restrictive covenants, conditions, and agreements set forth in that certain document entitled "Restrictive Covenants Deer Valley Townhouse Association" dated July 28, 2003, and of record in the aforesaid Clerk's office in Miscellaneous Book 56, at page 696. This conveyance is made subject to any and all rights of way, easements, restrictions and reservations contained in prior deeds in the chain of title to the real estate herein conveyed.

Being the same property conveyed to Mark A Mathews by the Deed dated July 30, 2003 and recorded in Deed Book 439 at Page 366 in the Office of the Clerk of the County Commission of Putnam County, West Virginia.

TERMS OF SALE:

1) The property will be conveyed in an "AS IS" physical condition by Deed containing no warranty, express or implied, subject to the Internal Revenue Service right of redemption, all property taxes, prior Deeds, liens, reservations, encumbrances, restrictions, rights-of-ways, easements, covenants, conveyances and conditions of record in the Clerk's office or affecting the subject property.  
2) The Purchaser shall be responsible for the payment of the transfer taxes imposed by the West Virginia Code § 11-22-1.  
3) The Beneficiary and/or the Servicer of the Deed of Trust and Note reserve the right to submit a bid for the property at sale.  
4) The Trustee reserves the right to continue sale of the subject property from time to time by written or oral proclamation, which continuance shall be in the sole discretion of the Trustee.  
5) The Trustee shall be under no duty to cause any existing tenant or person occupying the property to vacate said property, and any personal property and/or belongings remaining at the property after the foreclosure sale will be deemed to constitute ABANDONED PROPERTY AND WILL BE DISPOSED OF ACCORDINGLY.  
6) The total purchase price is payable to the Trustee within thirty (30) days of the date of sale, with ten (10%) of the total purchase price payable to the Trustee at sale.

WV Trustee Services, LLC, Substitute Trustee  
BY: \_\_\_\_\_  
Dionne Reynolds,  
Limited Signing Officer  
WV Trustee Services, LLC  
McGuire Office Center  
618 Tenth Street, Suite 108  
Huntington, WV 25701  
(304) 853-3336  
dionne.reynolds@wvtrustee services.com

9-29-3t

West Virginia Attorney General's Office Argues Appeal in State Supreme Court on Hope Scholarship Act

West Virginia Attorney General Patrick Morrisey said his office argued in the state Supreme Court of Appeals Tuesday, urging justices to dissolve the permanent injunction against the Hope Scholarship Act and remand the case back to Kanawha County Circuit Court for dismissal.

"We have a very strong case and the argument is very clear: the decision of a Kanawha Circuit Court judge is flawed in many ways and only renders harm to the thousands of families set to receive funds from the Act," Attorney General Morrisey said. "I strongly support the right of parents to choose the best education possible for their children and will fight to prove the Act provides constitutionally for that right."

According to Attorney General Morrisey's appeal, the circuit court incorrectly found that the Act interferes with the Legislature's duty to provide a "thorough and efficient system of free schools" for West Virginia students. That court also "misread the Hope Scholarship Act to find that it takes money from the school fund, interferes with the State

LEGAL ADVERTISEMENT

Notice of Short Form Settlement of Estates

To the Creditors, Distributees and Beneficiaries of the within named persons:

I have before me the final settlement of the estates of the following persons, which shall be presented to the County Commission of Putnam County, at the Courthouse, in the City of Winfield, on Tuesday the 11th day of October, 2022 at 9:00 a.m. for its approval which settlements have been presented to me pursuant to West Virginia Code 44-3A-4a, as amended, (Waiver and Application for Short Form Settlement by distributees and beneficiaries) which settlements I have approved as indicated below:

Estate of Myrtle Evangeline Bias  
Denise Y. Banks, Executrix

Estate of Thelma Dare Carter  
Teresa J. Fletcher, Executrix

Estate of Glenna Mae Curry  
Kimberly Lea Miles, Executrix

Estate of William Eugene Galyean  
Cathleen L. Hearnshaw, Executrix

Estate of Carol Jean Grandbouché  
Karla Evans, Co-Executrix  
Jean L. Teppo, Co-Executrix

Estate of Joseph Franklin Henson  
Frances K. Henson, Executrix

Estate of Charles Russell Hirst  
Agnes Edith Hirst, Executrix

Estate of Linda Sue Hitchcock  
Mark S. Hitchcock, Administrator

Estate of Gordon Russel "Russell" Johnson  
Tony R. Johnson, Executor

Estate of Justine Marie McCallister  
Jennings Randy Henderson, Executor

Estate of Rosetta McTheney  
Debra Lee Wolfe, Executrix

Estate of Richard Lee Pullin, Sr.  
Richard L. Pullin, Jr., Executor

Estate of Carl Owen Torman  
Diana G. Torman, Executrix

Estate of Larry Franklin Whited  
Paula Zickafoose, Executrix

Estate of Ernest Willard Woodall, Sr.  
Ramona M. Lockwood, Executrix

Estate of Danny Jeral Wymer, Sr.  
Danny J. Waymer, Jr., Executor

Any persons having an interest in the estate of any such person may appear before the County Commission at the above time and place and thereupon protest his/her interest or else be forever barred from asserting such interest thereafter.

Given under my hand this 30th day of September 2022.  
Fiduciary Supervisor  
Putnam County  
12093 Winfield Road  
Winfield, WV 25213

LEGAL ADVERTISEMENT

NOTICE OF PUBLIC MEETING

The Kanawha Putnam Emergency Planning Committee will hold a public meeting on Wednesday October 19, 2022, at 4:00 pm at the Putnam County Courthouse, Room 202, 12093 Winfield Road, Winfield, WV 25213.

The purpose of the meeting is to review updates to the KPEPC All-Hazard Plan. Members of the public will be given the opportunity to comment on recent Plan revisions. Anyone with questions about the response plans for Kanawha and Putnam County should attend.

9-29-2t

Board of Education's role, and is a special law."

On the contrary, the Act "did not purport to touch our State's public schools." And it "did not draw a cent from the School Fund or take anything from appropriations reserved for public education," Attorney General Morrisey's office wrote.

The Hope Scholarship Act, which the Legislature passed and the Governor signed into law in 2013, "sought to open more doors for our State's most vulnerable population—our children."

It provides money for students leaving the public schools system—the scholarship allows families to use the funding for a variety of expenses, including tuition and fees at participating private schools and other educational activities.

Unlike some similar laws in other states, the Hope Scholarship Act is not a voucher program. Students can use scholarship funds for many educational ends beyond paying "tuition and fees at a participating school."

"The state is providing a thorough and efficient system of free schools for West Virginia's children, and has discretion to supplement that system through the Hope Scholarship Act," according to the state's reply brief filed in the case.

"Our kids deserve the best educational options—we will fight for our kids and the hard working families of our state to retain this law and uphold its constitutionality," Attorney General Morrisey said.

Bishop Mark E. Brennan, bishop of the Diocese of Wheeling-Charleston, yes, every kid.Foundation, Americans for Prosperity Foundation, EdChoice, Foundation for Excellence in Education, Cardinal Institute for West Virginia Inc., Catholic Education Partners Foundation, Goldwater Institute and West Virginia Christian Education Association have filed amicus briefs in support of the state's appeal.

Read a copy of the state's opening brief at: <https://bit.ly/3TZX2vM>

Read a copy of the state's reply brief at: <https://bit.ly/3SSnYMt>

2022 Future 4-Her Baby Contest

If you, or somebody you know, are expecting a baby sometime around the first full week of October, your "new arrival" could be honored as this year's Putnam County Future 4-Her!

The Putnam County Leaders' Association, in celebration of National 4-H Week, October 2-8, 2022, will be showering the first Putnam County Baby born on or after October 2, 2022, with gifts. This will mark the 31st year of recognizing a "Future 4-Her." To be eligible, the "October Baby" must be pre-registered with the Putnam County 4-H Office by calling (304) 586-0217 or emailing Raechel.neal@mail.wvu.edu by October 31, 2022.

The baby and family must reside in Putnam County and the parents must be willing to allow photos to be taken for publicity when the baby is "showered" with gifts from 4-Hers.