

**SINCE 1900 THE BEST FAMILY WEEKLY NEWSPAPER FOR ALL OF PUTNAM COUNTY AND THE WHOLE WORLD**

VOL. 122, NO. 40

**THURSDAY, OCTOBER 13, 2022**

## HURRICANE, WEST VIRGINIA

**SINGLE COPY 60¢**

## RESOLUTION OF SUPPORT FOR AMENDMENT TWO

**WHEREAS**, West Virginians will be asked to vote on four amendments to the State Constitution in the November 8, 2022 General Election, including Amendment No. 2; and

**WHEREAS**, Amendment 2 would give State lawmakers the ability to exempt personal property tax on West Virginia residents' vehicles and provide tax relief to businesses, both large and small; and

**WHEREAS**, Amendment 2 would give State lawmakers flexibility in efforts to make West Virginia's tax code more competitive with neighboring States; and

**WHEREAS**, our elected representatives in the West Virginia Legislature are responsible for ensuring that state tax reform is sustainable and does not jeopardize critical services providing for the general health, safety and welfare of Putnam County residents;

**WHEREAS**, Legislative leaders have provided assurances that there will be no loss of local funding by the state tax reform that is allowed by the passage of Amendment 2 and that revenue streams for the counties, municipalities and boards of education of The Mountain State will be protected and supplemented.

**NOW, THEREFORE BE IT RESOLVED,** The Putnam County Commission supports the passage of Amendment 2 and urges that any tax relief adopted by the Legislature ensures that county budgets are not negatively impacted.

Adopted this 11<sup>TH</sup> day of October 2022

Attested:

R. Andrew Skidmore, President

Brian Wood, County Clerk

C. Brian Ellis, Commissioner

Ronald R. Foster, Commissioner

Ronald R. Foster, Commissioner



U.S. Senators Shelley Moore Capito (R), Ranking Member of the Senate Homeland Security Appropriations Subcommittee, and Joe Manchin (D), both members of the Senate Appropriations Committee, announced on Friday, October 7, that West Virginia fire departments will be receiving \$8,121,688 through FEMA's Assistance to Firefighters Grant (AFG) program.

"Our firefighters are on the front lines each and every day in West Virginia, and they courageously provide services that we rely on to keep our communities and residents safe. That's why it is essential that we continue to make sure that these men and women have the resources they need to do their job effectively and

(Continued to Page 3)

program.

“Our firefighters are on the front lines each and every day in West Virginia, and they courageously provide services that we rely on to keep our communities and residents safe. That’s why it is essential that we continue to make sure that these men and women have the resources they need to do their job effectively and

(Continued to Page 3)

Hurricane Mayor Scott Edwards poses with Grace Dickerson at Hurricane High School Homecoming on Friday, October 7. Miss Dickerson was named Miss Redskin 2022 during halftime festivities.

The image consists of two side-by-side black and white photographs. The left photograph shows a festive autumn display. On the left is a scarecrow wearing a straw hat and overalls. Next to it is a large, textured pumpkin. In the foreground, there is a sign that reads 'PUMPKIN FESTIVAL 2022' and a small basket of pumpkins. The right photograph shows a large, smooth pumpkin. A tag is attached to it with a ribbon, reading '1602# Albert Rodebaugh II, Craigsville, WV'. In front of the pumpkin is a decorative metal sign that says 'WELCOME'.

Left: The Pumpkin Festival grounds in Milton are always decorated festively for fall. Right: Albert Rodebaugh II of Craigsville won First Place with his 1,602-pound pumpkin. (Photo by Sarah Deleon)

By Betsy Allen

Every year, gardeners from all over the state compete for the honor of having the biggest pumpkin at the West Virginia

Pumpkin Festival's annual pumpkin contest. Contest entries are displayed for the duration of the festival, which was held this year from October 6 through October 9.

## The 2022 First Place

winner was Albert Stanford, 378 pounds; Rodebaugh II of Craigsville, Cindy Midkiff of Stanford, who entered a pumpkin 352 pounds; Kenneth weighing 1602 pounds. Ames of Gandeeville, 174

Other contestants pounds; Tabitha Linville of included: Justin Conner Milton, 162 pounds; and of Milton, 610 pounds; Ron Roberts of Fort Gay, Ronnie Midkiff of 146 pounds.

A black and white photograph of seven people standing behind a large ceremonial check. The check is from Toyota Motor Manufacturing West Virginia, Inc. to West Virginia State University for \$10,000, dated October 6, 2021. The check is for Yellow Jacket Innovation. The group consists of four men and three women, all smiling. The background shows a bookshelf and a poster of a woman.

Toyota Motor Manufacturing West Virginia presented West Virginia State University officials a \$10,000 grant Thursday, October 6, to support a new effort designed to promote STEM initiatives to local middle school students. The Yellow Jacket Innovators: A STEM Career Series program will introduce STEM career pathways through immersive activity kits. Photo courtesy of WVSU.

Virginia State University to partner with Toyota West Virginia to promote the importance of STEM careers in our local middle schools,” said WVSU President Ericke S. Cage. “Our education majors at the university who are entering the teaching profession can utilize this program to help create meaningful activities that will have a lasting impact. Thank you to Toyota for helping to make this program a reality.”

Toyota presented

WVSU officials with a \$10,000 grant to help start the program as part of today's announcement.

"Helping students immerse themselves in STEM activities is not only a great learning opportunity, but it's a vital part of helping them prepare for the future workplace," said David Rosier, plant president at Toyota West Virginia. "That's why we partner with institutions like West Virginia State University - to foster that growth and ensure those within our

(Continued to Page 2)

(Continued to Page 3)

## *The Centennial History of Hurricane*

In 1988, The Centennial History of Hurricane, WV was published to commemorate the town's 100th anniversary. In 1994, the Centennial Committee published a follow up book which included family histories which were not submitted in time for the 1988 Centennial History. This week's selection is the 15th history from The Centennial History of Hurricane WV Continued — 1994.

\*\*\* interesting histories.  
Carol Warren, daughter of Thelma Harbour “Another family used  
(Continued to Page 3)

## WEATHER SUMMARY

October 4 - 10

	Low	High
October 4 Hurricane	38°	58°
October 5 Hurricane	40°	67°
October 6 Hurricane	36°	69°
October 7 Hurricane	40°	65°
October 8 Hurricane	34°	57°
October 9 Hurricane	30°	60°
October 10 Hurricane	29°	66°

\*RAIN

None recorded



# Community Calendar

If you want your event listed in the Community Calendar, write to the Hurricane Breeze at PO Box 310, Hurricane, West Virginia 25526, or phone 304-562-9881. If you have email, send it to breezenews@citynet.net and mark your subject line “Community Calendar.” There is no charge for posting an event in the calendar.

## WEEKENDS THROUGH NOVEMBER 5

Fear on the Farm, 8325 Winfield Road, Winfield, will be providing scares from 7 p.m. to midnight every Friday and Saturday night. For more information, go to [www.fearonthefarmwv.com](http://www.fearonthefarmwv.com)

## SATURDAYS THROUGH OCTOBER

The Putnam Farmers Market operates from 9 a.m. to 1 p.m. in the field next to Exxon on Route 34 in Teays Valley.

## OCTOBER 14 - 15

The FORGE Youth Conference will be held at Teays Valley Baptist Church, 3926 Teays Valley Road, Hurricane. For more information, go to <https://www.teaysvalleybaptist.com/yc.html>

The Girl Scouts 2022 Adventure Challenge Weekend will be held at Valley Park in Hurricane. Select events are open to the public. For more information, go to <https://www.bdgsc.org/en/discover/activities/events.html>

There will be a holiday vintage market from 10 a.m. to 4 p.m. at Saving Vintage, 401 Midland Trail, Hurricane.

## OCTOBER 14

The 3rd Annual Trick or Neigh will start at 6 p.m. at Blessed Acres Farm, 4700 E. Mud River Road, Milton. Featuring horses dressed in costumes. Admission is \$5.

King's River Ministries, 777 Mallory Lane N, St. Albans, will be holding Rekindle the Embers Night of Worship at 7 p.m.

The Hurricane First Church of God, 3225 East Putnam Avenue, will be holding their Second Friday Gospel Sing at 7 p.m.

There will be a foam dance party for children ages 1-6 from 6 to 7:30 p.m., and ages 7-14 from 8 to 9:30 p.m., at The Foam Garagae, 2716 Putnam Avenue, Hurricane. The cost is \$8 per child.

## THE HURRICANE BREEZE

Entered in the Post Office at Hurricane, W.Va., 25526, as Periodical Class Mail Matter, on October 16, 1900.

## PUTNAM COUNTY'S MOST READ NEWSPAPER

Subscription \$20 per year (including tax) in Putnam County. All other West Virginia addresses \$30 per year. All out of state addresses \$35 per year.

PUBLISHED WEEKLY AT HURRICANE, W. VA. USPS 254 - 720

POSTMASTER: Send address changes to THE HURRICANE BREEZE, Box 310, Hurricane, WV 25526

ESTABLISHED 1900  
978 HURRICANE CREEK ROAD  
BOX 310  
HURRICANE, W. VA. 25526

Phone (304) 562-9881  
email address at [hurricanebreeze@citynet.net](mailto:hurricanebreeze@citynet.net)

## OCTOBER 15 - 16

The Kanawha Rock and Gem Show will be held at the South Charleston Community Center, 601 Jefferson Road, South Charleston. Hours are 10 a.m. to 5 p.m.

## OCTOBER 15

Mount Union Church, 19268 Jerry's Run Road, Pliny, will be holding their annual bean dinner auction starting at noon.

The Nitro Antique Car Club will be holding a car show at the Nitro High School parking lot from 9 a.m. to 3 p.m. Live music by Poser Joe at 11 a.m. Bring an unused toy for the club's Toys for Tots program.

The Absten family will be making apple butter and hosting a vendor fair starting at 8 a.m. at 9430 Heizer Creek Road, Poca.

The Buffalo Octoberfest will be held from 9 a.m. to 5 p.m. at Shoppers Circle in Buffalo.

The Putnam County Animal Shelter Halloween Pet Costume Contest & Fall Outdoor Market Fundraiser will be held from 9 a.m. to 2 p.m. at the shelter.

The Putnam County Deputy Sheriff's Association Car Show will be held from 10 a.m. to 2 p.m. at the Putnam County Courthouse in Winfield. \$10 per vehicle.

The Winfield United Methodist Church, 20 Radwin Drive, will be hosting a Free Community Breakfast from 8:30 to 10:30 a.m.

The Hurricane First Church of the Nazarene, 358 US Route 60, will be holding a Trunk or Treat at 4:30 p.m.

The Cops N Rodders Classic Car Club will be holding a cruise in at the Putnam County Bank Loan Center parking lot from 5 p.m. until dusk.

## OCTOBER 16

There will be a Putnam County Emergency Services Special Levy informational meeting for Teays Valley Fire District property owners at 2 p.m. at the Teays Valley Fire Department in Scott Depot.

Third Sunday Board Games will be held from 12:30 to 4:30 p.m. at the Hampton Inn conference room in Teays Valley.

## OCTOBER 19

There will be Trunk or Treat from 6 to 7:30 p.m. at Bethel Baptist Church, Hurricane Creek Road, Hurricane.

## STARTING OCTOBER 20

There will be square dance lessons on Thursdays from 7 to 9 p.m. at Forrest Burdette Methodist Church in Hurricane.

## OCTOBER 20

There will be a Birth to Three pamper party to celebrate their practioners from 6 to 9 p.m. at Valley Park in Hurricane.

## OCTOBER 21 - 22

The West Virignia Book Festival will be held at the Capitol Theatre, 123 Summers Street, Charleston. For more information, go to <http://www.wvbookfestival.org>

## OCTOBER 21

The Cross Lanes United Methodist Church Baby Love Pantry will be open from 10 a.m. to noon. Diapers and wipes will be provided. The church is located at 5320 Frontier Drive, Cross Lanes. For more information, call (304) 415-3194.

Bancroft Mission, 5936 Charleston Road, Bancroft, will be holding TODAH, an evening of praise and worship, starting at 6:30 p.m.

The Putnam County

# First Lady Student Ornament Competition

Greetings from the Governor's Mansion!

It is my pleasure to invite students from your school to create and decorate an ornament as a class as part of the eighteenth annual 2022 First Lady Student Ornament Competition. This year, to celebrate the holiday season, we have chosen “Nutmcracker” as the theme for our ornament.

Classrooms are invited to submit an ornament, so please pass this information along to the art teacher at your school or any teacher who would like to make this a class project. All ornaments will be displayed at the West Virginia State Capitol Complex during the 2022 holiday season. The ornaments will be classified in four divisions according to grade: K-2, 3-5, 6-8, and 9-12. Each ornament will be individually judged, and four winners will be selected, one from each division.

The winning individuals, groups, or classes will be invited to participate virtually in the State Capitol's annual holiday event, the Joyful Night Celebration. Further details will be provided to the winners. In January 2023, the four winning ornaments will be donated to the West Virginia State Museum for their permanent collection.

Please submit your “Nutmcracker” class ornament by Friday, November 18, 2022. Detailed information on the ornament decoration procedure is included below. If you have any questions, please send Elizabeth Yeager an email at [Elizabeth.A.Yeager@wv.gov](mailto:Elizabeth.A.Yeager@wv.gov).

Every year, we look

Chamber of Commerce will be holding Toast! at 8 a.m. at Area 34, 971 State Route 34, Teays Valley.

Let's Be Frank Halloween Free Family Paint Class will be held from 11:30 a.m. to 1 p.m. at the party room at the Commons Building, Valley Park (the building near the large playground at Valley Park). To register, go to <https://sokaiclubhouse.com>

Forrest Burdette Memorial United Methodist Church, Putnam Avenue, Hurricane, will be holding Flick or Treat at 6 p.m. Join in for family movie night, dinner, and treats.

**OCTOBER 22**  
The Cross Lanes

forward to hosting this competition with the Department of Arts, Culture and History. The Governor and I love to see how talented our students are! We wish you a wonderful school year and truly appreciate your participation in this holiday tradition.

With warmest regards,  
Cathy Justice  
First Lady of West Virginia

Design and Submission Information for the 2022 First Lady Student Ornament Competition

- Only one ornament per class is allowed for judging.
- The ornament should represent the “Nutmcracker” theme.
- The ornament must be no taller than 6 inches and can be three-dimensional
- For the construction of the ornament, use a lightweight wood or lightweight materials such as paper, foam board, cardboard, felt, or paper mache.
- Be creative! Decorate your ornament with items such as glitter, paint, crayons, aluminum foil, or paper.
- You must write on the reverse side of the ornament or attach the following to the ornament:
  - o Teacher's name
  - o School and Class
  - o Email address
  - o Phone number
  - o Mailing address

If the information is not written on the reverse side of the ornament or attached to the ornament, it will be displayed on the tree, but not eligible for judging.

- Attach a five-inch loop of string or ribbon to hang the ornament on the tree.
- The ornament will not be returned.
- The ornament must be received no later than Friday, November 18, 2022, at the Department of Arts, Culture and History. Ornaments received after this date cannot be judged.
- The winning class will be notified the week beginning November 28th. Please send or deliver the ornament to:  
Elizabeth Yeager  
Department of Arts, Culture and History  
The Culture Center  
1900 Kanawha Blvd, East  
Charleston, WV 25305  
If you have any questions, please contact Elizabeth Yeager at [Elizabeth.A.Yeager@wv.gov](mailto:Elizabeth.A.Yeager@wv.gov).



Normy lived in Rosewood Place in Hurricane with her caretaker, Eddie King. She was trapped by a resident of the subdivision and dropped in an unknown location. There is a considerable REWARD for her return or the location where he dropped her.

Normy is a longhair gray and white female cat with a black back and tail. She is around six years old.

If you have seen this cat, call Eddie M. King at 304-543-3529 and leave a message. Mr. King lives at 501 Rosewood Place, Hurricane, WV 25526.

# The Way We Were, The Way We Are

By Brenda Burke

The boys are back in school... we still work everyday before school or after on Facetime, or in person... weekends also. Their Spanish tutor comes to them on weekends, and they go to another Spanish tutor during the week. Fifth grade, last year in elementary... second grade... they go to a special gifted elementary here in Palm Harbor. Delightful school. I recently went for the Grandparents' Day celebration... at the same time, they had the book fair... what an experience...

Our lives have changed. Life is not what it was a few years ago. Covid has changed the way we go about our daily routines. I still do not go in public places that are large. We eat outside if we are celebrating at a restaurant. I don't go in big stores. For me to go to the school was an anomaly. We are careful.

Covid has hit almost all of my family. I hesitate to write “except me” because who knows when? My family has been so protective of me. Family visited... got Covid. I escaped... somehow. We thought how ironic after we have all been so careful that Mom/Nana does not get it. Not sure...my eldest granddaughter, who lives in Brooklyn and works in NYC, recently saved for a trip home to attend her college friend's book reveal party...alas...the author and husband got Covid... so it was canceled after grand arrived home... my daughter turned fifty this summer...her day delayed...my son turned 50 in 2020...we all know what that was like...I could not visit...so many plans changed, and now we just take it in stride as if it has always been this way. Don't make plans that cannot be changed.

The little boys just move on in life and adjust also. They live with Covid days knowing that anything can be cancelled. All of my family is vaccinated, but that doesn't matter if others refuse...it is out there.

I have read that there will be a yearly vaccination, and even for this writer who has horrible side effects to any vaccine, that means getting it. Just in case. I want to live a long life...

Someone asked me recently by text or email what I wish for in life...I wish to live even longer, to enjoy my children and grandchildren for years

## Halloween Pet Costume Contest

The Putnam County Animal Shelter will be hosting a Halloween Pet Costume Contest and Fall Outdoor Market fundraiser on October 15 from 9 a.m. - 2 p.m. at the shelter. Entries into the contest will be \$5 per pet, per category. The categories are Best Former Shelter Pet, Scariest , Funniest, Most Original, & Group Costume. The contest will begin at 12:30 p.m., with registration starting at 11:00 a.m.

For more information, please contact the shelter directly or Tara at 304-545-7717 or [Postalbarbie@yahoo.com](mailto:Postalbarbie@yahoo.com).

to come, to see prayers answered, to be healthy. One comment brought a laugh, but if one has not experienced...I wish to have my Dr. Smith in WV as my doctor. I am sorry. Having gone to this esteemed physician for almost 30 years, it has been difficult to adjust. There is no one like him... that I can find... I am seriously considering, after Covid makes it safer... or Covid leaves... or whatever words I need to use, flying to WV and making an appointment for my doctor there, Dr. Stephen Smith. The stress of going to appointments, after I cancel a million times, waiting on blood test results... being told... whatever, I come home wanting to go home to the safety of my doctor. Alas... that wish is not going to come true... although when I go to WV to see Linda and all, I just might have to have my appointment there... I am thankful for the kind, gentle care he gave me all through the years... I never have taken him for granted as I know he is unusual in his profession.

Life is not the same as it was. Covid means wearing a mask... I have never minded that and continue... hearing that numbers are up... down... a new booster... perhaps eventually a medicine that will help even the mildest cases... hearing that more and more are getting the vaccine... that it is a thing of the past... that little ones don't have changed plans... that older grands can plan and fly and have vacations as they want...

My eldest grand was studying at a university in the U. K for her junior college year, she immediately flew home when her granddad died... early 2020 before Covid... and then suddenly, she had to pack and return home again because of Covid. She had studied in Greece and Italy, a month each... but this was for a semester... fortunately, the university permitted her to finish that year online. The middle grand was to study in Italy earlier this year... Covid cancelled that plan... I hope she gets to go before her senior year is over.

We all realize that none of this is as important as the lives that have been lost... these are little inconveniences, but they do portray how life is not the same anymore because of this virus. I can't believe that there are still those who don't believe it is real. Amazing... really?

As we go on day by day, we are careful... we are not fearful... but let me say that once Covid has knocked on the door, arrived for a stay, it is not easy to understand why others don't take it seriously... I still maintain that the bleach I use has helped... Others grin at me... just being Mom and Nana...

Prayers for those experiencing the virus... thanks that my family has survived experiencing the virus, although it was close before the vaccine... prayers that others will wake up and say... ENOUGH... because the way we were is the way we are... changing our lives day by day. Get vaccinated, mask, and isolate if necessary...



# WVSU, Toyota Partner to Promote STEM Education in Area Schools

Continued from Page 1

our communities have the tools and resources needed to live their best lives. Yellow Jacket Innovators will give students a unique opportunity to augment what they learn in the classroom and peak into the amazing work our team does at Toyota West Virginia.”

The activity boxes will be developed in partnership with Toyota and education majors at WVSU this fall, with the goal to launch and pilot the program with three area classrooms in Spring 2023. Boxes will include engaging STEM activities, an informational sheet about the associated careers, and a QR code where students can go

online and learn from local Toyota employees about different manufacturing career pathways.

This initiative aims to improve STEM knowledge, science skills and attitudes, science interest and thinking, and STEM career awareness in participating WVSU education students and youth participants.



The following events happened on these dates in West Virginia history. To read more, go to e-WV: The West Virginia Encyclopedia at [www.wvencyclopedia.org](http://www.wvencyclopedia.org).

Oct.13, 1863: The Battle of Bulltown took place. The location was valuable during the Civil War because the Weston & Gauley Bridge Turnpike crossed the Little Kanawha River on a covered bridge at this site.

Oct. 14, 1947: In a Bell X-1 rocket airplane dropped from a B-29 bomber, Chuck Yeager broke the sound barrier by flying 700 miles per hour. He set another speed record on December 12, 1953, by flying two-and-a-half times the speed of sound in a Bell X-1A.

Oct. 14, 1949: WSAZ-TV went on the air on channel 5. Early shows included the first telecast of a Marshall College (now University) basketball game on December 3, 1949.

Oct. 15, 1839: Aretas Brooks Fleming was born in Fairmont. In 1888, Fleming won the Democratic nomination for governor and then won West Virginia’s most controversial gubernatorial election.

Oct. 16, 1859: John Brown and his raiders captured the arsenal at Harpers Ferry, but they were soon besieged by the local militia and federal troops. The raid galvanized the nation, further alienating North and South

any possible middle ground for compromise.

Oct. 16, 1922: The Rev. Leon Sullivan was born in Charleston. In 1977, Sullivan initiated the original Sullivan Principles, a code of conduct for companies operating in South Africa. The Principles were among the most effective efforts to end the system of apartheid.

Oct. 17, 1859: Heyward Shepherd, an African-American, was killed by John Brown’s raiders at Harpers Ferry. Shepherd was a porter at the local railroad station and a property owner in nearby

Winchester, Virginia.  
Oct. 18, 1941: William “Billy” Cox was born in Wheeling. He is one of two bassists to have played regularly with legendary guitarist Jimi Hendrix.  
Oct. 19, 1894: Historian and illustrator Julius Allan DeGruyter was born in Charleston. A self-taught painter and illustrator, DeGruyter’s art appeared in numerous exhibits and is represented in the collections of the State Museum. The artwork includes scenes of early Charleston.  
e-WV: The West Virginia Encyclopedia is a project of the West Virginia Humanities Council. For more information contact the West Virginia Humanities Council, 1310 Kanawha Blvd. E., Charleston, WV 25301; (304) 346-8500; or visit e-WV at [www.wvencyclopedia.org](http://www.wvencyclopedia.org).

# Winfield VFD Recipient of \$488,985 Grant

Continued from Page 1

safely,” Sen. Capito said. “As Ranking Member of the Senate Homeland Security Appropriations Subcommittee, which oversees funding for FEMA, I have helped our fire departments utilize the AFG program to help better serve their communities, and I will continue to ensure our first responders have these necessary resources they need to safely serve West Virginians.”

“Our brave West Virginia firefighters risk their lives every day to protect our communities, and we must ensure they have the necessary equipment and resources to do their jobs safely

and effectively,” Senator Manchin said. “I am pleased FEMA is investing more than \$8.1 million to support fire departments, firefighters and additional first responders across the state, and I look forward to seeing the positive impacts of the funding.

In addition to the Winfield grant of \$488,985, Assistance to Firefighters Grants were awarded to Sutton Volunteer Fire Department (Braxton County), Moorefield Volunteer Fire Company (Hardy County), Folsom Volunteer Fire Department (Wetzel County), South Fork Volunteer Fire Department (Pendleton County), Bedington Volunteer Fire and Rescue Department (Berkeley

County), Tyler Mountain Volunteer Fire Department (Kanawha County), City of Wheeling (Ohio/Marshall County), Jackson’s Mill Volunteer Fire Department (Lewis County), West Side Volunteer Fire Department (Kanawha County), Ravenswood Volunteer Fire Department (Jackson County), White Sulphur Springs Emergency Medical Services (Greenbrier County), East Fork Volunteer Fire Department (Mingo County), City of Saint Marys (Pleasants County), Wilderness Volunteer Fire Department (Nicholas County), Keslers Cross Lanes Volunteer Fire Department (Nicholas County), Short Gap Volunteer Fire Company (Mineral County), Mineral Wells Volunteer Fire Department (Wood County), Smithburg Volunteer Fire Department (Doddridge County), Point Pleasant Volunteer Fire Department (Mason County), Maysville Volunteer Fire Company (Grant County), Pipestem Volunteer Fire Department (Summers County), and Ohio River Road Volunteer Fire Department (Cabell County).

# Meet Some of Hurricane’s Oldest Families

Continued from Page 1

to have a house here,” Greg indicated a spot overlooking the valley. “Dad said he used to find an excuse to be here around dinner time. There were only five kids in this family instead of ten, they always had more to eat than the folks at home”.

“I can imagine Uncle Larry conniving to get extra food,” I commented. We walked a bit farther along the cows’ trail through the pasture, stopping as Greg showed us an old hand dug well. “I need to get that covered up better before one of the cows gets in it,” he said.

“Say,” Greg went on, “did you ever hear the story Aunt Jennie used to tell about their grandma?” Virginia Harbour Barker, eldest child of Minor Sim & Mary Etta Harbour. The family lived with Charles & Kate Harbour when Jennie was young, and according to her, Grandmother Kate told this story herself.

I heard Greg’s voice as if from a distance, as I gazed into the mossy depths of the well. My mind seemed to be searching for something written on my genes.

Suddenly, a bucket crashed through the water’s still surface. I looked across the well at a woman bending over to pull up her bucket with a rope. She paused for a moment, and then the rope from her fingers as she slowly straightened up, stock-still, listening. Her long, hill skirt moved slightly in the breeze, while her keen black eyes searched the trees just up the hill.

In an instant, a scrawny young boy of perhaps thirteen darted from the forest. He recoiled for a moment upon seeing the woman, but then resumed his rapid approach. He wore a tattered white shirt, and the remnants of gray trousers. Although he carried a shotgun, he was not in the least threatening-in fact, he was obviously scared to death.

“They’re after me,” he panted. “Please help me,

Ma’am....please!”

After only a moment’s hesitation, the woman beckoned.

A few seconds later, two men on horseback emerged from the woods, followed by a few comrades on foot. Their blue uniforms were in only slightly better condition than the boy’s had been. They were a bit surprised to meet this unsmiling young woman, her shotgun held loosely, but ready.

“No cause for alarm Ma’am”, one of the men on horseback said, touching his hat. “We’re just chasing a runaway Reb. Perhaps you saw him?”

The woman’s face revealed nothing, but she gestured with the gun barrel, indicating the other side of the pasture.

“Good day, then, Ma’am,” said the officer, touching his hat once

more.

The woman nodded briefly, and slowly lowered the gun to her side as she watched the uniformed men move rapidly toward Charley’s Creek and disappeared into the trees.

“They’re gone now,” she said quietly, apparently to herself.

Then, with a brief rustle, the frightened boy crept from under her skirt. As he rose to his feet and was handed his shotgun, he exclaimed, “God bless you, sped away up the

hollow and out of sight.


The woman, Katie Kirtley Harbour, turned back to her task at the well. The merest hint of a smile played across my great-grandmother’s face. She raised one eyebrow slightly, in the same way I have done a million times. I grinned.

“So do you think all that really happened?” heard Greg asking.

“Oh, yes,” I responded as we resumed our walk. “I’m quite sure it did.”

A Message from UNION OIL & GAS and TEAVEE OIL & GAS

## How Can You Tell Where Gas Lines Are Located?



- Line markers (yellow or yellow with a blue top) are used to indicate the approximate location of underground gas lines.
- The markers are required to display the following information:
  - The material contained in the line.
  - The gas company’s name.
  - A phone number where company officials can be reached in the event of an emergency.
- Pipeline markers are important to public safety. It is a federal crime to willfully deface, damage, remove or destroy any pipeline sign or marker required by federal law.

UNION OIL & GAS and TEAVEE OIL & GAS  
304-586-2151  
[www.unionoilgas.com](http://www.unionoilgas.com)

# The Hurricane Breeze

On-Line Edition Available at single copy price

Go to:

[hurricanebreezenews.com](http://hurricanebreezenews.com)

Subscribe to the Breeze in Putnam County for Only \$20.00 per Year

## Real Estate Auction

Tuesday, October 25th 5:00PM  
Registration & Inspection Begin at 4:00PM

Skidmore Lane  
Poca, WV



Subject 1: 172 Skidmore Lane  
2 Bedroom, 1 Bath  
1,312+/- sqft.  
0.879+/- acre (as assessed) River Lot  
City Water



Subject 2: 121 Skidmore Lane  
1 Bedroom  
0.616+/- Flat Acres (as assessed)  
Utility Building

Subject 3: Combination of Subjects 1 & 2

## Real Estate Auction

Tuesday, October 25th 5:30PM  
Registration & Inspection Begin at 4:00PM


67 Skidmore Lane  
Poca, WV



2 Bedroom, 1 Bath  
654+/- sqft.  
0.55+/- Acres (as assessed)  
Utility Building & Workshop  
Carport

Questions? Please call Todd Short, Agent (681) 205-3044  
RE Terms: 10% down payment made day of auction  
w/balance due at closing w/in 60 days. 10% BP  
JOE R. PYLE COMPLETE AUCTION & REALTY SERVICE  
Joe Pyle, Broker WV212  
5546 Benedum Drive, Shinnston, WV  
(888) 875-1599  
[www.joerpyleauctions.com](http://www.joerpyleauctions.com)






### I Would Rather

Submitted by Myra Simmons

I will not play at tug o’war.  
I would rather play at hug o’war,  
Where everyone hugs  
Instead of tugs.  
Where everyone giggles  
And rolls on the rug.  
Where everyone kisses,  
And everyone grins,  
And everyone cuddles,  
And everyone wins.

### Jokes From Linda

Submitted by Linda Lavender Armstead



A woman invited her friends for dinner. She asked her little daughter to say grace. The little girl said, “I don’t know what to say.”  
“Oh, just say what Mommy says.”  
“Dear Lord, why did I invite these people for dinner,” said the little girl.

### Fillers Contributors Wanted

The Hurricane Breeze always wants Fillers Page contributors. We would like to print your recipes, inspirational sayings, poems, clean jokes, fun facts, and other submissions.

Please send contributions to The Hurricane Breeze Fillers Page, PO Box 310, Hurricane, WV 25526. You can also email submissions to [breezenews@citynet.net](mailto:breezenews@citynet.net)

## Jump-Start Success at School With Wellness at Home

(Family Features) Setting the stage for success in the classroom starts with reliable morning routines the whole family can depend on. Establishing a plan for each day before heading off for work or school is beneficial for staying on time and organized, and many families’ mornings start with a nutritious breakfast. This school year, add better-for-you breakfast recipes like Orange Oatmeal to the menu. These morning meals are powered by 100% orange juice, a delicious option that helps fuel the body with essential nutrients that support a healthy immune system and overall diet quality with no added sugar.

“A growing number of research studies has revealed children who regularly drink 100% orange juice have higher intakes of key nutrients, higher quality diets and may have healthier lifestyle habits, like greater physical activity levels, than children who do not drink OJ,” said Dr. Rosa Walsh, director of scientific research at the Florida Department of Citrus. “Study after study confirms that 100% orange juice not only has a place in the diets of children, but it can also serve as an easy way for parents to provide key nutrients without fear of adverse effects on body weight when served in moderation.”

Consider these nutritional benefits of Florida Orange Juice, “The Original Wellness Drink.”

#### Diet Quality

Because 1 cup of 100% orange juice counts as 1 cup of fruit, it’s an easy way to contribute to your children’s fruit intake. As a kid-favorite, it’s a nutrient-dense beverage that helps increase the intake of key nutrients including vitamin C, folate, thiamin, magnesium, potassium and, in fortified juices, vitamin D and calcium.

#### Immune Support

When paired with a healthy lifestyle, Florida Orange Juice has vitamin C, vitamin D (in fortified juices) and phytonutrients (naturally occurring plant compounds) and may help support a strong immune system.

- Vitamin C – Commonly associated with helping maintain and strengthen a healthy immune system by protecting cells and promoting the production and function of cells. One 6-8-ounce glass of OJ is an excellent source.
- Vitamin D – Plays an important role in regulating immune response and helps cells fight off bacteria and viruses that get into the body. One 6-8-ounce glass of fortified OJ is a good source.
- Plant Compounds, Flavonoids and Colorful Carotenoids – Work to support the immune system by helping to fight inflammation and helping cells communicate with each other, which can help strengthen immune response when encountering infection.

#### No Added Sugar

Unlike foods and beverages that contain added sugars, the natural sugar in 100% orange juice contains vitamins, minerals and phytonutrients. As one of nature’s nutrient-rich foods, OJ is a convenient way to enhance whole fruit intake and reach daily recommendations. Plus, it can be used as a substitute for nutrient-poor foods and beverages, such as sugar-sweetened beverages, in the diets of children and adults.

Find more information and recipe inspiration at [FloridaCitrus.org/OJ](http://FloridaCitrus.org/OJ).

### Orange Oatmeal


Servings: 4

1 1/2 cups water  
1 cup Florida Orange Juice  
1 cup quick cooking steel-cut oats  
1 Florida Orange, peeled and diced  
1 tablespoon agave nectar or honey  
1/4 teaspoon cinnamon  
1/4 teaspoon salt

In medium saucepan over high heat, bring water and orange juice to boil. Add oats to boiling liquids. Return to boil then reduce to medium heat and cook uncovered 5 minutes, stirring frequently. Mix in orange, agave nectar, cinnamon and salt. Remove pan from heat; let stand 1 minute before serving.

## Fillers from Linda

Submitted by Linda~Lavender Armstead  
Washington Hill Road, Hurricane



Never test how deep the water is with both feet.

I’m multitasking – I can listen, ignore and forget at the same time.

Pets can help keep us healthy as well as give love and affection.

When I was in school I had two favorite subjects, lunch and recess.

No matter how cold it is, someone is still sleeping with the fan on.

Every day may not be good, but there’s something good in every day.

If you eat today, thank a farmer. If it’s on your table, thank a trucker. If you eat in peace, thank a veteran.

However difficult life may seem, there is always something you can do and succeed at.

Don’t tell people your plans, show them your results.

He who wakes up early, yawns all day long.

Smile today, tomorrow could be worse.

Yesterdays have a lot of good memories.

Everyone smiles in the same language.

Every step counts. No matter how small.

He who angers you conquers you.

Fruit is evidence of the root.

Life is always rocky when you’re a gem.

Cherish the gifts of friendship and love.

We can only be said to be alive in those moments when our hearts are conscious of our treasures.

You’re speaking kindly to plants help them grow. Imagine what speaking kindly to humans can do.

You can be rich in spirit, kindness, love and all those things that you can’t put a dollar sign on. - Dolly Parton

I believe with all my heart that standing up for America means standing up for the God who has so blessed our land. – Ronald Reagan

Even the strongest hands can lose their grip, the greatest minds can become cloudy, and the biggest of hearts can break. So just be kind.

I’d rather go through the storm with Jesus and sail through life without Him.

Keep what is worth keeping and with the breath of kindness blow the rest away

An ant on the move does more than a dozing ox.

Prayer isn’t a back up plan; prayer is a battle plan.

hairdresser.

Always help someone. You might be the only one who does.

When you find someone loyal, hold on to them tightly.

Be stronger than your excuses.

Impossible was just an option.

Dream big and dare to fail.

I’d rather be tired and rich than be rested and poor.

Leadership is not about the size - it is an attitude.

You can’t change your past but God can change your future.

Stay positive even when it feels like your whole world is falling apart.

Laughter is timeless, imagination has no age, and dreams are forever.

People who are intimidated by you talk bad about you with hopes that others won’t find you are so appealing.

Don’t accept the chatter from the haters - don’t let someone’s 2 cents bankrupt you.

Don’t work 8 hours for a company than go home and not work on your own goals

Forgive yourself for not knowing what you didn’t know before you learned it.

Reality is created by the mind. We can change our reality about changing our mind.

Fake friends believe in rumors. Real friends believe in you.

Don’t rush anything. When the time is right, it will happen.

You learn nothing from life if you think you’re right all the time.

God cares more about our future than He does our past.

When you let anger get the best of you, it brings out the worst in you.

We are all like snowflakes - unique and one-of-a-kind.


It’s so sad and frustrating when you try your hardest but people still don’t find that good enough.

Use your smile to change the world; don’t let the world change your smile.





JOSIAH JAMES HILL 2021 Washington Hill Road 9th Birthday October 14	October 15
BARBARA HEDRICK Huntington Birthday October 14	DOUG SMITH 39 Sunrise Street Worthington, Virginia 50th Birthday October 15
PATRICK FLYNN Kentucky 52nd Birthday October 14	ROBERT STRINGER Cross Lanes 59th Birthday October 15
BRIAN BARR Cattlesburg, Kentucky 41st Birthday October 14	BRENDA MASSIE 4261 Stave Branch Road Fraziers Bottom 64th Birthday October 16
GANCIE NEWSOME KEARNS 4610 Glen Coe Street Leesburg, Florida 73rd Birthday October 14	RICKY ANDERSON Florida 35th Birthday October 16
JOHN WILLIAMS 29 Augusta Lane Hurricane Birthday October 15	THOMAS GREEN Ohio 25th Birthday October 16
JIMMY CARTER Brentwood, Tennessee 70th Birthday October 15	DIXIE BALL HODGES 2334 Old US Route 60 Culloden 86th Birthday October 16
BEA SHEETS Hurricane Birthday October 15	CYNTHIA ROBERTS WOODWORTH Culloden 72nd Birthday October 16
JENNIE FRANKLIN CUMMINGS Huntington 38th Birthday October 15	ROSEMARY KEELING 52 Revere Road Hurricane 53rd Birthday October 17
DONI LEMLEY Route 3, Box 126 Milton 30th Birthday October 15	LAURA JEFFERSON RIDER Ashton-Upland Road Milton 55th Birthday October 17
REV. RON PAGE 308 Westchester Drive Huntington Birthday October 15	JESSICA GILLISPIE SHANK Fraziers Bottom Birthday October 17
NANCY McDOWELL SMITH 743 Washington Hill Road Hurricane 77th Birthday	JENNIFER DAY FARRAR 574 Fairwood Road Huntington



The  
**BREEZE**  
TO SUBSCRIBE  
**CALL**  
562-9881

**Or Use The Coupon Below**  
Mail your New Subscriptions And Renewals To

**The Hurricane Breeze**  
Box 310  
Hurricane, West Virginia 25526

\_\_\_ \$20.00 Per Year (In Putnam County)

\_\_\_ \$30.00 Per Year (In West Virginia)

\_\_\_ \$35.00 Per Year (Out of State)

\_\_\_ New

\_\_\_ Renewal

Enter A Subscription To The Breeze For

Name \_\_\_\_\_

Address \_\_\_\_\_

City \_\_\_\_\_

State \_\_\_\_\_ Zip \_\_\_\_\_

Buffalo UMC  
To Hold 189th  
Homecoming

The Buffalo United Methodist Church, located in the Buffalo Historic Square, along Rt. 62 in Buffalo, will be having a Homecoming Service on Sunday, October 30, beginning at 10:30 a.m.

The guest speaker will be Rev. Richard Justice with special singing by Faith's Promise. A covered dish dinner will follow the service.

Everyone is welcome to come help the church celebrate 189 years as a congregation and 152 years in their church sanctuary.

57th Birthday October 17
LONDALL SPURLOCK 16716 State Route 7 South Crown City, Ohio 73rd Brithday October 17
BETTY WEARS FERGUSON 171 Plantation Creek Road Pliny 75th Birthday October 17

MICHAEL DWAYNE  
“DOBIE” HODGES  
391 Saline River Drive  
Saline, Michigan  
62nd Birthday  
October 17

MORGAN HEDRICK  
ASHLEY  
Nitro  
29th Birthday  
October 17

EMMERSON “EM”  
EDWARDS  
#124 Apple Wood Drive  
Ona  
20th Birthday  
October 18

ROB EDGAR  
14 Hayes Street  
Hurricane  
55th Birthday  
October 18

BRYAN HUGHES  
Charleston  
44th Birthday  
October 18

CHRISTIAN CORNS  
Winfield  
30th Birthday  
October 18

CHARLIE CHASE  
Brentwood, Tennessee  
70th Birthday  
October 19

ANGIE HODGES  
5078 Evergreen Road  
Pliny  
57th Birthday  
October 19

MARGARET JIVIDEN  
PO Box 744  
Poca  
67th Birthday  
October 19

CHRISTY BLACK  
1403 Summers Avenue  
Milton  
53rd Birthday  
October 19

JACKSON BENTLEY  
THOMAS ROWSEY  
#3 Stephen Court  
Culloden  
11th Birthday  
October 20

LARRY McDOWELL  
1087 Davis Road  
Carrollton, Georgia  
84th Birthday  
October 20

REV. C. J. ADKINS  
3401 Hughes Street  
Huntington  
72nd Birthday  
October 20

Triple Holiday  
Craft Fair

The Cross Lanes United Methodist Church Women are sponsoring their “Boo, Gobble, and Jingle” Triple Holiday Craft Fair and Bake Sale on Saturday, October 22nd, from 9:00 – 2:00 p.m. Hot dog concession and "Walking Tacos." For more information, call (304) 415-3194.

Cross Lanes  
Health Fair

The GFWC WV Women’s Club of Cross Lanes is sponsoring their annual free Health Fair, on Saturday, October 22nd, at Cross Lanes United Methodist Church from 9:00 to noon. There will be opportunities for Covid or Flu vaccinations, CAMC Breast Imaging, Colorectal, Plastic Surgery groups, Calfee Chiropractic, and Gahreeb Dental.

For more information, call (304) 546-6249.

Happy  
Anniversary

J. T. and Laura Beth Rowsey of #3 Stephen Court in Culloden will celebrate their sixteenth wedding anniversary on October 14.

Mike and Barb Mullins of Hurricane will celebrate their twenty-eighth wedding anniversary on October 14.

Ron and Cindy Thompson of 2241 South Pine Avenue in Ocala, Florida, will celebrate their thirty-third wedding anniversary on October 14.

Nick and Jess Helmick of Clendenin will celebrate their seventeenth wedding anniversary on October 14.

Tony and Vanessa Smith of 3588 McComas Road in Milton will celebrate their thirty-fifth wedding anniversary on October 16.

Howard and Edna Moore of 504 Crestfield Drive in Bristol, Tennessee, will celebrate their fifty-first wedding anniversary on October 16.

Fred and Laura Bias of #46 Mackenzie Court in Milton will celebrate their thirty-second wedding anniversary on October 18.

John and Valorie Dennison of Huntington will celebrate their twenty-fifth wedding anniversary on October 18.

Tyler and Allie Perry Boschert of Proctorville, Ohio, will celebrate their eighth wedding anniversary on October 18.

Kenneth James and Donna Roberson of 313 Scenic Drive in St. Albans will celebrate their thirty-fourth wedding anniversary on October 19.

Adam and Bethany Noel Drury Henson of St. Albans will celebrate their third wedding anniversary on October 19.

Tom and Mary Lou Turner of 77 Frontier Lane in Hurricane will celebrate their fifty-sixth wedding anniversary on October 20.

Let’s Be Frank  
Free Halloween  
Paint Class

Let’s Be Frank - you deserve a day to be creative. There will be no school in Putnam County on Friday, October 21, so spend some time making memories at this Halloween Art Party held from 11:30 a.m. to 1 p.m. at the party room at the Commons Building at Valley Park in Hurricane.

This is family style instructor lead paint class, so anyone can participate from kids to adult.

Little kiddos ages 2-5 years will create a few crafts. Children in Kindergarten to Adult will paint a Frankenstein canvas painting.

This class is FREE and LUNCH will be provided, so please register for the total number of people that you plan to bring.

To register, go to <https://sokaiclubhouse.com/product/free-family-paint-kids>

This event is being held by The Regional Family Resource Network thanks to generous contributions from the Pallotine Foundation.

Bethel Baptist  
Trunk or Treat

Bethel Baptist Church, Hurricane Creek Road, Hurricane, will be holding Trunk or Treat from 6 to 7:30 p.m. on Wednesday, October 19. There will be candy and hot cocoa. Costumes should be appropriate (nothing scary).

Available Pets at the Putnam  
Animal Shelter

These are a few of the many pets up for adoption at the Putnam County Animal Shelter. By the time that this issue of the Hurricane Breeze is published, these animals may have already been adopted and found their forever homes. However, there are many pets at the shelter that still need homes.

For more information, call the Putnam County Animal Shelter at 304-586-0249.



Meet Lucy! (ID #49178) Lucy is a 5 month old female that came to the shelter as a stray. She is good with other cats. Lucy is looking for a cuddle buddy! Come see this super sweet girl! Adoption fee sponsored.



This is Lucy! (ID #49376) Lucy is an eight-month-old female Heeler mix looking for a home with you. She loves walks and attention. She is good with other dogs. Lucy has lots of energy and needs a place to run. Come take her out for a walk!



# A LIGHT FOR OUR PATH



Photo Credit: benedek

When it’s dark outside, the light on the lamppost illuminates the path and guides us to our front door. At times, we enter dark periods in our lives and can’t see the way – we need some enlightenment. Psalm 119:105 says, “God’s Word is a lamp to my feet and a light for my path.” How can we walk in the light of God’s Word? Visit His house and learn about His Word; the light of the Lord will guide us through the darkness.

### Daily Bible Reading

Obadiah	Nahum	Nahum	Nahum	Habakkuk	Habakkuk	Habakkuk
1-21	1:1-15	2:1-13	3:1-19	1:1-17	2:1-20	3:1-19

Scriptures Selected by the American Bible Society X Daily Devotional at [DailyBible.AmericanBible.org](http://DailyBible.AmericanBible.org)

©2022 Keister-Williams Newspaper Services, P.O. Box 8187, Charlottesville, VA 22906, [www.kvnews.com](http://www.kvnews.com)

## BASIC BIBLE

By Ron Allen  
304-562-9881

### Obedience on the Day of Atonement

Leviticus 16:11-19

On the day of atonement, Aaron, as high priest, was required to offer a bullock as a sin offering, which offering was for himself and for his house. The manner in which this sin offering was made is different from the manner of the offering which Aaron made when he assumed the office of high priest (see Ex. 29). It is also different from bullock sin offerings which were offered up on other occasions.

On other occasions, all of the blood of the bullock is poured out beside the bottom of the altar. On the day of atonement, Aaron does not pour out the blood before the altar. He takes the blood into the holy place (the tent-like structure that houses the table of shewbread, the lampstand, and the golden altar where incense was burned. Beyond the dividing veil is the holy of holies and the ark of the covenant and the mercy seat).

The bullock that served as the sin offering was brought into the tabernacle where Aaron and his sons placed their hands upon its head and then killed it and collected its blood. On every occasion with the exception of the day of atonement, the blood of the bullock was sprinkled upon the horns (the outer projections at the corners) of the brazen altar. On the day of atonement, the high priest took the blood into the holy place and, after proper preparation, entered the holy of holies and sprinkled the blood upon and in front of the mercy seat.

The high priest could not simply enter the holy of holies. The holy of holies was God’s dwelling place. Anyone who looked upon God’s holiness would die. Aaron was to prepare incense which would be burned before the Lord (see Ex. 30:34-36). The high priest was to take this incense and a censer filled with burning coals from the golden altar and then enter into the holy of holies. Immediately upon passing through the veil, he put the incense upon the fire. The holy of holies was filled with a cloud which covered the mercy seat. Shielded by the cloud, Aaron was to dip his finger in the bullock’s blood and sprinkle the blood with his finger. He was to sprinkle the blood upon the mercy seat and in the area between the veil and the mercy seat seven times. The blood of the bullock was of the animal that Aaron and his sons had placed their hands upon and killed. The blood was shed for Aaron and his sons. The cloud prevented Aaron from seeing God’s righteousness, allowing the high priest to live. The covering of blood made it impossible for God to see Aaron’s unrighteousness. When God saw the seven sprinklings, He saw the blood which He would shed upon the cross. Aaron was spared, not by the blood of the bullock, but, by the blood of the Lamb that the Father would supply.

After making atonement for himself, Aaron returned to the full view of the people at the door of the tabernacle where he had previously presented two goats before the Lord — one for a scape goat and one for a sin offering for the people. The two goats, one for sin offering and one for scape goat, were chosen by lot. Aaron then killed (see v. 15) the goat of the sin offering and returned with its blood into the holy place where he had placed incense upon the fire. Again, shielded by the covering cloud of burning incense, Aaron sprinkled the blood seven times on and before the mercy seat in the holy of holies.

#### God’s Provision:

When Aaron had sprinkled the bullock’s blood for himself and his house, he killed the goat of the children of Israel which was for the Lord. This sacrifice was for the people. Acting as an intercessory, Aaron sprinkled the blood of the goat before the mercy seat and upon the mercy seat seven times. When Aaron entered the holy of holies to sprinkle the blood, both that of the bullock and that of the goat, no person except Aaron was to be present within the walls of the tabernacle.

The picture which God has placed before us is that of the high priest and him alone coming before Him. The bullock sacrifice is for the sins of the high priest (and his family) and for the unknown sins of the people which have become known (Lev. 4:13-23), while the goat sacrifice is for known sin of the people. We note that the blood is sprinkled upon both the mercy seat and eastward before the mercy seat. The blood that covered unknown sins (the blood of the bullock) and the blood that covered known sins (the blood of the goat) covered the high priest’s approach the Lord God. The coverage of sin and coverage of one’s approach to God is complete — signified by the seven sprinklings.

The blood of bullocks and the blood of goats was sufficient for Aaron to go alone before the Lord one time and one time only each year.

So much better is the blood of the Lamb which serves as our eternal covering.

New Testament believers know the Lord Jesus Christ as our high priest who gave His blood such that we may boldly approach the Lord God Almighty. His righteous blood covers our every failure.

Let us declare the covenant which is in His blood. Let us love one another and go and teach and baptize as He has commanded.



**GILLISPIE  
TOWING**  
MEDIUM & LIGHT DUTY TOWING

304-562-5978  
304-561-5998  
Fax: 681-233-3363

**Billy Gillispie**  
gillispieenterprises1@gmail.com



**TERRY THAXTON EXCAVATING**

Commercial \* Residential

\* Demolitions \*

Licensed \* Insured

3379 Teays Valley Road  
Hurricane, WV 25526  
(304) 562-2228

WV009976



**H&R BLOCK**

168 Midland Trail  
Hurricane, WV 25526

304-562-5122

Monday - Friday 9-7 Saturday 9-5

FAX 304-562-5155

# Oliver

Fuels & Oils, Inc.

"Petroleum Distributors Since 1950"  
6819 MacCorkle Avenue  
St. Albans, WV 25177

Phone: (304) 727-5549  
Toll Free: 1-877-644-FUEL  
Fax: (304) 727-5115  
Hours: M-F 7:30-5 / Sat. 9-12

- Gasolines & Diesel Fuels
- K-1 Kerosene
- Industrial Oils & Greases
- Site Tanks & Pumps
- Certified  
WV DOT-DBE & WBE

E-mail: [oliverfuels@aol.com](mailto:oliverfuels@aol.com)

**Jill Oliver, President**

**BOBS BARBER SHOP**  
EST - 1968



Staff  
Bob Arnold  
Don Lorrison  
Nathan Arnold  
Robert (Al) Arnold  
Phone 562-5707

Mon 9:00 - 5:30  
Tue 8:00 - 5:30  
Wed 8:00 - 5:30  
Thurs 8:00 - 5:30  
Fri 8:00 - 5:30  
Sat 7:30 - 3:00

## Allen Funeral Home

Jean, Greg and Wesley Allen  
Hurricane, West Virginia

### TOWN & COUNTRY SUPPLY



**NITRO - Open 7 Days**

**WHY PAY MORE  
FOR LESS  
PROPANE?**



OURS

EXCHANGE

LP Cylinders  
Regulators & Hoses  
Special Fittings  
Home Installations  
Commercial Delivery  
Knowledgeable Staff



**Southern States**

**WHITT'S FARM SUPPLY**  
2536 Main Street  
HURRICANE, WEST VIRGINIA  
Phone 562-5111

## PUTNAM COUNTY BANK

**HURRICANE, WEST VIRGINIA**  
Member Federal Reserve System  
Member Federal Deposit  
Insurance Corporation



[www.netranom.com](http://www.netranom.com)

Websites - Networks - Hosting  
Phone Systems - Multimedia

2801 Virginia Avenue  
Hurricane, WV  
304.562.4700

Scott Edwards, Owner  
Located in Old Town Hall

## HENDERSON INSURANCE, INC.

**All Forms of Insurance**  
SINCE 1949

3275 Teays Valley Road  
Hurricane, WV 25526  
304-562-9681



## Metal Center Recycling

1191 James River Turnpike  
Milton, West Virginia

M-F (8 am - 4 pm) Sat. (8 am - 11:30 am)

**304-390-5746**

## HATCHER'S AUTO REPAIR LLC

**Light Truck & Auto Repair**  
2188 Walton Road  
CULLODEN, WV 25510  
304-743-5867

# Obituaries

#### AMOS ADKINS

Amos Adkins, 93, of Culloden, went to be with the Lord on October 4, 2022, after an extended illness. Preceded by his wife Baby and one son Lester Adkins.

He is survived by his children, Gary (Joyce) Adkins, Mike Adkins, Lucy (Ken) Kramer, Teresa "Suzie" Adkins, Tracy Pennington, Terry Pennington, Tharon (Tasha) Pennington; daughter in law Peggy Adkins; grandchildren, Carrie (Jami) Spangler, Shannon (Jaran) Barton, Shane (Stephanie) Laney, Jason (Briana) Kramer, Brian (Heather) Kramer, Jordan Kramer, Todd (Amy) Michell, Stephanie (Bobby) Beckett, Michael Adkins Jr., April (Luke) Flaughner, Cody Adkins, Johnathon Pennington, Clayton Pennington, Ezra Pennington, Isaiah Pennington, and Judah Pennington; great grandchildren Liam Kramer, Addy Kramer, Caroline Kramer, Reese Kramer, Jack Kramer, Joshua Cox, Nathan Cox, Calab Cox, Mahaylee Johnson, Braxton Flaughner, Lane Flaughner, Emery Flaughner, Jera Beckett, Blake (Callie) Mitchell, Sara Mitchell and Kaylee Mitchell, Great Great Granddaughter Blakley; brother Red Adkins; sister Jean White, and many cousins, nieces and nephews who loved him greatly.

Funeral service was Friday, October 7, 2022, at Allen Funeral Home with Pastor

Hern Adkins officiating. Burial was in Valley View Memorial Park.

#### GILDA 'PEE WEE' BEAVER

Gilda G. "Pee Wee" Beaver, 88, went home to be with the Lord on Thursday, October 6, 2022. She was a 1952 graduate of Buffalo High School. She was a loving wife, mother, grandmother and great grandmother. Gilda enjoyed reading and spending time with her family more than anything.

Born October 19, 1933, she was the daughter of the late Wilson and Rhoda Grimes. In addition to her parents she was preceded in death by her brother, Wilson "Sonny" Grimes; sisters, Janice "Peggy" Slade and Vadna May Grimes.

Gilda is survived by her loving husband of 68 years, Loyle "Jim" Beaver; children, Loyle "Danny" Beaver (Danette), Kay Williams, Jimmy (Patty) Beaver; grandchildren, Herman (Allison) Beaver, Miranda (Erron) Craig; great grandchildren, Easton, Addison and Willow Craig. She is also survived by many nieces, nephews and dear friends.

Funeral service was Tuesday, October 11, 2022 at Raynes Funeral home, Buffalo, with Pastor Adam Null officiating. Burial was in Buffalo Memorial Park,

Buffalo.

#### BRENDA GAY COCHRAN

Brenda Gay Cochran, 68, of Winfield, formerly of Buffalo, passed away October 9, 2022.

Brenda is preceded in death by her husband Junior Dale Cochran and her parents Ralph "Bud" and Velva Fisher.

She is survived by her two daughters Samantha and her husband Lonnie Bailes of Leon and Tabitha Cochran of Winfield; eight siblings Ronald, Robert, Bill, Mary, Betty, Loretta, Lorene, and Irene; three grandchildren Nick, Trevor, and Alli; special great nephews Kenneth and Dakota McGee and a host of other family and friends.

A tribute to the life of Mrs. Brenda Gay Cochran was held Thursday, October 13, 2022 at Gatens-Harding Funeral Home Chapel with Pastor Steve Berkhouse officiating. Burial was in Haven of Rest Memory Gardens.

Continued to Page 7

## Deadline

The deadline for submissions to the Breeze is Monday at noon.

Submissions may be emailed to: [hurricanebreeze@citynet.net](mailto:hurricanebreeze@citynet.net)



## For Results Try The Breeze Want Ads



### Limestone, Gravel Riprap, Sand

We offer it all plus a variety of delivery  
options and great yard prices



304-755-3636

Scary Creek  
Industrial Park

304-755-3638

### FOR SALE

**Walnut** - suitable for  
woodworking and  
firewood. Jerry Mitchell  
@ 304-562-7480

9-22-1t

Breeze Want Ad rate is  
20¢ per word with  
with a \$3.60 minimum

## Obituaries

Continued from Page 6

### ELIZABETH JEAN ELLIS

Elizabeth Jean Ellis, 86, of Hurricane, went to be with the Lord on Sunday, October 2, 2022.

She was born April 12, 1935, in Winfield, to the late Hobart and Opal Lacy. She is also preceded in death by her husband, Harold Ellis; sister, Charlotte Jane Spence; and brothers, Billy Joe Lacy and Hobart D. "Sonny" Lacy.

She is survived by her children, Susan Walker Duryea of Clinton CT and John Jay Walker of Bidwell OH; and her nieces.

Funeral service was Monday, October 10, 2022 at Chapman Funeral Home, Hurricane, with Rev. Dr. Ellis E. Conley officiating. Burial was in Cunningham Memorial Park, St. Albans.

### ALCINOUS 'AL' FERGUSON

Alcinous "Al" Lakin Ferguson passed away October 10, 2022 at Teays Center in Hurricane. Al was preceded in death by his parents Hubert Ferguson and Zelda Billups Ferguson,

He was raised in Fort Gay, and graduated from Fort Gay High School. He moved to Hurricane in 1981. He is survived by his sister Connie Berry of North Carolina, nephew Mitch Smalley (Julia) of North Carolina and special friend Charolette Henson of Hurricane. Al's wishes were to be cremated and a Graveside Military Service will be held in Woodmere Cemetery in Huntington at a later date.

### MARSHALL HANGER

Marshall Pullins Hanger, 69, of Hurricane, passed away on Wednesday, October 5, 2022, after a long-fought battle with cancer. He was in the U.S. Marine Corps with 10 years of service. He was a retired bus driver for Putnam County Schools. He was preceded in death by his parents Lee (Red) an Edith Hanger, Everette (Hodge) Pullins, siblings, sisters Tommy Adkins, Donna Pullins and brother Henry Pullins.

He is survived by his wife Melody, mother Pauline

Pullins, daughters Korri (Ryan) Powers, Leona Hanger, stepdaughter, Danielle Utt, stepson Stephen Michael Sowards, sisters Flora Lee Francis, Carolyn Studyvin, Debra (Doug) Barker, Grace (Bill) Ore, Susan Dickens, brothers, Roger Pullins and Sidney (Tina) Pullins. Grandchildren, Audrey Hanger, Joey Rhodes II, Ivy Rhodes, Lilah Rhodes, Peyton Sowards, and great granddaughter, Hadley Bird.

A celebration of life ws held Monday, October 10, 2022 at Allen Funeral Home Hurricane.

### WANDA ELAINE HARRISON

Wanda Elaine Harrison, 74, of Poca, passed away Tuesday, October 4, 2022 at HospiceCare at C.A.M.C. She was a 1967 graduate of Poca High School, and a homemaker.

She was preceded in death in 2016 by her husband of 33 years, Edgar Harrison; sisters, Violet Parkins and Deanie Craig; and brother, Bill Gibson.

Survivors include her sister, Bonnie Cabell of Red House; as well as several nieces, nephews, and extended family and friends.

Funeral service was Monday, October 10, 2022 at Raynes Funeral Home Eleanor with Pastor Randy Browning officiating. Burial was in Wade Chapel Cemetery, Red House.

### NATALIE R. MCNEELY

Natalie R. McNeely, 47, of Scott Depot, passed away on Saturday, October 8th, 2022 at her home following a sudden illness. She was a 1993 graduate of Winfield High School and a graduate of Marshall University where she obtained a Masters Degree. She was a current employee of West Virginia Wellness in Teays Valley where she worked as a therapist.

She was preceded in death by her father, Larry J. McNeely.

Survivors include her loving mother, Shirley A. McNeely of Scott Depot; sister, Jessica A. McNeely of Teays Valley; brother, Gregory Michael McNeely and his wife Meredith of

Florida; nephew, Jackson McNeely of Florida.

Funeral service was Thursday, October 13, 2022 at Raynes Funeral Home, Eleanor. Burial was in Beech Grove Cemetery, Eleanor.

### DELORIS 'JUDY' PAULEY

Deloris "Judy" Pauley, 78, of Poca, passed away peacefully at home on October 6, 2022.

Judy loved her family and enjoyed working with her flowers. She was a member of Barnett Chapel Church.

She is preceded in death by her husband Earl "Butch" Pauley; parents Roy and Willa Harrison; son Herbert Eugene Cochran; daughter Sharon Young; 6 brothers and 3 sisters.

She is survived by her six children Mike and his wife Melva Cochran, Keith and his wife Teresa Cochran, Trish and her husband Mark Holstein, Donna Goodwin, Kim Pauley and Kellie Pauley; 17 grandchildren; 3 great-grandchildren and a host of nieces and nephews.

A tribute to the life of Deloris "Judy" Pauley was conducted Tuesday October 11, 2022 at Gatens-Harding Funeral Home Chapel with Pastor Randy Carter officiating. Burial was in Barnett Chapel Cemetery.

### KELLY MAE SHELTZ

Kelly Mae Sheltz, 53, of Culloden, went to be with the Lord October 5, 2022 following a short hospitalization. Kelly was a 1988 graduate of Hurricane High School. She held various positions in retail before dedicating herself to taking care of her parents full time. She is preceded in death by her father Ronald and mother Carol Sheltz and niece Robyn Tucker.

Kelly is survived by her fiancé John, brother Scott (Diane), and sister Lisa (Chris), nephews Shane and Brent and her dogs Buddy and Rooster.

Funeral service was Wednesday, October 12, at Allen Funeral Home with one of a Pastors from One Life Church Hurricane officiating. Burial was in Tyler Mountain Cemetery in Cross Lanes.

## West Virginia Statewide Classified Network

Featured in WVPA Newspapers Across West Virginia

### CAREER

TRAIN ONLINE TO DO MEDICAL BILLING! Become a Medical Office Professional online at CTI! Get Trained, Certified & ready to work in months! Call 877-635-0244. The Mission, Program Information and Tuition is located at CareerTechnical.edu/consumer-information. (M-F 8am-6pm ET)

### HEALTH/MEDICAL

LOOKING FOR ASSISTED LIVING, memory care, or independent living? A Place for Mom simplifies the process of finding senior living at no cost to your family. Call 1-888-918-8270 today!

STROKE AND CARDIOVASCULAR DISEASE are leading causes of death, according to the American Heart Association. Screenings can provide peace of mind or early detection! Contact Life Line Screening to schedule your screening. Special offer - 5 screenings for just \$149. Call 1-855-915-3562

DON'T LET THE STAIRS LIMIT YOUR MOBILITY! Discover the ideal solution for anyone who struggles on the stairs, is concerned about a fall or wants to regain access to their entire home. Call AmeriGlide today! 1-844-592-5113

PORTABLE OXYGEN CONCENTRATOR May Be Covered by Medicare! Reclaim independence and mobility with the compact design and long-lasting battery of Inogen One. Free information kit! Call 833-274-3943

UP TO \$15,000.00 OF GUARANTEED LIFE INSURANCE! No medical exam or health questions. Cash to help pay funeral and other final expenses. Call Physicians Life Insurance Company-888-217-5559 or visit www.Life55plus.info/vw

DENTAL INSURANCE from Physicians Mutual Insurance Company. Coverage for 350 plus procedures. Real dental insurance - NOT just a discount plan. Do not wait! Call now! Get your FREE Dental Information Kit with all the details! 1-855-405-3412 www.dental50plus.com/press #6258

APPLYING FOR SOCIAL SECURITY DISABILITY or Appealing a Denied

Claim? Call Bill Gordon & Assoc. Our case managers simplify the process & work hard to help with your case. Call 1-844-448-0317 FREE Consultation. Local Attorneys Nationwide [Mail: 2420 N St NW, Washington DC. Office: Broward Co. FL (TX/NM Bar.)]

### INTERNET/TV

AT&T INTERNET. Starting at \$40/month w/12-mo agmt. Includes 1 TB of data per month. Get More For Your High-Speed Internet Thing. Ask us how to bundle and SAVE! Geo & svc restrictions apply. Call us today 1-844-358-7158.

4G LTE HOME INTERNET Now Available! Get GoTWS with lightning fast speeds plus take your service with you when you travel! As low as \$109.99/mo! 833-586-1598

DIRECTV STREAM - The Best of Live & On-Demand On All Your Favorite Screens. CHOICE Package, \$84.99/mo for 12 months. Stream on 20 devices in your home at once. HBO Max included for 3 mos (w/CHOICE Package or higher.) No annual contract, no hidden fees! Some restrictions apply. Call IVS 1-855-656-0296

DISH NETWORK. \$64.99 for 190 Channels! Blazing Fast Internet, \$19.99/mo. (where available.) Switch & Get a FREE \$100 Visa Gift Card. FREE Voice Remote. FREE HD DVR. FREE Streaming on ALL Devices. Call today! 1-855-736-4350

EARTHLINK HIGH SPEED INTERNET. As Low As \$49.95/month (for the first 3 months.) Reliable High Speed Fiber Optic Technology. Stream Videos, Music and More! Call Earthlink Today 1-866-305-7264

HUGHESNET SATELLITE INTERNET - 25mbps starting at \$49.99/mo! Get More Data FREE Off-Peak Data. FAST download speeds. WiFi built in! FREE Standard Installation for lease customers! Limited Time, Call 1-877-567-2866

### MISCELLANEOUS

BATH & SHOWER UPDATES in as little as ONE DAY! Affordable prices -

No payments for 18 months! Lifetime warranty & professional installs. Senior & Military Discounts available. Call: 844-601-2044

UPDATE YOUR HOME with Beautiful New Blinds & Shades. FREE in-home estimates make it convenient to shop from home. Professional installation. Top quality - Made in the USA. Call for free consultation: 877-802-8381. Ask about our specials!

SAFE STEP. NORTH AMERICA'S #1 WALK-IN TUB. Comprehensive lifetime warranty. Top-of-the-line installation and service. Now featuring our FREE shower package and \$1600 Off for a limited time! Call today! Financing available. Call Safe Step 1-844-803-1282

HANDS ON THE RIVER MESSAGE, Geraldine Gardner, LMT, 3422 Pennsylvania Ave., Charleston, WV. Call (304) 541-9139 for an appointment.

PREPARE FOR POWER OUTAGES TODAY with a GENERAC home standby generator \$0 Money Down + Low Monthly Payment Options Request a FREE Quote. Call now before the next power outage: 1-844-901-2301

THE GENERAC PWRCCELL, a solar plus battery storage system. SAVE money, reduce your reliance on the grid, prepare for power outages and power your home. Full installation services available. \$0 Down Financing Option. Request a FREE, no obligation, quote today. Call 1-833-310-1895

ELIMINATE GUTTER CLEANING FOREVER! LeafFilter, the most advanced debris-blocking gutter protection. Schedule a FREE LeafFilter estimate today. 15% off Entire Purchase. 10% Senior & Military Discounts. Call 1-844-295-2840

WESLEY FINANCIAL GROUP, LLC TIMESHARE CANCELLATION EXPERTS Over \$50,000,000 in timeshare debt and fees cancelled in 2019. Get free informational package and learn how to get rid of your timeshare! Free consultations. Over 450 positive reviews. Call 844-738-0094

Place YOUR statewide ad today any of three easy ways:

Call classifieds at this Newspaper

Or WVPA at 1-800-235-6881 or Visit [www.wvpress.org](http://www.wvpress.org)



### MOTORCYCLES WANTED \*BEFORE 1985\*



All Makes & Models.  
Running or Not. Any Condition.  
\$Cash Paid \$ Free appraisals.  
CALL: 1- (315)-569-8094

Or Email:  
[Cyclerestoration@aol.com](mailto:Cyclerestoration@aol.com)

## Learn how we can GROW a talented workforce in West Virginia starting with our youth

### 2022 WV EDUCATION SUMMIT PATHWAYS TO THE FUTURE

Strategies to Grow Your Own

**Tuesday, October 18**  
9AM-2PM  
Embassy Suites, Charleson



### KEYNOTE SPEAKER David Donaldson

Managing Partner at the National Center for Grow Your Own, Harvard University

## EducationAlliance

Business & Community for Public Schools

**REGISTER TODAY!**  
[EDUCATIONALLIANCE.ORG/SUMMIT](http://EDUCATIONALLIANCE.ORG/SUMMIT)



### Timeshare Cancellation

Get your free information kit  
and see if you qualify:

**844-738-0094**

### JUDITH L. WARNER

Judith L. Warner, 62, of Leon, passed away peacefully on Saturday, October 8th, 2022. She was a longtime employee at Lakin State Hospital.

She was the daughter of the late Vernon James Green and Mary Lou Green. In addition to her parents, she was preceded in death by her son, Ryan Lee Warner.

Survivors include her husband, Danny M. Warner; sons, Cody Alan

Warner of Leon and Jason Lee Warner of Columbus OH; sister, Maryland Erdy; brothers, Wayne Green, Ronnie Green, Richard Green, Mike Green and Jerry Green. Judy is also survived by several nieces, nephews and extended family.

Funeral service was Wednesday, October 12, 2022 at Raynes Funeral Home, Buffalo, with Shawna Lewis officiating. Burial was in Stewart & Warner Cemetery, Leon.



LEGAL ADVERTISEMENT

LEGAL ADVERTISEMENT

NOTICE

This Notice is to inform anyone who has lawful standing to view this file and who wishes to review the complete file on record may do so by requesting an appointment with

Pamela Louise Brewer  
c/o rural route H066 Box 29  
at 4229 Poca River Road South  
Poca, West Virginia Zip Exempt  
Phone: 304-546-4959  
Email: pamsbrewer@yahoo.com

Notice #1  
I, Pamela Louise Brewer, will set the time, date and place for the review of my papers, no exceptions!

Notice #2  
I, Pamela Louise Brewer, have the certified copies of each transfer listed in the summary of the chain of title.

Notice #3  
This formal notice has a total of \_\_\_\_\_ pages.  
It includes:  
1. Notice of Certificate of Acceptance of Declaration of Land Patent  
2. Summary of Chain of Title  
3. Certified Copy of the original land grant  
4. Certified Copy of our current deed.

Notice #4  
Failure of any lawful party claiming an interest to bring forward a lawful challenge to this Notice of Certificate of Acceptance of Declaration of Land Patent and the benefit of Original Land Grant/Patent, as stipulated herein, will be lached and be estoppel to and all parties claiming an interest forever.  
Failure to make a lawful claim, as indicated herein, with sixty (60) calendar days of this notice, will forever bar any claimant from any claim against our allodial patent estate as described herein and will be a Final Judgment.

Pamela Louise Brewer and Wayne A. Brewer  
in care of Rural Route H066 Box 29  
at 4229 Poca River Road South  
Poca, West Virginia [Zip Exempt]  
(Please be advised: ZIP Code declined)

NOTICE OF CERTIFICATE OF ACCEPTANCE OF  
DECLARATION OF LAND PATENT

Patent Number Unknown

LAND GRANT DEED DATED December 1, A.D. 1773  
Library of Virginia Reel I, Page 492

NOTICE OF DECLARATION OF LAND GRANT

KNOW ALL MEN BY THESE PRESENTS: That Pamela Louise Brewer and Wayne Allen Brewer do certify and declare as follows: That named as "assigns" in the Original Land Grant Deed named above, We bring up said Grant Deed in our own names as it pertains to the land below described.

KNOW ALL YE MEN AND WOMEN BY THESE PRESENTS:

- All written law must identify the territory over which it applies. This is known as Territorial Jurisdiction, which is necessary and must be proven when demanded.
- This is a demand for proof of the alleged territorial jurisdiction of Rocket Mortgage on our private land located without STATE OF WEST VIRGINIA AND UNITED STATES.
- We, the living man and woman, Pamela Louise Brewer and Wayne Allen Brewer, born as free inhabitants on the lands of West Virginia and New Jersey, do hereby certify and declare that We are the "Assignees" at law in the Original LAND GRANT DEED attached, named and numbered above; that We have brought forward said Original LAND GRANT DEED Forever Benefit (See HOOVER V. SCHEIMER, 64 U.S. 23 How 235 in our names as it pertains to the land described therein.

The Warranty Deed (Attachment "C") is our possession that legally describes the land as:

ALL THAT CERTAIN lot or piece of ground with the buildings and improvements thereon erected. Situate on the following described real property:

Situate on Poca River, Poca District, Putnam County, West Virginia, and being more particularly described as follows:

**PARCEL ONE:** Beginning at an iron pin in the original southwesterly line of TRACT NO. 8 OF MAP OF PROPERTY MADE FOR SKIDMORE HEIRS as shown upon a map recorded in the Office of the Clerk of the County Commission of Putnam County, West Virginia, in Deed Book 121, Page 191, said point also being located N. 53° 29' W. a distance of 524.12 feet from an iron pin in the northwesterly line of West Virginia Secondary Route No. 31, said point also being located at the common corner to Parcels Nos. 1 and 3, and running thence from said beginning point with a part of the original southwesterly line of Tract No. 8 of map of property made for Skidmore Heirs N. 53° 29' W. passing a two (2) inch iron pipe (set) at the top of the bank of Poca River at a distance of 694.02 feet and continuing on in the same straight line in all a distance of 706.02 feet, more or less, to a stake at the waters edge of Poca River at the normal pool of Winfield Dam at an elevation of 566; thence running up Poca River with the waters edge as it meanders with five (5) courses and distances N. 61° 06' E. a distance of 131.22 feet to a stake; thence N. 69° 40' E. a distance of 175.61 feet to a stake; thence N. 78° 48' E. a distance of 173.54 feet to a stake; thence N. 84° 49' E. a distance of 191.27 feet to a stake; thence S. 88° 11' E. a distance of 162.27 feet to a stake located at the common corner to Parcels Nos. 2 and 3; thence running with two common lines between said parcels Nos. 2 and 3 leaving said Poca River S. 15° 14' W. passing an old two inch iron pin (found) at the top of the bank at a distance of 6.96 feet and continuing on in the same straight line in all a distance of 142.42 feet, more or less, to a two inch iron pipe (set) at a common corner to Parcel Nos. 1, 2 and 3; thence leaving said common line between said Parcels Nos. 2 and 3 and running with two common lines between Parcels Nos. 1 and 3 N. 87° 23' W. a distance of 190.83 feet to an iron pin (set); thence running S. 21° 50' W. a distance of 310.35 feet to the place of beginning containing 6.207 Acres more or less, and being Parcel No. 3 as shown upon a map made by Field Engineering Company entitled, "Map Showing Parcels of Land Located On Poca River, Poca District, Putnam County, W.V. Presently owned By Ronald E. Moore and Karen A. Moore, ET. AL.," and recorded in the aforesaid Clerk's Office in Deed Book 284, at Page 174.

**PARCEL TWO:** BEGINNING at an iron pin in the original southwesterly line of Tract No. 8 as shown upon a map entitled, "MAP OF PROPERTY MADE FOR SKIDMORE HEIRS" as shown upon a map recorded in the Office of the Clerk of the Putnam County Commission in Deed Book 121, page 191, said point also being located N. 53° 29' W. 218.78 feet from an iron pin (set) in the northwesterly line of West Virginia Secondary Route No. 31 at the most southerly corner of the parcel of land containing 1.786 acres hereinbefore described in the certain deed from Anna S. Moore, widow, to Thomas Herman Moore, dated December 23, 1981 and recorded in said Clerk's Office in Deed Book 261, page 495, said beginning point also being located at the common corner to Tract Nos. 7 and 8 as shown upon said map hereinbefore referred to, and running thence from said beginning point leaving said common corner to Thomas H. Moore with a part of the original southwesterly line of Tract No. 8, N. 53° 29' W. 305.84 feet to an iron pin (set) at the common corner to the parcel of land hereby described and the parcel of land containing 6.207 acres heretofore described in the certain deed from Anna S. Moore, widow to Ronald E. Moore and Karen A. Moore, dated December 28, 1984 and recorded in said Clerk's Office in Deed Book 284, page 171; thence leaving said original southwesterly line of Tract 8 with two common lines between said parcels, N. 21° 50' E. 310.35 feet to an iron pin (set); thence running S. 87° 23' E. 190.83 feet to an iron pin (set) at a common corner to said parcels and the parcel of land containing 4.227 acres heretofore described in that certain deed from Ronald E. Moore and Karen A. Moore to Thomas H. Moore and Donna F. Moore, dated December 14, 1984 and recorded in said Clerk's Office in Deed Book 284, page 24; thence running with the common division line between said parcel hereby described and the parcel of land containing 4.227 acres owned by said Thomas H. Moore, S. 31° 59' E. 185.27 feet to an iron pin (set) at the common corner to the parcel of land hereby described and the parcels of land containing 4.227 acres and 1.786 acres presently owned by said Thomas H. Moore; thence leaving said 4.227 acre parcel and running with the common division line between said parcel hereby described and said 1.786 acre parcel S. 27° 30' W. 343.00 feet to the place of beginning, containing 2.698 acres, more or less, and being identified as Parcel No. 1 on the above referred to map recorded in Deed Book 284, at Page 174.

For the same consideration the parties of the first part further GRANT and CONVEY unto the parties of the second part the right to use that certain 15 foot wide road right-of-way leading from WV Route 31 to the property herein conveyed.

SAVING AND EXCEPTING an outconveyance of 5.55 acres, more or less, and being designated as Tract B, of record in Deed Book 362, Page 554.

END OF REAL PROPERTY DESCRIPTION

- We, the living woman and man, Pamela Louise Brewer and Wayne Allen Brewer, domiciled on and having our dwelling on the land and of the Free and Independent State, West Virginia Republic, NON-DOMESTIC, The United States of America, attach herein said Original LAND GRANT DEED (Attachment "B"), summary chain of title (Attachment "A"), and Warranty Deed, as proof of the matters contained in this Notice.
- NO CLAIM is made herein that We have been assigned the entire tract of land as described in the Original LAND GRANT DEED. Our assignment is inclusive of only the lawful description (item 4 above). The filing of this Notice shall not deny or infringe upon any right, privilege, or immunity of any other Heir or Assigns to any other portion of land covered in the above described Original LAND GRANT DEED.

If a lawfully qualified Sovereign American individual has a Lawful claim to said title and is challenged, the court must be a court of competent jurisdiction which is the Common Law Supreme Court, or any other court of competent jurisdiction (Article III). Any action against a patent by a corporate state or their Respective statutory, Legislative units (i.e. courts) would be an action at law which is outside the venue and the jurisdiction of these Article III Courts. There is no law issue continued herein which may be heard in any of the State or Federal courts (Patent / I/III), nor can any Court of Equity/Admiralty/Military set aside, annul, or change a Land Patent. (See: Corpus Juris Secundum, Volume 73(B), Topic of Public Lands, Section Land Patents.) Quote, "Nothing in the patent can be changed by any party, nothing can be added nor can anything be deducted" once this patent is issued". End of Quote.

Therefore, said Original LAND GRANT DEED, remains unencumbered, free and clear, and without liens or lawfully attached in any way, and is hereby declared to be private land and private property, not subject to any commercial forums (e.g. UCC, etc.) What so ever.

JURISDICTION

THE RECIPIENT HERETO IS MANDATED by Article IV, Sec. 3, Clause 2; Article VI, Sec 2 & 3; and the 9<sup>th</sup> and 10<sup>th</sup> Amendments with reference to the 7<sup>th</sup> Amendment, enforced under Article III, Sec. 3, Clause 1; Article I, Sec. 10, Clause 1, of the Constitution for the United States of America.

PERJURY JURAT

Pursuant to Title 28 USC Sec. 1746(1) and executed "without the United States: We, Pamela Louise Brewer and Wayne Allen Brewer, affirm under penalty of perjury under the laws of the

LEGAL ADVERTISEMENT

United States of America that the foregoing is true and correct to the best of our belief and informed knowledge. And further depose saith not. We now affix our autographs of the above affirmations with EXPLICIT RESERVATION OF ALL OF OUR UNALIENABLE RIGHTS, WITH OUT PREJUDICE to any of those rights pursuant to UCC 1-308 and UCC 1-103.6

We do hereby solemnly declare, and affirm that, in accordance with our best knowledge and conviction, the contents hereof are true, correct, complete, not misleading [Qui omne dicit, nihil excludit. He who says all excludes nothing. 4 Inst. 811] and is hereby executed this 3<sup>rd</sup> day, of the tenth month in the year of our Lord Two Thousand Twenty Two [October 3, 2022] on the soil of West Virginia, The United States of America.

Respectfully submitted

*Bj. Pamela Louise Brewer*  
Pamela Louise Brewer  
*Wayne Allen Brewer*  
Wayne Allen Brewer

Notary Public as JURAT CERTIFICATE

West Virginia State

Kanawha County

The United States of America

On October 03, 2022 date before me, a Notary Republic,

personally appeared Pamela Louise Brewer and Wayne Allen Brewer, who proved to me

on the basis of satisfactory evidence to be the living woman/man whose Names were

autographed before me and subscribed to the within attached instrument and

acknowledged to Me that she/he executed the same in her/his authorized capacity, and

that by her/his autograph(s) on the instrument the woman/man executed, the instrument

known as

*Declaration of Land Patent*  
*Notice of Declaration of Land Grant*  
I certify under PENALTY OF PERJURY under the lawful laws of West Virginia State

that the foregoing paragraph is true and correct.

WITNESS my hand and official seal.

Signature *Deyle Spence*

of Notary / Jurat



Notice to agents is notice to principal, Notice to principal is notice to agent.

This is The End of this affidavit.

4229 Poca River Road South  
Poca, West Virginia 25143

Poca River, in Poca District, Putnam County  
Tract 8, Map of property made for Skidmore Heirs, 3.35 acres, Route 31, M27/ District 600-3, Tract A  
State Parcel Number 08 2170065-0002000


SUMMARY OF CHAIN OF TITLE

Lt. Governor of VA for King George III Many parcels granted to different men for their service. Poketallico River.	to John Fry, et al	Filed at Library of Virginia Reel 41, Page 492	February 19,1754 December 1, 1773
Joshua Fry aka or heir of John Fry	to Peyton Short	Deed Book C, Page 1	March 31, 1803 April 2, 1803
Peyton Short	to Joshua Frey	Deed Book C, Page 82	July 9, 1805 August 27, 1805
Joshua Fry Survey of the Pocatallico	to William F. Styles	Deed Book C, Page 443	February 24, 1810 March 30, 1810
William Styles	to Robert Lett	Deed Book H, Page 316	April 11, 1833 May 16, 1833
Robert Lett	to Joseph Lanham	Deed Book M, Page 412	March 10, 1841 April 22, 1841
Joseph Lanham Pocatallico River	to James Lanham	Book 1, Page 494	May 6, 1852 September 27, 1852
James Lanham Poca River	to Emberzetta Lanham	Book 26, Page 286	January 6, 1903 December 4, 1903 (date mis-type by recorder)
Exception out to the UNITED STATES OF AMERICA Easement along the Poca River		Book 68, Page 287	May 25, 1939 August 23, 1939
Emberzetta J. Lanham to Anna S. Moore		Book 121, Page 96	December 3, 1955 February 14, 1956
Anna S. Moore	to Ronald E. Moore Karen A. Moore	Book 284, Page 171	December 27, 1984 December 28, 1984
Ronald E. Moore Karen A. Moore	to Randall R. Workman Dorie C. Workman	Book 357, Page 417	July 1, 1994 July 7, 1994
Randall R. Workman Dorie C. Workman	to Pamela L. Brewer Wayne A. Brewer	Book 560, Page 347	June 30, 2017 July 5, 2017

*George the third by the Grace of God Great Britain France and Ireland King Defender of the Faith &c To all to whom these presents shall come Greeting KNOW YE that for diverse good causes and considerations but more especially for the consideration and maintenance in Perpetuities of Robert Dimmick Esquire late Lieutenant Governor & Commissioner in Chief of our Colony and Dominion of Virginia having date the nineteenth day of February one thousand seven hundred and fifty four for increasing Man to enter in the Service of our late Royal Government and for the defence and security of the said Colony WE HAVE given granted and confirmed and by these presents for ever them and Successors D O Give Grant and confirmed unto John Fry Adam Stephen Andrew Lewis Peter Hogg John Savage Thomas Bullett Wright and John Davis Wilson our certain Grant of certain parcels of Land containing twenty one hundred and twenty five acres and being lying and being in the County of Berkeley and bounded as follows to wit Beginning at a Birch and Hickory tree called C N Standing on the front of the mouth of Potatllico on the lower side of where it falls into the great Kanawha River on the North East side of a Birch and Hickory tree below the mouth of C N and that falls into the Kanawha River on the opposite side thence crossing the Mouth of Potatllico Creek and extending up the great Kanawha according to the several courses and distances thereof as will hereby be more fully declared in and by these presents which are hereunto in full ten poles at sixty spring run South ten degrees West sixty eight poles North fifty one degrees West twenty poles South thirty degrees West one hundred and twenty poles South forty five degrees West two hundred and twenty poles at one hundred and ten South fifty five degrees West sixty poles North twenty degrees West sixty poles South thirty degrees West forty five degrees West forty five poles South thirty degrees West forty five poles South thirty degrees West eighty five poles South ten degrees West one hundred and twenty poles South thirty degrees West one hundred and twenty poles at one hundred and ten South fifty five degrees West sixty poles North twenty degrees West sixty poles South thirty degrees West forty five degrees West forty five poles South thirty degrees West forty five poles South thirty degrees West eighty five poles South ten degrees West one hundred and twenty poles South thirty degrees West one hundred and twenty poles at one hundred and ten South fifty five degrees West sixty poles North twenty degrees West sixty poles South thirty degrees West forty five degrees West forty five poles South thirty degrees West forty five poles South thirty degrees West eighty five poles South ten degrees West one hundred and twenty poles South thirty degrees West one hundred and twenty poles at one hundred and ten South fifty five degrees West sixty poles North twenty degrees West sixty poles South thirty degrees West forty five degrees West forty five poles South thirty degrees West forty five poles South thirty degrees West eighty five poles South ten degrees West one hundred and twenty poles South thirty degrees West one hundred and twenty poles at one hundred and ten South fifty five degrees West sixty poles North twenty degrees West sixty poles South thirty degrees West forty five degrees West forty five poles South thirty degrees West forty five poles South thirty degrees West eighty five poles South ten degrees West one hundred and twenty poles South thirty degrees West one hundred and twenty poles at one hundred and ten South fifty five degrees West sixty poles North twenty degrees West sixty poles South thirty degrees West forty five degrees West forty five poles South thirty degrees West forty five poles South thirty degrees West eighty five poles South ten degrees West one hundred and twenty poles South thirty degrees West one hundred and twenty poles at one hundred and ten South fifty five degrees West sixty poles North twenty degrees West sixty poles South thirty degrees West forty five degrees West forty five poles South thirty degrees West forty five poles South thirty degrees West eighty five poles South ten degrees West one hundred and twenty poles South thirty degrees West one hundred and twenty poles at one hundred and ten South fifty five degrees West sixty poles North twenty degrees West sixty poles South thirty degrees West forty five degrees West forty five poles South thirty degrees West forty five poles South thirty degrees West eighty five poles South ten degrees West one hundred and twenty poles South thirty degrees West one hundred and twenty poles at one hundred and ten South fifty five degrees West sixty poles North twenty degrees West sixty poles South thirty degrees West forty five degrees West forty five poles South thirty degrees West forty five poles South thirty degrees West eighty five poles South ten degrees West one hundred and twenty poles South thirty degrees West one hundred and twenty poles at one hundred and ten South fifty five degrees West sixty poles North twenty degrees West sixty poles South thirty degrees West forty five degrees West forty five poles South thirty degrees West forty five poles South thirty degrees West eighty five poles South ten degrees West one hundred and twenty poles South thirty degrees West one hundred and twenty poles at one hundred and ten South fifty five degrees West sixty poles North twenty degrees West sixty poles South thirty degrees West forty five degrees West forty five poles South thirty degrees West forty five poles South thirty degrees West eighty five poles South ten degrees West one hundred and twenty poles South thirty degrees West one hundred and twenty poles at one hundred and ten South fifty five degrees West sixty poles North twenty degrees West sixty poles South thirty degrees West forty five degrees West forty five poles South thirty degrees West forty five poles South thirty degrees West eighty five poles South ten degrees West one hundred and twenty poles South thirty degrees West one hundred and twenty poles at one hundred and ten South fifty five degrees West sixty poles North twenty degrees West sixty poles South thirty degrees West forty five degrees West forty five poles South thirty degrees West forty five poles South thirty degrees West eighty five poles South ten degrees West one hundred and twenty poles South thirty degrees West one hundred and twenty poles at one hundred and ten South fifty five degrees West sixty poles North twenty degrees West sixty poles South thirty degrees West forty five degrees West forty five poles South thirty degrees West forty five poles South thirty degrees West eighty five poles South ten degrees West one hundred and twenty poles South thirty degrees West one hundred and twenty poles at one hundred and ten South fifty five degrees West sixty poles North twenty degrees West sixty poles South thirty degrees West forty five degrees West forty five poles South thirty degrees West forty five poles South thirty degrees West eighty five poles South ten degrees West one hundred and twenty poles South thirty degrees West one hundred and twenty poles at one hundred and ten South fifty five degrees West sixty poles North twenty degrees West sixty poles South thirty degrees West forty five degrees West forty five poles South thirty degrees West forty five poles South thirty degrees West eighty five poles South ten degrees West one hundred and twenty poles South thirty degrees West one hundred and twenty poles at one hundred and ten South fifty five degrees West sixty poles North twenty degrees West sixty poles South thirty degrees West forty five degrees West forty five poles South thirty degrees West forty five poles South thirty degrees West eighty five poles South ten degrees West one hundred and twenty poles South thirty degrees West one hundred and twenty poles at one hundred and ten South fifty five degrees West sixty poles North twenty degrees West sixty poles South thirty degrees West forty five degrees West forty five poles South thirty degrees West forty five poles South thirty degrees West eighty five poles South ten degrees West one hundred and twenty poles South thirty degrees West one hundred and twenty poles at one hundred and ten South fifty five degrees West sixty poles North twenty degrees West sixty poles South thirty degrees West forty five degrees West forty five poles South thirty degrees West forty five poles South thirty degrees West eighty five poles South ten degrees West one hundred and twenty poles South thirty degrees West one hundred and twenty poles at one hundred and ten South fifty five degrees West sixty poles North twenty degrees West sixty poles South thirty degrees West forty five degrees West forty five poles South thirty degrees West forty five poles South thirty degrees West eighty five poles South ten degrees West one hundred and twenty poles South thirty degrees West one hundred and twenty poles at one hundred and ten South fifty five degrees West sixty poles North twenty degrees West sixty poles South thirty degrees West forty five degrees West forty five poles South thirty degrees West forty five poles South thirty degrees West eighty five poles South ten degrees West one hundred and twenty poles South thirty degrees West one hundred and twenty poles at one hundred and ten South fifty five degrees West sixty poles North twenty degrees West sixty poles South thirty degrees West forty five degrees West forty five poles South thirty degrees West forty five poles South thirty degrees West eighty five poles South ten degrees West one hundred and twenty poles South thirty degrees West one hundred and twenty poles at one hundred and ten South fifty five degrees West sixty poles North twenty degrees West sixty poles South thirty degrees West forty five degrees West forty five poles South thirty degrees West forty five poles South thirty degrees West eighty five poles South ten degrees West one hundred and twenty poles South thirty degrees West one hundred and twenty poles at one hundred and ten South fifty five degrees West sixty poles North twenty degrees West sixty poles South thirty degrees West forty five degrees West forty five poles South thirty degrees West forty five poles South thirty degrees West eighty five poles South ten degrees West one hundred and twenty poles South thirty degrees West one hundred and twenty poles at one hundred and ten South fifty five degrees West sixty poles North twenty degrees West sixty poles South thirty degrees West forty five degrees West forty five poles South thirty degrees West forty five poles South thirty degrees West eighty five poles South ten degrees West one hundred and twenty poles South thirty degrees West one hundred and twenty poles at one hundred and ten South fifty five degrees West sixty poles North twenty degrees West sixty poles South thirty degrees West forty five degrees West forty five poles South thirty degrees West forty five poles South thirty degrees West eighty five poles South ten degrees West one hundred and twenty poles South thirty degrees West one hundred and twenty poles at one hundred and ten South fifty five degrees West sixty poles North twenty degrees West sixty poles South thirty degrees West forty five degrees West forty five poles South thirty degrees West forty five poles South thirty degrees West eighty five poles South ten degrees West one hundred and twenty poles South thirty degrees West one hundred and twenty poles at one hundred and ten South fifty five degrees West sixty poles North twenty degrees West sixty poles South thirty degrees West forty five degrees West forty five poles South thirty degrees West forty five poles South thirty degrees West eighty five poles South ten degrees West one hundred and twenty poles South thirty degrees West one hundred and twenty poles at one hundred and ten South fifty five degrees West sixty poles North twenty degrees West sixty poles South thirty degrees West forty five degrees West forty five poles South thirty degrees West forty five poles South thirty degrees West eighty five poles South ten degrees West one hundred and twenty poles South thirty degrees West one hundred and twenty poles at one hundred and ten South fifty five degrees West sixty poles North twenty degrees West sixty poles South thirty degrees West forty five degrees West forty five poles South thirty degrees West forty five poles South thirty degrees West eighty five poles South ten degrees West one hundred and twenty poles South thirty degrees West one hundred and twenty poles at one hundred and ten South fifty five degrees West sixty poles North twenty degrees West sixty poles South thirty degrees West forty five degrees West forty five poles South thirty degrees West forty five poles South thirty degrees West eighty five poles South ten degrees West one hundred and twenty poles South thirty degrees West one hundred and twenty poles at one hundred and ten South fifty five degrees West sixty poles North twenty degrees West sixty poles South thirty degrees West forty five degrees West forty five poles South thirty degrees West forty five poles South thirty degrees West eighty five poles South ten degrees West one hundred and twenty poles South thirty degrees West one hundred and twenty poles at one hundred and ten South fifty five degrees West sixty poles North twenty degrees West sixty poles South thirty degrees West forty five degrees West forty five poles South thirty degrees West forty five poles South thirty degrees West eighty five poles South ten degrees West one hundred and twenty poles South thirty degrees West one hundred and twenty poles at one hundred and ten South fifty five degrees West sixty poles North twenty degrees West sixty poles South thirty degrees West forty five degrees West forty five poles South thirty degrees West forty five poles South thirty degrees West eighty five poles South ten degrees West one hundred and twenty poles South thirty degrees West one hundred and twenty poles at one hundred and ten South fifty five degrees West sixty poles North twenty degrees West sixty poles South thirty degrees West forty five degrees West forty five poles South thirty degrees West forty five poles South thirty degrees West eighty five poles South ten degrees West one hundred and twenty poles South thirty degrees West one hundred and twenty poles at one hundred and ten South fifty five degrees West sixty poles North twenty degrees West sixty poles South thirty degrees West forty five degrees West forty five poles South thirty degrees West forty five poles South thirty degrees West eighty five poles South ten degrees West one hundred and twenty poles South thirty degrees West one hundred and twenty poles at one hundred and ten South fifty five degrees West sixty poles North twenty degrees West sixty poles South thirty degrees West forty five degrees West forty five poles South thirty degrees West forty five poles South thirty degrees West eighty five poles South ten degrees West one hundred and twenty poles South thirty degrees West one hundred and twenty poles at one hundred and ten South fifty five degrees West sixty poles North twenty degrees West sixty poles South thirty degrees West forty five degrees West forty five poles South thirty degrees West forty five poles South thirty degrees West eighty five poles South ten degrees West one hundred and twenty poles South thirty degrees West one hundred and twenty poles at one hundred and ten South fifty five degrees West sixty poles North twenty degrees West sixty poles South thirty degrees West forty five degrees West forty five poles South thirty degrees West forty five poles South thirty degrees West eighty five poles South ten degrees West one hundred and twenty poles South thirty degrees West one hundred and twenty poles at one hundred and ten South fifty five degrees West sixty poles North twenty degrees West sixty poles South thirty degrees West forty five degrees West forty five poles South thirty degrees West forty five poles South thirty degrees West eighty five poles South ten degrees West one hundred and twenty poles South thirty degrees West one hundred and twenty poles at one hundred and ten South fifty five degrees West sixty poles North twenty degrees West sixty poles South thirty degrees West forty five degrees West forty five poles South thirty degrees West forty five poles South thirty degrees West eighty five poles South ten degrees West one hundred and twenty poles South thirty degrees West one hundred and twenty poles at one hundred and ten South fifty five degrees West sixty poles North twenty degrees West sixty poles South thirty degrees West forty five degrees West forty five poles South thirty degrees West forty five poles South thirty degrees West eighty five poles South ten degrees West one hundred and twenty poles South thirty degrees West one hundred and twenty poles at one hundred and ten South fifty five degrees West sixty poles North twenty degrees West sixty poles South thirty degrees West forty five degrees West forty five poles South thirty degrees West forty five poles South thirty degrees West eighty five poles South ten degrees West one hundred and twenty poles South thirty degrees West one hundred and twenty poles at one hundred and ten South fifty five degrees West sixty poles North twenty degrees West sixty poles South thirty degrees West forty five degrees West forty five poles South thirty degrees West forty five poles South thirty degrees West eighty five poles South ten degrees West one hundred and twenty poles South thirty degrees West one hundred and twenty poles at one hundred and ten South fifty five degrees West sixty poles North twenty degrees West sixty poles South thirty degrees West forty five degrees West forty five poles South thirty degrees West forty five poles South thirty degrees West eighty five poles South ten degrees West one hundred and twenty poles South thirty degrees West one hundred and twenty poles at one hundred and ten South fifty five degrees West sixty poles North twenty degrees West sixty poles South thirty degrees West forty five degrees West forty five poles South thirty degrees West forty five poles South thirty degrees West eighty five poles South ten degrees West one hundred and twenty poles South thirty degrees West one hundred and twenty poles at one hundred and ten South fifty five degrees West sixty poles North twenty degrees West sixty poles South thirty degrees West forty five degrees West forty five poles South thirty degrees West forty five poles South thirty degrees West eighty five poles South ten degrees West one hundred and twenty poles South thirty degrees West one hundred and twenty poles at one hundred and ten South fifty five degrees West sixty poles North twenty degrees West sixty poles South thirty degrees West forty five degrees West forty five poles South thirty degrees West forty five poles South thirty degrees West eighty five poles South ten degrees West one hundred and twenty poles South thirty degrees West one hundred and twenty poles at one hundred and ten South fifty five degrees West sixty poles North twenty degrees West sixty poles South thirty degrees West forty five degrees West forty five poles South thirty degrees West forty five poles South thirty degrees West eighty five poles South ten degrees West one hundred and twenty poles South thirty degrees West one hundred and twenty poles at one hundred and ten South fifty five degrees West sixty poles North twenty degrees West sixty poles South thirty degrees West forty five degrees West forty five poles South thirty degrees West forty five poles South thirty degrees West eighty five poles South ten degrees West one hundred and twenty poles South thirty degrees West one hundred and twenty poles at one hundred and ten South fifty five degrees West sixty poles North twenty degrees West sixty poles South thirty degrees West forty five degrees West forty five poles South thirty degrees West forty five poles South thirty degrees West eighty five poles South ten degrees West one hundred and twenty poles South thirty degrees West one hundred and twenty poles at one hundred and ten South fifty five degrees West sixty poles North twenty degrees West sixty poles South thirty degrees West forty five degrees West forty five poles South thirty degrees West forty five poles South thirty degrees West eighty five poles South ten degrees West one hundred and twenty poles South thirty degrees West one hundred and twenty poles at one hundred and ten South fifty five degrees West sixty poles North twenty degrees West sixty poles South thirty degrees West forty five degrees West forty five poles South thirty degrees West forty five poles South thirty degrees West eighty five poles South ten degrees West one hundred and twenty poles South thirty degrees West one hundred and twenty poles at one hundred and ten South fifty five degrees West sixty poles North twenty degrees West sixty poles South thirty degrees West forty five degrees West forty five poles South thirty degrees West forty five poles South thirty degrees West eighty five poles South ten degrees West one hundred and twenty poles South thirty degrees West one hundred and twenty poles at one hundred and ten South fifty five degrees West sixty poles North twenty degrees West sixty poles South thirty degrees West forty five degrees West forty five poles South thirty degrees West forty five poles South thirty degrees West eighty five poles South ten degrees West one hundred and twenty poles South thirty degrees West one hundred and twenty poles at one hundred and ten South fifty five degrees West sixty poles North twenty degrees West sixty poles South thirty degrees West forty five degrees West forty five poles South thirty degrees West forty five poles South thirty degrees West eighty five poles South ten degrees West one hundred and twenty poles South thirty degrees West one hundred and twenty poles at one hundred and ten South fifty five degrees West sixty poles North twenty degrees West sixty poles South thirty degrees West forty five degrees West forty five poles South thirty degrees West forty five poles South thirty degrees West eighty five poles South ten degrees West one hundred and twenty poles South thirty degrees West one hundred and twenty poles at one hundred and ten South fifty five degrees West sixty poles North twenty degrees West sixty poles South thirty degrees West forty five degrees West forty five poles South thirty degrees West forty five poles South thirty degrees West eighty five poles South ten degrees West one hundred and twenty poles South thirty degrees West one hundred and twenty poles at one hundred and ten South fifty five degrees West sixty poles North twenty degrees West sixty poles South thirty degrees West forty five degrees West forty five poles South thirty degrees West forty five poles South thirty degrees West eighty five poles South ten degrees West one hundred and twenty poles South thirty degrees West one hundred and twenty poles at one hundred and ten South fifty five degrees West sixty poles North twenty degrees West sixty poles South thirty degrees West forty five degrees West forty five poles South thirty degrees West forty five poles South thirty degrees West eighty five poles South ten degrees West one hundred and twenty poles South thirty degrees West one hundred and twenty poles at one hundred and ten South fifty five degrees West sixty poles North twenty degrees West sixty poles South thirty degrees West forty five degrees West forty five poles South thirty degrees West forty five poles South thirty degrees West eighty five poles South ten degrees West one hundred and twenty poles South thirty degrees West one hundred and twenty poles at one hundred and ten South fifty five degrees West sixty poles North twenty degrees West sixty poles South thirty degrees West forty five degrees West forty five poles South thirty degrees West forty five poles South thirty degrees West eighty five poles South ten degrees West one hundred and twenty poles South thirty degrees West one hundred and twenty poles at one hundred and ten South fifty five degrees West sixty poles North twenty degrees West sixty poles South thirty degrees West forty five degrees West forty five poles South thirty degrees West forty five poles South thirty degrees West eighty five poles South ten degrees West one hundred and twenty poles South thirty degrees West one hundred and twenty poles at one hundred and ten South fifty five degrees West sixty poles North twenty degrees West sixty poles South thirty degrees West forty five degrees West forty five poles South thirty degrees West forty five poles South thirty degrees West eighty five poles South ten degrees West one hundred and twenty poles South thirty degrees West one hundred and twenty poles at one hundred and ten South fifty five degrees West sixty poles North twenty degrees West sixty poles South thirty degrees West forty five degrees West forty five poles South thirty degrees West forty five poles South thirty degrees West eighty five poles South ten degrees West one hundred and twenty poles South thirty degrees West one hundred and twenty poles at one hundred and ten South fifty five degrees West sixty poles North twenty degrees West sixty poles South thirty degrees West forty five degrees West forty five poles South thirty degrees West forty five poles South thirty degrees West eighty five poles South ten degrees West one hundred and twenty poles South thirty degrees West one hundred and twenty poles at one hundred and ten South fifty five degrees West sixty poles North twenty degrees West sixty poles South thirty degrees West forty five degrees West forty five poles South thirty degrees West forty five poles South thirty degrees West eighty five poles South ten degrees West one hundred and twenty poles South thirty degrees West one hundred and twenty poles at one hundred and ten South fifty five degrees West sixty poles North twenty degrees West sixty poles South thirty degrees West forty five degrees West forty five poles South thirty degrees West forty five poles South thirty degrees West eighty five poles South ten degrees West one hundred and twenty poles South thirty degrees West one hundred and twenty poles at one hundred and ten South fifty five degrees West sixty poles North twenty degrees West sixty poles South thirty degrees West forty five degrees West forty five poles South thirty degrees West forty five poles South thirty degrees West eighty five poles South ten degrees West one hundred and twenty poles South thirty degrees West one hundred and twenty poles at one hundred and ten South fifty five degrees West sixty poles North twenty degrees West sixty poles South thirty degrees West forty five degrees West forty five poles South thirty degrees West forty five poles South thirty degrees West eighty five poles South ten degrees West one hundred and twenty poles South thirty degrees West one hundred and twenty poles at one hundred and ten South fifty five degrees West sixty poles North twenty degrees West sixty poles South thirty degrees West forty five degrees West forty five poles South thirty degrees West forty five poles South thirty degrees West eighty five poles South ten degrees West one hundred and twenty poles South thirty degrees West one hundred and twenty poles at one hundred and ten South fifty five degrees West sixty poles North twenty degrees West sixty poles South thirty degrees West forty five degrees West forty five poles South thirty degrees West forty five poles South thirty degrees West eighty five poles South ten degrees West one hundred and twenty poles South thirty degrees West one hundred and twenty poles at one hundred and ten South fifty five degrees West sixty poles North twenty degrees West sixty poles South thirty degrees West forty five degrees West forty five poles South thirty degrees West forty five poles South thirty degrees West eighty five poles South ten degrees West one hundred and twenty poles South thirty degrees West one hundred and twenty poles at one hundred and ten South fifty five degrees West sixty poles North twenty degrees West sixty poles South thirty degrees West forty five degrees West forty five poles South thirty degrees West forty five poles South thirty degrees West eighty five poles South ten degrees West one hundred and twenty poles South thirty degrees West one hundred and twenty poles at one hundred and ten South fifty five degrees West sixty poles North twenty degrees West sixty poles South thirty degrees West forty five degrees West forty five poles South thirty degrees West forty five poles South thirty degrees West eighty five poles South ten degrees West one hundred and twenty poles South thirty degrees West one hundred and twenty poles at one hundred and ten South fifty five degrees West sixty poles North twenty degrees West sixty poles South thirty degrees West forty five degrees West forty five poles South thirty degrees West forty five poles South thirty degrees West eighty five poles South ten degrees West one hundred and twenty poles South thirty degrees West one hundred and twenty poles at one hundred and ten South fifty five degrees West sixty poles North twenty degrees West sixty poles South thirty degrees West forty five degrees West forty five poles South thirty degrees West forty five poles South thirty degrees West eighty five poles South ten degrees West one hundred and twenty poles South thirty degrees West one hundred and twenty poles at one hundred and ten South fifty five degrees West sixty poles North twenty degrees West sixty poles South thirty degrees West forty five degrees West forty five poles South thirty degrees West forty five poles South thirty degrees West eighty five poles South ten degrees West one hundred and twenty poles South thirty degrees West one hundred and twenty poles at one hundred and ten South fifty five degrees West sixty poles North twenty degrees West sixty poles South thirty degrees West forty five degrees West forty five poles South thirty degrees West forty five poles South thirty degrees West eighty five poles South ten degrees West one hundred and twenty poles South thirty degrees West one hundred and twenty poles at one hundred and ten South fifty five degrees West sixty poles North twenty degrees West sixty poles South thirty degrees West forty five degrees West forty five poles South thirty degrees West forty five poles South thirty degrees West eighty five poles South ten degrees West one hundred and twenty poles South thirty degrees West one hundred and twenty poles at one hundred and ten South fifty five degrees West sixty poles North twenty degrees West sixty poles South thirty degrees West forty five degrees West forty five poles South thirty degrees West forty five poles South thirty degrees West eighty five poles South ten degrees West one hundred and twenty poles South thirty degrees West one hundred and twenty poles at one hundred and ten South fifty five degrees West sixty poles North twenty degrees West sixty poles South thirty degrees West forty five degrees West forty five poles South thirty degrees West forty five poles South thirty degrees West eighty five poles South ten degrees West one hundred and twenty poles South thirty degrees West one hundred and twenty poles at one hundred and ten South fifty five degrees West sixty poles North twenty degrees West sixty poles South thirty degrees West forty five degrees West forty five poles South thirty degrees West forty five poles South thirty degrees West eighty five poles South ten degrees West one hundred and twenty poles South thirty degrees West one hundred and twenty poles at one hundred and ten South fifty five degrees West sixty poles North twenty degrees West sixty poles South thirty degrees West forty five degrees West forty five poles South thirty degrees West forty five poles South thirty degrees West eighty five poles South ten degrees West one hundred and twenty poles South thirty degrees West one hundred and twenty poles at one hundred and ten South fifty five degrees West sixty poles North twenty degrees West sixty poles South thirty degrees West forty five degrees West forty five poles South thirty degrees West forty five poles South thirty degrees West eighty five poles South ten degrees West one hundred and twenty poles South thirty degrees West one hundred and twenty poles at one hundred and ten South fifty five degrees West sixty poles North twenty degrees West sixty poles South thirty degrees West forty five degrees West forty five poles South thirty degrees West forty five poles South thirty degrees West eighty five poles South ten degrees West one hundred and twenty poles South thirty degrees West one hundred and twenty poles at one hundred and ten South fifty five degrees West sixty poles North twenty degrees West sixty poles South thirty degrees West forty five degrees West forty five poles South thirty degrees West forty five poles South thirty degrees West eighty five poles South ten degrees West one hundred and twenty poles South thirty degrees West one hundred and twenty poles at one hundred and ten South fifty five degrees West sixty poles North twenty degrees West sixty poles South thirty degrees West forty five degrees West forty five poles South thirty degrees West forty five poles South thirty degrees West eighty five poles South ten degrees West one hundred and twenty poles South thirty degrees West one hundred and twenty poles at one hundred and ten South fifty five degrees West sixty poles North twenty degrees West sixty poles South thirty degrees West forty five degrees West forty five poles South thirty degrees West forty five poles South thirty degrees West eighty five poles South ten degrees West one hundred and twenty poles South thirty degrees West one hundred and twenty poles at one hundred and ten South fifty five degrees West sixty poles North twenty degrees West sixty poles South thirty degrees West forty five degrees West forty five poles South thirty degrees West forty five poles South thirty degrees West eighty five poles South ten degrees West one hundred and twenty poles South thirty degrees West one hundred and twenty poles at one hundred and ten South fifty five degrees West sixty poles North twenty degrees West sixty poles South thirty degrees*



LEGAL ADVERTISEMENT



WARRANTY DEED

THIS DEED, made this, the 30th day of June, 2017, by and between Randall R. Workman and Dorie C. Workman, parties of the first part, and Pamela L. Brewer and Wayne A. Brewer, or the survivor, parties of the second part.

WITNESSETH: That for and in consideration of the sum of One (\$1.00) Dollar, cash in hand paid, and other good and valuable considerations, the receipt of all of which is hereby acknowledged, the said parties of the first part do hereby GRANT and CONVEY unto the said parties of the second part, as joint tenants with the incident of survivorship and not as tenants in common, the following described real estate:

All those certain tracts of land, together with the improvements thereon and the appurtenances thereunto belonging, situate on Poca River, in Poca District, Putnam County, West Virginia, and being more particularly described as follows:

**PARCEL ONE:** BEGINNING at an iron pin in the original southwesterly line of TRACT NO. 8 OF MAP OF PROPERTY MADE FOR SKIDMORE HEIRS as shown upon a map recorded in the Office of the Clerk of the County Commission of Putnam County, West Virginia, in Deed Book 121, page 191, said point also being located N. 53° 29' W. a distance of 524.12 feet from an iron pin in the northwesterly line of West Virginia Secondary Route No. 31, said point also being located at the common corner to Parcels Nos. 1 and 3, and running thence from said beginning point with a part of the original southwesterly line of Tract No. 8 of map of property made for Skidmore Heirs N. 53° 29' W. passing a two (2) inch iron pipe (set) at the top of the bank of Poca River at a distance of 694.02 feet and continuing on in the same straight line in all a distance of 706.02 feet, more or less, to a stake at the waters edge of Poca River at the normal pool of Winfield Dam at an elevation of 566; thence running up Poca River with the waters edge as it meanders with five (5) courses and distances N 61° 06' E. a distance of 131.22 feet to a stake; thence N. 69° 40' E. a distance of 175.61 feet to a stake; thence N. 78° 48' E. a distance of 173.54 feet to a stake; thence N. 84° 49' E. a distance of 191.27 feet to a stake; thence S. 88° 11' E. a distance of 162.27 feet to a stake located at the common corner to Parcels Nos. 2 and 3; thence running with two common lines between said parcels Nos. 2 and 3 leaving said Poca River S. 15° 14' W. passing an old two inch iron pin (found) at the top of the bank at a distance of 6.96 feet and continuing on in the same straight line in all a distance of 142.42 feet, more or less, to a two inch iron pipe (set) in the center line of drain; thence leaving said drain and running S. 31° 59' E. a distance of 204.70 feet to an iron pin (set) at a common corner to Parcel Nos. 1, 2 and 3; thence leaving said common line between said Parcels Nos. 2 and 3 and running with two common lines between parcels Nos. 1 and 3 N. 87° 23' W. a distance of 190.83 feet to an iron pin (set); thence running S. 21° 50' W. a distance of 310.35 feet to the place of beginning containing 6.207 Acres, more or less, and being Parcel No. 3 as shown upon a map made by Field Engineering Company entitled, "Map Showing Parcels of Land Located On Poca River, Poca District, Putnam County, W.V. Presently owned By Ronald E. Moore and Karen A. Moore, Et. Al.," and recorded in the aforesaid Clerk's Office in Deed Book 284, at Page 174.

**PARCEL TWO:** BEGINNING at an iron pin in the original southwesterly line of Tract No. 8 as shown upon a map entitled, "MAP OF PROPERTY MADE FOR SKIDMORE HEIRS" as shown upon a map recorded in the Office of the Clerk of the Putnam County Commission in Deed Book 121, page 191, said point also being located N. 53° 29' W. 218.78 feet from an iron pin (set) in the northwesterly line of West Virginia Secondary Route No. 31 at the most, southerly corner of the parcel of land containing 1.786 acres hereinbefore described in that certain deed from Anna S. Moore, widow, to Thomas Herman Moore, dated December 23, 1981 and recorded in said Clerk's Office in Deed Book 261, page 495, said beginning point also being located at the common corner to Tracts Nos. 7 and 8 as shown upon said map hereinbefore referred to, and running thence from said beginning point leaving said common corner to Thomas H. Moore with a part of the original southwesterly line of Tract No. 8, N. 53° 29' W. 305.84 feet to an iron pin (set) at the common corner to the parcel of land hereby described and the parcel of land containing 6.207 acres heretofore described in that certain deed from Anna S. Moore, widow to Ronald E. Moore and Karen A. Moore, dated December 28, 1984 and recorded in said Clerk's Office in Deed Book 284, page 171; thence leaving said original southwesterly line of Tract No. 8 with two common lines between said parcels, N. 21° 50' E. 310.35 feet to an iron pin (set); thence running S. 87° 23' E. 190.83 feet to an iron pin (set) at a common corner to said parcels and the parcel of land containing 4.227 acres heretofore described in that certain deed from Ronald E. Moore and Karen A. Moore to Thomas H. Moore and Donna F. Moore, dated December 14, 1984 and recorded in said Clerk's Office in Deed Book 284, page 24; thence running with the common division line between said parcel hereby described and the parcel of land containing 4.227 acres owned by said Thomas H. Moore, S. 31° 59' E. 185.27 feet to an iron pin (set) at the common corner to the parcel of land hereby described and the parcels of land containing 4.227 acres and 1.786 acres presently owned by said Thomas H. Moore, thence leaving said 4.227 acre parcel and running with the common division line between said parcel hereby described and said 1.786 acre parcel S. 27° 30' W. 343.00 feet to the place of beginning, containing 2.698 acres, more or less, and being identified as Parcel No. 1 on the above referred to map recorded in Deed Book 284, at Page 174.

acres heretofore described in that certain deed from Anna S. Moore, widow to Ronald E. Moore and Karen A. Moore, dated December 28, 1984 and recorded in said Clerk's Office in Deed Book 284, page 171; thence leaving said original southwesterly line of Tract No. 8 with two common lines between said parcels, N. 21° 50' E. 310.35 feet to an iron pin (set); thence running S. 87° 23' E. 190.83 feet to an iron pin (set) at a common corner to said parcels and the parcel of land containing 4.227 acres heretofore described in that certain deed from Ronald E. Moore and Karen A. Moore to Thomas H. Moore and Donna F. Moore, dated December 14, 1984 and recorded in said Clerk's Office in Deed Book 284, page 24; thence running with the common division line between said parcel hereby described and the parcel of land containing 4.227 acres owned by said Thomas H. Moore, S. 31° 59' E. 185.27 feet to an iron pin (set) at the common corner to the parcel of land hereby described and the parcels of land containing 4.227 acres and 1.786 acres presently owned by said Thomas H. Moore, thence leaving said 4.227 acre parcel and running with the common division line between said parcel hereby described and said 1.786 acre parcel S. 27° 30' W. 343.00 feet to the place of beginning, containing 2.698 acres, more or less, and being identified as Parcel No. 1 on the above referred to map recorded in Deed Book 284, at Page 174.

For the same consideration the parties of the first part further GRANT and CONVEY unto the parties of the second part the right to use that certain 15 foot wide road right of way leading from WV Route 31 to the property herein conveyed.

This conveyance is additionally made subject to the reservation of the oil and gas underlying said real estate, together with all rights of way and easements necessary for mining and removing the same, as heretofore reserved in the chain of title.

This conveyance is made subject to that portion of Poca River Road included in the boundary of the property hereby conveyed.

SAVING AND EXCEPTING an outcaveage of 5.55 acres, more or less, and being designated as Tract B, of record in Deed Book 362, Page 554.

LSOT: Deed Book 357, Page 417, dated July 1, 1994, Office of the Clerk of the County Commission, Putnam County, West Virginia.

BT-76711

This conveyance is made subject to any and all covenants, restrictions, easements and

The foregoing instrument was acknowledged before me this 30th day of June, 2017, by Randall R. Workman and Dorie C. Workman.

My Commission expires: 6-13-22

The Purchaser(s) intends to occupy the property as a primary residence

The Purchaser(s) do not intend to occupy the property as a primary residence

THIS INSTRUMENT PREPARED BY:

EDWARDS, KLEIN, ANDERSON & SHOPE, PLLC  
Attorneys at Law  
1426 Sixth Avenue, Suite 201  
Huntington, WV 25701

STATE OF WEST VIRGINIA, Putnam County Commission Clerk's Office  
I, Brian Wood, Clerk of Putnam County Commission do hereby certify that this foregoing is a true and correct copy and transcript from the record of my office. Given under my hand and seal of said County at Winfield, West Virginia, this 30th day of June, 2022.

BRIAN WOOD, CLERK, PUTNAM COUNTY COMMISSION

Book: 560 Page: 347 Seq: 3

My Commission expires: 6-13-22

THE PURCHASER(S) INTENDS TO OCCUPY THE PROPERTY AS A PRIMARY RESIDENCE

THE PURCHASER(S) DO NOT INTEND TO OCCUPY THE PROPERTY AS A PRIMARY RESIDENCE

THIS INSTRUMENT PREPARED BY:

EDWARDS, KLEIN, ANDERSON & SHOPE, PLLC  
Attorneys at Law  
1426 Sixth Avenue, Suite 201  
Huntington, WV 25701

STATE OF WEST VIRGINIA, Putnam County Commission Clerk's Office  
I, Brian Wood, Clerk of Putnam County Commission do hereby certify that this foregoing is a true and correct copy and transcript from the record of my office. Given under my hand and seal of said County at Winfield, West Virginia, this 30th day of June, 2022.

BRIAN WOOD, CLERK, PUTNAM COUNTY COMMISSION

Book: 560 Page: 347 Seq: 3

LEGAL ADVERTISEMENT	
<b>PUTNAM COUNTY EARLY VOTING SCHEDULE FOR NOVEMBER 8, 2022, GENERAL ELECTION</b>	
WEDNESDAY, OCTOBER 26	8:00 A.M. – 4:00 P.M.
THURSDAY, OCTOBER 27	8:00 A.M. – 7:00 P.M.
FRIDAY, OCTOBER 28	8:00 A.M. – 4:00 P.M.
SATURDAY, OCTOBER 29	9:00 A.M. – 5:00 P.M.
MONDAY, OCTOBER 31	8:00 A.M. – 4:00 P.M.
TUESDAY, NOVEMBER 1	8:00 A.M. – 4:00 P.M.
WEDNESDAY, NOVEMBER 2	8:00 A.M. – 4:00 P.M.
THURSDAY, NOVEMBER 3	8:00 A.M. – 7:00 P.M.
FRIDAY, NOVEMBER 4	8:00 A.M. – 4:00 P.M.
SATURDAY, NOVEMBER 5	9:00 A.M. – 5:00 P.M.

LEGAL ADVERTISEMENT

LEGAL ADVERTISEMENT

Putnam County, WV

**INSTRUCTIONS TO VOTER**  
To vote you must darken the oval (●) completely next to the candidate or issue of your choice.

NATIONAL TICKET	
FOR U.S. HOUSE OF REPRESENTATIVES 1ST CONGRESSIONAL DISTRICT (Vote For ONE)	
<input type="radio"/> CAROL MILLER Huntington Cabell Co.	REP
<input type="radio"/> MR. LACY WATSON Bluefield Mercer Co.	DEM
NO CANDIDATE(S) NOMINATED LBN	
NO CANDIDATE(S) NOMINATED MTN	
<input type="radio"/> BELINDA FOX-SPENCER Peterstown Monroe Co.	IND
<input type="radio"/> Write-in, If Any	

The following precincts vote in the 4th Senatorial District:  
3, 6-1, 6-2, 7, 8-1, 8-2, 9, 10-1, 10-2, 11, 12, 24, 25-1, 25-2, 26-1, 26-2, 27, 28, 29-1, 29-2, 30, 31, 32, 33-1, 33-2, 41, 42, 43 and 47

FOR STATE SENATOR 4TH SENATORIAL DISTRICT (Vote For ONE)	
<input type="radio"/> ERIC J. TARR Scott Depot Putnam Co.	REP
NO CANDIDATE(S) NOMINATED DEM	
NO CANDIDATE(S) NOMINATED LBN	
NO CANDIDATE(S) NOMINATED MTN	
<input type="radio"/> Write-in, If Any	

The following precincts vote in the 8th Senatorial District:  
1, 2, 4, 14, 15, 16, 17, 18, 19, 21, 22, 23, 34, 35, 37, 38 and 40

FOR STATE SENATOR 8TH SENATORIAL DISTRICT (Vote For ONE)	
<input type="radio"/> MARK HUNT Charleston Kanawha Co.	REP
<input type="radio"/> RICHARD LINDSAY Charleston Kanawha Co.	DEM
NO CANDIDATE(S) NOMINATED LBN	
NO CANDIDATE(S) NOMINATED MTN	
<input type="radio"/> Write-in, If Any	

The following precincts vote in the 18th Delegate District:  
30

FOR MEMBER OF HOUSE OF DELEGATES 18TH DELEGATE DISTRICT (Vote For ONE)	
<input type="radio"/> JIM BUTLER Gallipolis Ferry Mason Co.	REP
NO CANDIDATE(S) NOMINATED DEM	
NO CANDIDATE(S) NOMINATED LBN	
NO CANDIDATE(S) NOMINATED MTN	
<input type="radio"/> Write-in, If Any	

The following precincts vote in the 19th Delegate District:  
1, 2, 4, 14, 15, 16, 17, 18, 19, 21, 22, 23, 28, 34, 35, 37, 38, 40 and 47

FOR MEMBER OF HOUSE OF DELEGATES 19TH DELEGATE DISTRICT (Vote For ONE)	
<input type="radio"/> KATHIE HESS CROUSE Buffalo Putnam Co.	REP
<input type="radio"/> SETH KING Red House Putnam Co.	DEM
NO CANDIDATE(S) NOMINATED LBN	
NO CANDIDATE(S) NOMINATED MTN	
<input type="radio"/> Write-in, If Any	

The following precincts vote in the 20th Delegate District:  
3, 11, 12, 25-1, 25-2, 26-1, 26-2, 27, 29-1, 29-2, 41 and 43

FOR MEMBER OF HOUSE OF DELEGATES 20TH DELEGATE DISTRICT (Vote For ONE)	
<input type="radio"/> GEOFF FOSTER Winfield Putnam Co.	REP
NO CANDIDATE(S) NOMINATED DEM	
NO CANDIDATE(S) NOMINATED LBN	
NO CANDIDATE(S) NOMINATED MTN	
<input type="radio"/> Write-in, If Any	

The following precincts vote in the 21st Delegate District:  
6-1, 6-2, 7, 8-1, 8-2, 9, 10-1, 10-2, 24, 31, 32, 33-1, 33-2 and 42

FOR MEMBER OF HOUSE OF DELEGATES 21ST DELEGATE DISTRICT (Vote For ONE)	
<input type="radio"/> JARRED CANNON Hurricane Putnam Co.	REP
<input type="radio"/> THERESA "TESS" JACKSON Hurricane Putnam Co.	DEM
NO CANDIDATE(S) NOMINATED LBN	
NO CANDIDATE(S) NOMINATED MTN	
<input type="radio"/> Write-in, If Any	

COUNTY TICKET	
FOR CIRCUIT CLERK (Vote For ONE)	
<input type="radio"/> STEPHANIE M. SMITH Winfield	REP
NO CANDIDATE(S) NOMINATED DEM	
NO CANDIDATE(S) NOMINATED LBN	
NO CANDIDATE(S) NOMINATED MTN	
<input type="radio"/> Write-in, If Any	

STATE OF WEST VIRGINIA  
COUNTY OF PUTNAM, TO-WIT:

I, Brian Wood, Clerk of the County Commission and Ex-Officio Chairman of the Putnam County Board of Ballot Commissioners, hereby certify that the foregoing is a facsimile of the Official Ballot for the General Election to be held on November 8, 2022, as provided by Chapter 3, Section 5, and Article 10 of the West Virginia Code.

Given under my hand and seal of said Court this 4th day of October 2022.

Brian Wood, Clerk  
Putnam County Commission  
Ex-Officio Chairman of the  
Putnam County  
Board of Ballot Commissioners

NOTE: SATURDAY, NOVEMBER 5, IS THE LAST DAY OF EARLY VOTING

Early voting will take place on the second floor of the courthouse and the Valley Park Conference Center

General Election Day, November 8, 2022, 6:30 a.m. to 7:30 p.m.

LEGAL ADVERTISEMENT

SAMPLE BALLOT

General Election

COUNTY TICKET	
FOR COUNTY COMMISSIONER (Vote For ONE) Not more than one resident of any magisterial district may be elected	
<input type="radio"/> STEVE DEWEESE Buffalo District 1	REP
<input type="radio"/> JAMES (JIM) WITHROW Leon District 1	DEM
NO CANDIDATE(S) NOMINATED LBN	
NO CANDIDATE(S) NOMINATED MTN	
<input type="radio"/> Write-in, If Any	

FOR COUNTY CLERK (Vote For ONE)	
<input type="radio"/> BRIAN WOOD Winfield	REP
NO CANDIDATE(S) NOMINATED DEM	
NO CANDIDATE(S) NOMINATED LBN	
NO CANDIDATE(S) NOMINATED MTN	
<input type="radio"/> Write-in, If Any	

**BALLOT ON CONSTITUTIONAL AMENDMENTS**

**Amendment No. 1: Clarification of the Judiciary's Role in Impeachment Proceedings Amendment**

**Summary of Purpose:** Clarifying that courts have no authority or jurisdiction to intercede or intervene in or interfere with impeachment proceedings of the House of Delegates or the Senate; and specifying that a judgment rendered by the Senate following an impeachment trial is not reviewable by any court of this state.

**Instructions to Voters:**  
To vote in favor of the Amendment submitted, darken the oval next to "FOR". To vote against the Amendment, darken the oval next to "AGAINST".

☐ FOR

☐ AGAINST

**Amendment No. 2: Property Tax Modernization Amendment**

**Summary of Purpose:** To amend the State Constitution by providing the Legislature with authority to exempt tangible machinery and equipment personal property directly used in business activity and tangible inventory personal property directly used in business activity and personal property tax on motor vehicles from ad valorem property taxation by general law.

**Instructions to Voters:**  
To vote in favor of the Amendment submitted, darken the oval next to "FOR". To vote against the Amendment, darken the oval next to "AGAINST".

☐ FOR

☐ AGAINST

**Amendment No. 3: Incorporation of Churches or Religious Denominations Amendment**

**Summary of Purpose:** To authorize the incorporation of churches or religious denominations.

**Instructions to Voters:**  
To vote in favor of the Amendment submitted, darken the oval next to "FOR". To vote against the Amendment, darken the oval next to "AGAINST".

☐ FOR

☐ AGAINST

**Amendment No. 4: Education Accountability Amendment**

**Summary of Purpose:** The purpose of this amendment is to clarify that the rules and policies promulgated by the State Board of Education, are subject to legislative review, approval, amendment, or rejection.

**Instructions to Voters:**  
To vote in favor of the Amendment submitted, darken the oval next to "FOR". To vote against the Amendment, darken the oval next to "AGAINST".

☐ FOR

☐ AGAINST

OFFICIAL LEVY BALLOT	
SPECIAL EXCESS LEVY ELECTION FOR FIRE DEPARTMENTS & AMBULANCE AUTHORITY	
November 8, 2022	

Special election to authorize additional levies for the fiscal years beginning on July 1, 2023, July 1, 2024, July 1, 2025, July 1, 2026, and July 1, 2027 for Putnam County Emergency Medical Services in the amount of \$1,200,486.80 annually and \$6,002,434.00 during the term of the levy; and Putnam County Fire/Rescue Services in the amount of \$1,800,730.20 annually and \$9,003,651.00 during the term of the levy according to the Order of the Putnam County Commission entered on the 30th day of August, 2022.

The additional levy shall be on Class I property \$0.03 cents per \$100.00 of assessed valuation; on Class II property \$0.06 cents per \$100.00 of assessed valuation; on Class III property \$0.12 cents per \$100.00 of assessed valuation; and Class IV property \$0.12 cents per \$100.00 of assessed valuation.

In the event the separate and aggregate assessed value of each class of taxable property increases during the term of the special excess levy, the county levy rate will be adjusted so that the projected tax collection will not exceed \$3,500,000.00

None of the funds generated by the excess levy, if approved, will be used for any purposes other than those approved by the voters.

☐ FOR THE EXCESS LEVY

☐ AGAINST THE EXCESS LEVY

LEGAL ADVERTISEMENT

November 08, 2022

BUFFALO MUNICIPAL BALLOT	
FOR MAYOR (Vote For ONE)	
<input type="radio"/> CHAD THAXTON	
<input type="radio"/> DAVE MELTON	
<input type="radio"/> CONRAD CAIN	
<input type="radio"/> Write-in, If Any	

FOR RECORDER (Vote For ONE)	
<input type="radio"/> ANDREW COULSON	
<input type="radio"/> Write-in, If Any	

FOR CITY COUNCIL (Vote For Not More Than FIVE)	
<input type="radio"/> BARBARA JOHNS REED	
<input type="radio"/> GARY TUCKER	
<input type="radio"/> SEAN ERRETT	
<input type="radio"/> CHARLIE CAIN	
<input type="radio"/> DOUG PIERSON	
<input type="radio"/> TERRY PARSONS	
<input type="radio"/> DAVID MCCARTY	
<input type="radio"/> LEAH MARTIN HIGGINBOTHAM	
<input type="radio"/> Write-in, If Any	
<input type="radio"/> Write-in, If Any	
<input type="radio"/> Write-in, If Any	

BANCROFT MUNICIPAL BALLOT	
FOR MAYOR (Vote For ONE)	
NO CANDIDATE(S) NOMINATED	
<input type="radio"/> Write-in, If Any	

FOR RECORDER (Vote For ONE)	
NO CANDIDATE(S) NOMINATED	
<input type="radio"/> Write-in, If Any	

FOR CITY COUNCIL (Vote For Not More Than FIVE)	
<input type="radio"/> JAMI BETH ECHOLS-HAYES	
<input type="radio"/> JOHN HACKETT	
<input type="radio"/> BETHANY ADKINS	
<input type="radio"/> JAYCOB PHILLIPS	
<input type="radio"/> THOMAS FRAME	
<input type="radio"/> GEORGE WOODRUM	
<input type="radio"/> Write-in, If Any	
<input type="radio"/> Write-in, If Any	
<input type="radio"/> Write-in, If Any	

POCA MUNICIPAL BALLOT	
FOR MAYOR (Vote For ONE)	
<input type="radio"/> WILLIAM "WIMPY" JONES	
<input type="radio"/> Write-in, If Any	

FOR RECORDER (Vote For ONE)	
<input type="radio"/> JOLITA RAINE	
<input type="radio"/> Write-in, If Any	

FOR CITY COUNCIL (Vote For Not More Than FIVE)	
<input type="radio"/> SHAWN MILAM	
<input type="radio"/> MATT WEST	
<input type="radio"/> KATHY WEST	
<input type="radio"/> BRETT WALKER	
<input type="radio"/> DREMA WARD	
<input type="radio"/> VERONICA DALE PARKINS	
<input type="radio"/> HELEN L. MARTIN	
<input type="radio"/> Write-in, If Any	
<input type="radio"/> Write-in, If Any	
<input type="radio"/> Write-in, If Any	

WINFIELD MUNICIPAL BALLOT	
FOR MAYOR (Vote For ONE)	
<input type="radio"/> RANDY BARRETT	
<input type="radio"/> Write-in, If Any	

FOR RECORDER (Vote For ONE)	
<input type="radio"/> DAVID MATTOCKS	
<input type="radio"/> Write-in, If Any	

FOR CITY COUNCIL (Vote For Not More Than FIVE)	
<input type="radio"/> JOE RUMBAUGH	
<input type="radio"/> SCOTT MORRIS	
<input type="radio"/> KEVIN KARNES	
<input type="radio"/> DANA L. CAMPBELL	
<input type="radio"/> RYAN POWERS	
<input type="radio"/> Write-in, If Any	
<input type="radio"/> Write-in, If Any	
<input type="radio"/> Write-in, If Any	

At the time of the execution of the Deed of Trust, this property was reported to have an address of: 58 Beaver Drive, Hurricane, WV 25526.

The referenced real estate will be conveyed with no covenants of warranty, and subject to all covenants, restrictions, easements, rights of way and reservations which may be a matter of record in the aforesaid Clerk's Office or visible upon the ground, all prior liens and encumbrances, including, without limitation, liens for real estate taxes, incinerator, sanitary and sewer charges. The purchasers at the sale shall be responsible for paying the recording costs and also the tax on the privilege of transferring real property (the cost of the tax stamp to be affixed to the deed). The purchasers shall be responsible for payment of all real estate taxes.

The subject property will be sold in "AS IS" condition. The Substitute Trustee shall be under no duty to cause any existing tenant or person occupying the subject property to vacate said property.

TERMS: \$9000.00 in cash and/or certified funds as deposit at the time of sale with the balance due and payable within 30 days of the day of sale.

FEDERAL TAX LIEN: In the event that there are Federal Tax Liens against the property, the United States would have the right to redeem the property within a period of 120 days from the date of such sale or the period allowable for redemption under local law, whichever is longer.

Pursuant to the Deed of Trust, the



LEGAL ADVERTISEMENT	LEGAL ADVERTISEMENT	LEGAL ADVERTISEMENT	LEGAL ADVERTISEMENT	LEGAL ADVERTISEMENT	LEGAL ADVERTISEMENT
---------------------	---------------------	---------------------	---------------------	---------------------	---------------------

NOTICE IS HEREBY GIVEN THAT TAX LIENS FOR FOLLOWING DESCRIBED TRACTS OR LOTS OF LAND OR UNDIVIDED INTERESTS THEREIN IN THE COUNTY OF PUTNAM WHICH ARE DELINQUENT FOR THE NONPAYMENT OF TAXES FOR THE YEAR 2021, WILL BE OFFERED FOR SALE BY THE UNDERSIGNED SHERIFF TO THE WEST VIRGINIA STATE AUDITOR, IF NOT PAID BY OCTOBER 31, 2022. AFTER OCTOBER 31, 2022, NO PAYMENT FOR DELINQUENT OR CURRENT YEAR TAXES ON THE SAME ACCOUNT WILL BE ACCEPTED BY THE SHERIFF. ALL DELIQUENT REAL ESTATE ACOUNTS MUST BE REDEEMED FROM THE STATE AUDITOR.

DISTRICT-01-BANCROFT TOWN			
TICKET	TAXPAYER NAME	PROPERTY DESCRIPTION	TOTAL DUE
0000000015	BAILEY CLARA A	PARCEL A (PRT LOT 2 BANCROFT)	189.26
0000000016	BAILEY CLARA A	PARCEL 40 X 40 BANCROFT	197.78
0000000017	BAILEY CLARA A	0.42 ACRE	213.24
0000000033	CARUTHERS TIFFANI P ET AL	LOTS 149, 150 & 151 BANCROFT	159.79
0000000039	CHEEKS WILLIAM CURTIS JR ET UX	0.62 AC (CALC) BLK 6 BANCROFT	180.25
0000000069	ECHOLS JAMI B	LOT 47 BANCROFT	104.87
0000000070	ECHOLS JAMI B	LOT 46 BANCROFT	377.21
0000000077	FLOWERS DENVER JUNIOR &	.25 AC BANCROFT	217.00
0000000082	FRAME THOMAS A	.24 AC BANCROFT	114.29
0000000086	GAY WILLIAM R ET UX	LOTS 95, 96, 97 BANCROFT	335.64
0000000104	JIVIDEN ALVIN B ET UX	LOT (1/8 AC) BANCROFT	358.36
0000000105	JIVIDEN ALVIN B ET UX	PARCEL 50 X 100 (.11 AC)	103.93
0000000108	KELLEY ARETTA A	PARCEL 1 (2,700 SQFT) & PAR 2	250.95
0000000109	KELLEY KRISTEN R	.31 AC BANCROFT	453.54
0000000110	KELLEY KRISTEN R	PARCEL	121.84
0000000137	MCLAUGHLIN ROBERT K II	0.058 AC BANCROFT	414.18
0000000158	ROBERTSON JAMES	100 X 60 FT LOCK 8	162.63
0000000192	WICK ELIZABETH A	LOTS 30 & 31 BANCROFT	342.24

DISTRICT-02-BUFFALO			
TICKET	TAXPAYER NAME	PROPERTY DESCRIPTION	TOTAL DUE
0000000262	ABSTEN EDWARD L	12.783 AC LITTLE BUFFALO	433.05
0000000277	ADKINS THOMAS A	LOT20 OAKRIDGE SUBD	99.70
0000000278	ADKINS THOMAS A	LOTS 23 & 28 OAKRIDGE	211.38
0000000282	AEH ROYALTY CO	INT IN MIN 16.75 AC & 1,047	88.81
0000000312	AQUILONIA COAL COMPANY	1/2 OF 29.64 AC 18 MILE CRK	73.14
0000000313	AQUILONIA COAL COMPANY	1/2 INT IN 100 AC COAL ONLY	73.92
0000000332	ATHENS GRACIE L	LOT 9 (5 AC) MOUTH OF BUFFALO	831.31
0000000333	ATHENS TOMMIE AND GRACIE	ROYALTIES IRA D BARTRAM	96.84
0000000353	BARNETTE CYNTHIA M	PARCEL A (16.62 AC) & TRACT 1	673.01
0000000372	BLACKBURN FRED THOMAS	5.39 AC W SIDE GREAT KAN RIVER	811.26
0000000385	BLANKENSHIP MARGIE L ET AL	3,737 SQ FT ROBERTSBURG	118.94
0000000428	BOYLES PAUL JR ET UX	28.77 AC PLANTATION CRK	562.87
0000000512	CASTO CARROLL W ET UX	MIN 25 AC MANILLA RD	82.23
0000000519	CASTO ELIZABETH T	2 ACRES	231.75
0000000536	CAVENDER DALE JANE & JEFFERY D	65.75 AC LUKES BRANCH	1135.42
0000000542	CHILDERS MONTEIA	0.59 AC PLINY (PRT TRACT 1)	568.20
0000000555	COBB DORSEL H ET UX	MIN 1/2 98.50 AC & 1 AC BIG	93.95
0000000556	COBB DORSEL JR	98.5 AC BIG BUFFALO	1129.17
0000000558	COBB DORSEL JR	3.41 ACRES BIG BUFFALO	1272.10
0000000560	COBB EMILY	ROYALTIES PUTNAM NATRL	206.19
0000000576	COCHRAN H L ET AL	0.66 AC OLDAKER TOWN	655.84
0000000577	COCHRAN JAMES L ET AL	35 AC 18 MILE CRK	256.60
0000000593	CONNELL NANCY W	ROYALTIES B&F COMPANY LLC	78.86
0000000595	COOPER EMMA	ROYALTIES B&F COMPANY	183.52
0000000616	CORSARO SONDRA RENAE	12 AC OLDAKER TOWN	264.49
0000000625	CRAFTS WANDA GATES	ROYALTIES FROM MOUNTAINEER GAS	79.64
0000000629	CRAIG ANNA MAE	LOTS 3, 4 & 5 MIDWAY	565.75
0000000630	CRAIG ANNA MAE	LOTS 8, 9, 10, 11, & 12	512.87
0000000648	CURRY RHONDA D	LOTS 16 & 17 FRUTH ADD TO	652.69
0000000674	CURRY DORTHA	1/3 OF 180 AC MIN LITTLE BUFF-	99.17
0000000729	EDWARDS JOHN R	11,979 SQ FT (.30 AC) KAN	155.94
0000000779	EVANS MARK	0.46 ACRE	300.01
0000000784	FELLURE STEVEN	.693 AC	1346.31
0000000785	FELLURE STEVEN E	1.22 ACRES	2320.19
0000000786	FELLURE STEVEN EUGENE	1.443 AC	100.46
0000000787	FELLURE STEVEN MARION &	0.67 AC HONEY CUT	598.02
0000000848	FOX BRENDA KAY	PARCEL 2 (7.50 AC)	496.47
0000000903	GARRISON WENDY ET AL	LOT 8 (5 AC) MOUTH OF BUFFALO	921.40
0000000927	GODDARD MARY	ROYALTIES NYTIS EXPLORATION CO	75.74
0000000965	GRIFFITH LEWIS F	52.33 AC 18 MILE CRK	1032.32
0000000966	GRIMM GEORGE A ET UX	COAL, OIL, GAS & OTHER MIN 25	82.23
0000001003	HALE CYNTHIA L	PARCEL B (14.618 AC)	526.17
0000001006	HALL DAVID	1 AC OTTER BR	489.29
0000001028	HARMON EARL & WILDA	ROYALTIES PUTNAM NTRL GAS CO	73.14
0000001031	HARMON STEVE L JR ET UX	.67 AC 18 MILE CRK	400.41
0000001035	HARPER CHARLES & SHEARELL	ROYALTIES FROM MOUNTAINEER GAS	81.72
0000001042	HARRISON BEVERLY L	10.86 AC STAVE BR RD	779.24
0000001086	HENSON EMMA ET AL TRUSTEES	0.3146 AC	113.75
0000001116	HESS CYNTHIA L ET AL	LOT 3 OLD US LOCK 10 KAN RIVER	377.75
0000001127	HIGGINBOTHAM JAMES	20 AC & 32.003 OTTER BR	404.95
0000001128	HIGGINBOTHAM JAMES T	1 AC 18 MILE CRK	2122.57
0000001154	HOBBS EVERETT ET AL	LOT 10 (5 AC) MOUTH OF BUFFALO	356.02
0000001158	HODGES ROBERT S ET AL	1/2 OF 17.35 AC 18 MILE CRK	73.39
0000001161	HOFFMAN ARNOLD J ET UX	1/3 OF 200 AC COAL DUNLAP LD	75.21
0000001172	HUDNALL JASON E	1/2 INT IN38.81 AC HONEYCUTT	383.06
0000001173	HUDNALL JASON E	1/2 INT IN 117.5 AC HONEYCUT	104.85
0000001174	HUDNALL JASON E	1/2 INT IN 119.34 AC HONEYCUT	439.30
0000001175	HUDSON BARBARA ANN	.67 AC MIDWAY	229.07
0000001177	HUDSON LILLIAN	MIN 1.07 AC MIDWAY	73.14
0000001190	HUMPHREYS JAYNE L	0.3806 AC KAN RIVER	160.20
0000001238	JOHNSON DAVID W ET UX	0.14 AC BUFFALO	72.35
0000001267	KELLEY ARETTA A	SURFACE 1/8 UND INT 40 AC, 10	148.50
0000001268	KELLEY ARETTA A	SURFACE 1/8 UND INT 40 AC, 10	227.01
0000001313	KNAPP PHYLLIS M	ROYALTIES FROM PEAKE ENERGY	81.72
0000001352	LEWIS ALEXIS	MIN RESERVED 16 ACRES	76.78
0000001358	LEWIS O GENE	MIN RESERVED ON 10.509 AC KAN	75.21
0000001359	LEWIS O GENE	OIL, GAS & MIN 4.001 AC	73.14
0000001368	LINVILLE SCOTT W	LOT 32 OAKRIDGE SUBD	124.68
0000001369	LINVILLE SCOTT W	LOT 33 OAKRIDGE SUBD	134.04
0000001370	LINVILLE SCOTT W	LOT 34 OAKRIDGE SUBD	124.68
0000001377	LORD GREG R TRUSTEE BRENDA KAY	PRT LT 16 (4.962 AC) ALPINE AC	281.58
0000001385	LUBIC KAREN ET AL	1/2 UND INT 60 AC OIL & GAS	81.72
0000001386	LUBIC KAREN ET AL	1/2 UND INT 34 1/2 AC & 32 AC	73.14
0000001432	MARTIN MELVIN ET AL	.36 AC 18 MILE CRK	712.08
0000001433	MARTIN MELVIN ET AL	.37 AC 18 MILE CRK	384.01
0000001477	MEADOWS SR FAMILY TRUST	145.86 AC WHITE PINE	1323.66
0000001478	MEADOWS SR FAMILY TRUST	10 AC HUGHEY FK	132.50
0000001488	MINSKER LUCILLE HILL	LOT 50 X 160 KAN HILLS	73.14
0000001496	MOORE HUEY & JOSEPH L	23.5 AC DUNLAP BR	397.29
0000001497	MOORE HUEY & JOSEPH L	36.94 AC TRACT 5	505.07
0000001498	MOORE HUEY & JOSEPH L MOORE	23 1/2 AC DUNLAP BR	223.10
0000001501	MOORE JOSEPH L	.87 AC ROBERTSBURG	765.95
0000001502	MOORE JOSEPH L	TRACT 1 (1.97 AC) 18 MI CRK	148.11
0000001503	MOORE JOSEPH L	ROYALTIES MOUNTAINEER GAS	76.25
0000001505	MORGAN EDWARD D	273.31 AC KAN RIVER & HILLS	1961.66
0000001506	MORGAN EDWARD D ET UX	2020BACKTAX0.567 AC OR 24,696.	372.64
0000001533	NASH MARY M	ROYALTIES PUTNAM NATURAL GAS	73.14
0000001607	OHIO VALLEY UNIVERSITY INC	32 AC COAL	73.14
0000001608	OHIO VALLEY UNIVERSITY INC	INT IN 1/2 INT 32 AC COAL, 34	73.92
0000001609	OHIO VALLEY UNIVERSITY INC	INT 34.50 AC COAL J W SMITH LD	73.14
0000001610	OHIO VALLEY UNIVERSITY INC	2.4 AC OHIO 18 MILE CRK	73.14
0000001611	OHIO VALLEY UNIVERSITY INC	1/2 OF 83 AC MIN HONEY CUT	73.39
0000001612	OHIO VALLEY UNIVERSITY INC	MIN 75 AC 18 MILE CRK & 13	76.00
0000001613	OHIO VALLEY UNIVERSITY INC	MIN 47 AC CRINER LD	73.66
0000001614	OHIO VALLEY UNIVERSITY INC	1/2 OF 81 AC MIN CROSS CRK	73.14
0000001615	OHIO VALLEY UNIVERSITY INC	19.17 ACRES MINERALS	73.14
0000001621	ONESTINGHEL FRANCIS E	INT IN MIN 16.75 AC & 1,047 AC	73.14
0000001635	PARSONS FAMILY IRREV TRUST	11.50 AC STEELE RIDGE	1061.21
0000001656	PAXSON MARY LOU GRITT	LOT 7	260.59
0000001657	PAXSON MARY LOU GRITT	PAR 1 LOTS 13,14 &	1755.60
0000001664	PEARSON RICK	1/3 INT 90.15 AC WADE &	81.33
0000001699	R & R VENTURES LLC	3.80 ACRES REV PARCEL A	1159.00
0000001753	REEVES CHARLES J	10.7 AC 18 MILE CRK	236.91
0000001796	RUTAN CHRISTOPHER SCOTT &	2.753 ACRES	1025.14
0000001843	SINGLETON GARY ET AL	1.999 AC	194.98
0000001926	STANLEY HILDA J	ROYALTIES NYTIS EXPLORATION CO	75.21
0000001927	STANLEY MICHAEL L	ROYALTIES NYTIS EXPLORATION CO	75.21
0000001933	STENGER JOHN L	INT IN MIN 16.75 AC & 1,047 AC	73.14
0000001936	STEVENS JEFFREY A	24.31 AC	1209.88
0000001960	STOVER HERBERT OTTIE JR	18.5 AC KAN RIVER	482.41
0000001967	STOVER TIMOTHY	PARCEL 1 (1.09 ACRES)	310.33
0000002054	TUCKER KELLY	LOTS 5, 6 & 7 & PRT LOT 4	1458.79
0000002056	TUCKER KELLY LYNN	2 AC 18 MILE CRK	997.94
0000002086	VOLUSIA VENTURES LLC	.50 AC NR MIDWAY	1008.57
0000002092	WALKER IVAL AGENT	ROYALTIES FROM PENN VIRGINIA	78.86
0000002117	WASHINGTON DWAYNE R &	33 AC 25 MILE	3721.02
0000002118	WASHINGTON DWAYNE R &	PARCEL A (20.40 AC)	237.32
0000002119	WASHINGTON DWAYNE R ET UX	PARCEL 208 X 416 EVERGREEN	763.61
0000002207	WILMOT MICHELLE ET AL	.25 AC ROBERTSBURG	948.75
0000002247	WRIGHT NINA L	100 AC WHITE PINE	359.33
0000002283	YOUNG STEPHEN	.78 AC KAN HILLS	265.29

DISTRICT-03-BUFFALO TOWN			
TICKET	TAXPAYER NAME	PROPERTY DESCRIPTION	TOTAL DUE
0000002500	BIAS TIMOTHY E	PRT LOT 19 NARRETTS ADD	277.32
0000002557	CASTO CLINTON L	LOTS 35 & 36 FRONT ST	200.06
0000002565	CASTO JOEY S	LOT B	564.74
0000002574	COBB CYNTHIA M	10449.93 SQ FT HIGH STREET	1627.91
0000002580	COCHRAN ANN	PARCEL B (.45 AC)	205.39
0000002581	COCHRAN ANN ROSE ET AL	LOTS 16 & 17 BLK 6 E BUFFALO	231.00
0000002595	CONLEY IMOGENE B & DAVID A	.20 AC NASH LAND	77.54
0000002626	CYRUS GREGORY N ET AL	LOT 1 SANDSTONE	168.88
0000002684	GOLDEN CRISTY ANN	432 SQ FT	211.36
0000002703	HARRISON JUDITH ANN	LOT 9 NORTH PARK SUBD	1053.82
0000002771	JENNINGS BRIAN HEDRICK TRUST	2.22 ACRES	130.30
0000002781	JIVIDEN THOMAS W	0.857 AC	1015.18
0000002789	JONES BEN C	LOTS 97 & 98 ODELL ADDN	549.30
0000002801	JORDAN DONNIE ET UX	LOT 21 1/2 CORNER WASHINGTON &	782.43
0000002816	KRAYE PROPERTIES LLC	LOTS 18, 19 & 20 E BUFFALO	812.56
0000002817	KRAYE PROPERTIES LLC	LOT 42 ODELL ADD	360.25
0000002832	LEGG EULAH	LOTS 46 & 47 ODELL ADD	119.00
0000002835	LEGG JEFFREY SCOTT	PARCEL (LOT 1)	242.45
0000002865	MARTIN HOWARD W ET AL	LOTS 23 & 24 HERDMAN ADD	378.78
0000002871	MARTIN SANDRA L	PARCEL A (0.36 AC)	567.55
0000002885	MCCLASKEY TAMMY JO	LOT 22 CROSS CREEK VILLAGE	801.26

0000002886	MCCLASKEY TAMMY JO	LOT 23 CROSS CREEK VILLAGE	135.96
0000002916	NORTI LLC	8,017 SQ FT W VA RT 62	663.54
0000002946	RAYNES CHARLES ZACHARY	LOT 8 LAYFAYETTE & WALNUT ST	182.56
0000002948	RAYNES MARY	PARCEL	1312.01
0000002949	RAYNES MARY	PARCEL	169.81
0000002997	SAYNE EDWARD EARL ET UX	LOT 7 (6,000 SQ FT) MAIN &	632.59
0000002998	SAYNE EDWARD EARL ET UX	PRT LOT 20 MAIN ST	92.62
0000002999	SAYNE EDWARD EARL ET UX	LOT SYCAMORE ST	132.20
0000003006	SETSER JEFFREY S	PARCEL 60X167 & HSE	882.32
0000003022	SMITH DAVID L	1/2 INT PRT LOT 57 (148.8 X	494.07
0000003030	SPENCER ROSELEA	6,000 SQ FT	126.59
0000003031	SPENCER ROSELEA	.30 AC RIVER BOTTOM	163.81
0000003083	TUCKER TIMOTHY E ET UX	PRT LOT 57 SYCAMORE & HIGH ST	528.40

TICKET	TAXPAYER NAME	PROPERTY DESCRIPTION	DUE
0000003226	ABSTEN & SONS LLC	LOT 118 OAKVALE SUBD	318.39
0000003241	ADKINS CHESTER	ROYALTIES JOHN DIAL & CORE APP	73.14
0000003242	ADKINS CHESTER L	PILLAR ENERGY LLC	73.14
0000003253	ADKINS EDWARD E III	4.5 AC BIG HURRICANE CRK	2308.62
0000003256	ADKINS ERIC N	1.489 ACRES	1015.77
0000003269	ADKINS JACKIE LEE	LOT 2 (0.814 AC)	77.82
0000003297	AEH ROYALTY COMPANY	ROYALTIES CABOT OIL & GAS	83.54
0000003314	ALFORD FRANKLIN D	ROYALTIES CHESAPEAKE APPALACHI	73.14
0000003326	ALLEN DARRELL L ET AL	1/6 OF 1/2 OF 20 AC MIN BUFF	73.14
0000003372	ANCELL REBA N	ROYALTIES CORE APPALACHIA	73.14
0000003383	APPALACHIAN PROPERTIES LLC	LOT EE-4 LAKE WASHINGTON	79.38
0000003384	APPALACHIAN PROPERTIES LLC	LOT EE-9 LAKE WASHINGTON	79.38
0000003385	APPALACHIAN PROPERTIES LLC	LOT EE-13 LAKE WASHINGTON	79.38
0000003387	AQUILONIA COAL COMPANY	1/11 OF 135 AC TRACE TURKEY	73.14
0000003388	AQUILONIA COAL COMPANY	1/4 OF 80 AC ROGERS LAND	73.14
0000003389	AQUILONIA COAL COMPANY	1/2 MIN 20 AC LUTHER GRASS	73.14
0000003390	AQUILONIA COAL COMPANY	1/2 OF 83 AC COAL ONLY	73.39
0000003391	AQUILONIA COAL COMPANY	1/2 OF 57 AC MARTIN LAND	73.14
0000003392	AQUILONIA COAL COMPANY	20% INT IN 25 AC TRACE CRK COA	78.34
0000003393	AQUILONIA COAL COMPANY	20 % INT 100 AC TRACE CRK COAL	73.66
0000003394	AQUILONIA COAL COMPANY	1/2 MIN 61 AC BILL CASDORPH	78.34
0000003395	AQUILONIA COAL COMPANY	9/28 OF 42.50 AC MIN HENRY	73.14
0000003396	AQUILONIA COAL COMPANY	1/4 OF 56 AC MIN LICK CRK	73.14
0000003397	AQUILONIA COAL COMPANY	1/3 OF 110 AC & 10 AC COAL ONL	86.92
0000003398	AQUILONIA COAL COMPANY	COAL ONLY 36.50 AC	73.14
0000003399	AQUILONIA COAL COMPANY	COAL ONLY 21.33 AC	73.14
0000003400	AQUILONIA COAL COMPANY	COAL ONLY 22.50 AC & 1.75 AC	73.14
0000003401	AQUILONIA COAL COMPANY	COAL ONLY 25 AC THOMPSON CRK	73.14
0000003402	AQUILONIA COAL COMPANY	12% INT IN 25 AC MIN TRACE	73.14
0000003416	ARNOLD EVELYN MARIE	ROYALTIES CHESAPEAKE APPALACHI	73.14
0000003432	ASHWORTH KYLE	ROYALTIES COLUMBIA NATURAL RES	73.14
0000003436	ASHWORTH RAY	ROYALTIES COLUMBIA NATURAL RES	73.14
0000003441	ATWOOD DEMMIE JEWELL	ROYALTIES COLUMBIA NATURAL RES	73.14
0000003458	BAILEY AVONELLE	ROYALTIES FROM COOPER GAS	73.14
0000003490	BALLARD DAVID MARTIN	UND INT RENTALS, ROYALTIES &	73.14
0000003493	BALOG JOSEPH D ET UX	17.14 AC CHARLEY'S CRK	430.62
0000003496	BANK ONE NA	ROYALTIES DIVERSIFIED PRODUCTI	83.00
0000003534	BAYS CLARENCE	PILLAR ENERGY LLC	73.14
0000003540	BAYS LUCILLE	ROYALTIES MYERS TAYLOR GAS	73.14
0000003569	BEAVER CHRIS & APRIL	PARCEL 12,585.4 SQ FT (.29 AC)	120.77
0000003570	BEAVER CHRISTOPHER & APRIL	13,718 SQ FT (.31 AC) RT 60	412.92
0000003571	BEAVER CHRISTOPHER & APRIL	13.49 AC	612.00
0000003572	BEAVER JANET L	1 AC CHARLEY'S CRK	381.62
0000003579	BECKETT DAVID CLAY ET UX	11.26 AC TRACE FORK	1007.66
0000003580	BECKETT DAVID LEE	1.77 AC (CONTAINING PARCELS 2	561.14
0000003608	BENNETTE ZULA E	ROYALTIES CORE APPALACHIA	73.14
0000003619	BESS DANNY & DREMA	LOT 22 SEC 2 BRYN MAWR ADD	475.22
0000003624	BILLUPS CARRIE	ROYALTIES CHESAPEAKE	73.14
0000003638	BIRD CORBETT MATTHEW ET AL	LOTS 9 & 10 PLT 3 HURRICANE	348.00
0000003697	BLACK MARK ALLEN ET UX	2,670 SQ FT (.06 AC) & .2 AC	288.77
0000003714	BLOUNT TAMERA JO ANN	ROYALTIES CORE APPALACHIA	73.14
0000003728	BONER CAROL	ROYALTIES JOHN L DIAL	73.14
0000003729	BONER CAROL	PILLAR ENERGY LLC	73.14
0000003747	BOTKINS-BROWN MARY	ROYALTIES DC MALCOLM	74.62
0000003749	BOTKINS-BROWN MARY	ROYALTIES DC MALCOLM	73.14
0000003750	BOTTS ROBERT C	ROYALTIES DC MALCOLM	73.14
0000003751	BOTTS ROBERT C	ROYALTIES DC MALCOLM	73.14
0000003752	BOTTS ROBERT C	ROYALTIES DC MALCOLM	74.62
0000003753	BOTTS ROBERT C	ROYALTIES DC MALCOLM	73.14
0000003754	BOTTS ROBERT C	ROYALTIES DC MALCOLM	73.14
0000003762	BOWLES CAROLYN	ROYALTIES JOHN DIAL	73.14
0000003785	BRADLEY BARBARA J	REV LOT 88 HURRICANE HTS	440.70
0000003786	BRADLEY BARBARA J	PRT LT 86 PLT 3 HURRICANE HTS	224.52
0000003795	BRADLEY TRAVIS ET UX	10.62 AC BIG HURRICANE CRK	709.77
0000003805	BRASSEUR MILDRED	PAR E(6240 SQFT),PAR D(6624 SQ	8890.42
0000003847	BROWN CORY L & SARAH A	7.34 AC	759.62
0000003849	BROWN HAZEL M ESTATE	ROYALTIES AMCOX OIL & GAS LLC	77.52
0000003871	BRYANT VIOLET GUARDIAN	ROYALTIES CHESAPEAKE APP	73.14
0000003906	BURNETT SANDRA	ROYALTIES I DAVID BARTRAM	71.52
0000003911	BURNS PAULA MYERS	ROYALTIES JOHN L DIAL	73.14
0000003923	BURTON KARIN	ROYALTIES CORE APPALACHIA	73.14
0000003925	BURTON MATTHEW	ROYALTIES CORE APPALACHIA	73.14
0000003928	BURTON RALPH E	ROYALTIES CORE APPALACHIA	73.14
0000003985	CALDWELL JAMES A ET UX	0.75 AC RT 60 COAL MTN	539.99
0000003988	CALDWELL NANCY EST	ROYALTIES AMCOX OIL & GAS LLC	78.00
0000004045	CARPENTER JOSEPH	ROYALTIES CORE APPALACHIA	73.14
0000004048	CARPENTER MICHAEL GLENN	23.24 AC TRACE FORK	185.40
0000004091	CHAFIN JIMMIE	ROYALTIES CHESAPEAKE APP	73.14
0000004092	CHAFIN TERRI JANE	ROYALTIES CHESAPEAKE APP	73.14
0000004093	CHAFIN WILLIAM SILAS	ROYALTIES CHESAPEAKE APP	73.14
0000004101	CHANDLER MILDRED	ROYALTIES CHESAPEAKE APP	73.14
0000004102	CHANEY CLAUDE J	ROYALTIES CORE APPALACHIA	73.14
0000004103	CHANEY DONALD E	ROYALTIES CHESAPEAKE APP	73.14
0000004104	CHANEY EMILY F	ROYALTIES CHESAPEAKE	73.14
0000004106	CHANEY HENRY B JR	ROYALTIES CHESAPEAKE APPALACHI	73.14
0000004113	CHANEY LINZY	1/5 OF MIN 87 AC CLYMERS CRK	78.38
0000004114	CHANEY NAOMI V	ROYALTIES CORE APPALACHIA	73.14
0000004115	CHANEY RALPH	ROYALTIES CHESAPEAKE APPALACHI	73.14
0000004116	CHANEY RANDAL	ROYALTIES CORE APPALACHIA PROD	73.14
0000004117	CHANEY THOMAS A	ROYALTIES CHESAPEAKE APPALACHI	73.14
0000004118	CHANEY WOODROW	ROYALTIES CHESAPEAKE APP	73.14
0000004153	CHARLESTON WELDING CO LLC	0.048 AC	73.14
0000004154	CHARLESTON WELDING CO LLC	15 AC HURRICANE CRK	877.66
0000004155	CHARLESTON WELDING CO LLC	1/2 UND INT PRT LOT 4 (3.86	98.77
0000004156	CHARLESTON WELDING CO LLC	.26 AC	73.14
0000004157	CHARLESTON WELDING CO LLC	1/8 INT IN 82 X 116 PARCEL	74.62
0000004158	CHARLESTON WELDING CO LLC	1/8 INT IN 82 X 116 PARCEL	74.62
0000004159	CHARLESTON WELDING CO LLC	1/8 INT IN 82 X 116 PARCEL	74.62
0000004160	CHARLESTON WELDING CO LLC	1/8 INT IN 82 X 116 PARCEL	74.62
0000004161	CHARLESTON WELDING CO LLC	LOT 3 (1.73 AC) MOUNTAIN VIEW	166.00
0000004162	CHARLESTON WELDING CO LLC	LOT 5 (.84 AC) MOUNTAIN VIEW	143.40
0000004163	CHARLESTON WELDING CO LLC	MIN 1/2 OF LOT 4 (26.29 AC)	73.93
0000004164	CHARLESTON WELDING COMPANY LLC	1/4 UND INT PRT LOT 4 (3.86	79.38
0000004165	CHARLESTON WELDING COMPANY LLC	LOT 2 (0.62 AC) MOUNTAIN EST	124.66
0000004184	CLAGG ELLIS THOMAS ET UX	PRT LOT 10 (.08 AC) SEC 1	101.52
0000004185	CLAGG GERALD A	ROYALTIES NYTIS EXPLORATION CO	73.14
0000004187	CLAMAR INC	ROYALTIES JOHN L DIAL	75.22
0000004190	CLARK DONNA J	UND INT IN 35.34 AC VALLEY	470.99
0000004216	CLATWORTHY ROBERT D ET UX	LOT 158 SEC IV KINGSWOOD ESTS	920.10
0000004243	COLEMAN BILLY LEE ET AL	LOT 1 SYCAMORE TRACE	168.42
0000004244	COLEMAN BILLY LEE ET AL	LOT 9 SYCAMORE TRACE	162.12
0000004246	COLEMAN BILLY LEE ET AL	LOT 5 SYCAMORE TRACE	169.92
0000004279	CONLEY AMANDA A	LOT 4 SEC 1 KINGSWOOD ADD	916.22
0000004291	CONNER JOSEPHINE	ROYALTIES CHESAPEAKE	73.14
0000004293	CONRAD LEONARD L JR	0.75 AC 1/2 MILE OF HURRICANE	76.14
0000004360	COYNER FELISHA G	LOT CC-4 SEC C LAKE WASH-	570.52
0000004361	COYNER G C ADM	ROYALTIES JOHN L DIAL	75.22
0000004381	CREMEENS DONNA GAIL	ROYALTIES CHESAPEAKE APP	73.14
0000004392	CROUCH MAMIE E	LOT 1 (17.23 AC)	193.32
0000004415	CUMMINGS WILLIAM	ROYALTIES MYERS DRILLING CO IN	73.14
0000004416	CUNNINGHAM B JOYCE	ROYALTIES CABOT	73.14
0000004417	CUNNINGHAM B JOYCE	ROYALTIES CABOT	82.52
0000004438	CYRUS ELMER	ROYALTIES MYERS DRILLING CO IN	73.14
0000004462	DALTON CLINTON	ROYALTIES AMCOX OIL & GAS LLC	73.14
0000004463	DALTON FLOYD	ROYALTIES CORE APPALACHIA	73.14
0000004502	DAVIS EARL ET AL	2.45 AC TRACE FORK	113.22
0000004504	DAVIS EARL ET AL	1.7 AC TRACE FORK	628.42
0000004505	DAVIS GLADA E ESTATE	ROYALTIES AMCOX OIL & GAS LLC	73.14
0000004513	DAVIS LINDA K	LOT 62 PLT 2 HURRICANE HTS	1661.82
0000004515	DAVIS MICHAEL WAYNE	1/3 INT MIN 43 AC JORDAN BR	77.00
0000004525	DAY ROY B ET UX	PARCEL OLD RT 60	725.32
0000004526	DAY SHIRLEY JO	25 AC BIG HURRICANE CRK	76.22
0000004530	DEAN TERESA	ROYALTIES FRANKLIN ADKINS	73.14
0000004548	DETRICK ZYLPHIA	ROYALTIES CORE APPALACHIA	73.14
0000004554	DENNY JAMES L	ROYALTIES CORE APPALACHIA	73.14
0000004556	DENT BENNY S	ROYALTIES PILLAR ENERGY LLC	73.14
0000004560	DENT ROSE AGENT	ROYALTIES PILLAR ENERGY LLC	79.14
0000004563	DENTON RACHEL GUARDIAN	ROYALTIES D C MALCOLM INC	78.00
0000004584	DIXON MICHAEL A ET UX	PARCEL GRANDVIEW DR	1123.32
0000004598	DORIS MARTIN PROPERTIES LLC	LTS GG-15 & 17 LAKE WASHINGTON	87.22
0000004611	DRAKE PATRICIA JEAN	ROYALTIES NYTIS EXPLORATION CO	73.14
0000004616	DRODDY E F ET UX	LOT FF-48 LAKE WASHINGTON	79.38
0000004619	DUFFY REBECCA L	ROYALTIES FROM I DAVID BARTRAM	76.00
0000004666	EASTER SARAH	ROYALTIES MYERS DRILLING CO IN	73.14
0000004668	EDDY MEGHAN K ET CON	LOT 1 SEC 3 BRYN MAWR ADD	1025.72
0000004683	EDWARDS CLAY	ROYALTIES CANE CREEK ENERGY LL	73.14
0000004686	EDWARDS JOHN II	0.65 AC TRACE CRK	1022.62
0000004687	EDWARDS JOHN W ET UX	PAR 3 (0.58 AC) TRACE FORK	79.38
0000004691	EDWARDS MAIRLIS	ROYALTIES	73.14
0000004696	EDWARDS PATRICIA	ROYALTIES MIDWAY CITY	73.14
0000004697	EDWARDS PAULINE	PILLAR ENERGY LLC	73.14
0000004710	EGGLETON LEO T	ROYALTIES FROM COLUMBIA	73.14
0000004740	ELLIS LORETTA FAY CUMMINGS	ROYALTIES HG ENERGY LLC	76.22
0000004741	ELLIS LORETTA FAYE	ROYALTIES JOHN L DIAL	73.14
0000004750	ELSWICK ROCKY ET UX	SOUTHERLY 1/2 LOT 156	109.52
0000004758	ESCUDE DOUGLAS K ET UX	LOT 115 SEC I KINGSWOOD EST	365.32
0000004763	ESTEP GEORGE W	ROYALTIES COOPER GAS CO	73.14
0000004764	ESTEP JAMES GLEN	ROYALTIES COOPER GAS	76.14
0000004767	EVANS RUTH	ROYALTIES SPURLOCK BF	76.52
0000004777	FARROW CAROL FAYE	PRT LOT AA-15, PRT LOT AA-14,	208.32
0000004783	FAULKNER ROBERT ESMOND	ROYALTIES MOUNTAINEER GAS	73.14
0000004786	FENDER CYNTHIA LYNN	ROYALTIES PATE GAS COMPANY	73.14
0000004791	FERRARI INVEST PROPERTIES LLC	LOTS 17 & 18 WILLIAROSE SUBD	651.92
0000004798	FERRILL MICHAEL R ET UX	1/2 OF 1/2 INT IN 84.11 AC MIN	90.38



LEGAL ADVERTISEMENT		LEGAL ADVERTISEMENT		LEGAL ADVERTISEMENT		LEGAL ADVERTISEMENT		LEGAL ADVERTISEMENT		LEGAL ADVERTISEMENT	
0000004806	FIELDS LEONARD	1.24 ACRES	598.81	0000006670	OHIO VALLEY UNIVERSITY INC	MIN 25 AC	73.14	0000006670	OHIO VALLEY UNIVERSITY INC	MIN 45 AC	73.14
0000004831	FIZER CHARLES D ET UX	LOTS 7 (9.55 AC), 8, 9 &	415.47	0000006671	OHIO VALLEY UNIVERSITY INC	MIN 22.50 AC BROWNS CRK	73.14	0000006672	OHIO VALLEY UNIVERSITY INC	MIN 47.50 AC MAY LAND	73.14
0000004875	FORD MELISSA K	LOT 7 (6.03 AC) & LOT 8	943.12	0000006673	OHIO VALLEY UNIVERSITY INC	MIN 78 AC	76.00	0000006674	OHIO VALLEY UNIVERSITY INC	1/6 OF 19.95 AC MIN BRIDGE	73.14
0000004902	FRANCISCO MORIAH NOEL &	.458 AC (EXTENSION OF LOTS 5	1370.22	0000006675	OHIO VALLEY UNIVERSITY INC	MINERALS ONLY NR HURRICANE PAR	73.14	0000006676	OHIO VALLEY UNIVERSITY INC	MIN 1/2 OF 42.62 AC BIG	73.14
0000004903	FRANCISCO SHARON YUVONE ET CON	SURFACE 0.765 AC	668.84	0000006677	ONESTINGHEL FRANCIS E	ROYALTIES CABOT OIL & GAS	73.14	0000006678	PAINTER G C	30 AC MIN BROWNS CRK	77.29
0000004930	FUGATE GEORGIA M	ROYALTIES CORE APPALACHIA	73.14	0000006679	PALMER EARSEL	ROYALTIES COLUMBIA NATURAL RES	73.14	0000006680	PARSONS BERNIECE	.2518 ACRES	473.06
0000004931	FUGATE GRETCHEN	ROYALTIES CORE APPALACHIA	73.14	0000006681	PARSONS KIMBERLY D ET AL	.156 AC RT 60	333.23	0000006682	PATE GEORGE	ROYALTIES AMCOX OIL & GAS LLC	73.14
0000004933	FUGATE WALTER C	ROYALTIES CORE APPALACHIA	73.14	0000006683	PARSONS GEORGE	ROYALTIES B&F COMPANY LLC	73.14	0000006684	PAUL SCOTT	ROYALTIES PATE GAS CO	73.14
0000004934	FULLERTON CRYSTLEE	ROYALTIES COLUMBIA NATURAL RES	73.14	0000006685	PENNINGTON BARBARA	ROYALTIES PILLAR ENERGY LLC	79.11	0000006686	PERKINS BRENDA J	LOT B (1.07 AC) BIG HURRICANE	1427.55
0000004940	GANDEE BRENDA P	LOT C (1.27 AC)	1026.86	0000006687	PERKINS BRENDA J	PARCEL 1 ( 1.84 AC) & PARCEL	1312.58	0000006688	PERRY SHANE	COAL, OIL, GAS & OTHER MIN 18	95.00
0000004966	GARRETT EMOGENE	ROYALTIES CHESAPEAKE	73.14	0000006689	PERRY SONYA M & TIMOTHY C	1/9 OF 110 AC MIN & 10 AC MIN	75.74	0000006690	PHELPS WORLEY	50% INT IN TRACT G SYCAMORE	420.70
0000005035	GILTINAN KATHERINE B	ROYALTIES CABOT OIL & GAS	73.14	0000006691	PRIESTLEY BRUCE A ET UX	ROYALTIES FROM FREEMAN GAS CO	73.14	0000006692	PRIESTLEY BRUCE A ET UX	ROYALTIES CHESAPEAKE APP	76.78
0000005048	GODFREY JOHN S	LOT EE-35 LAKE WASHINGTON	79.38	0000006693	PRUDEN ELOISE F	ROYALTIES AMCOX OIL & GAS LLC	73.14	0000006694	RADER MARY	ROYALTIES CHESAPEAKE APP	73.14
0000005049	GODFREY JOHN S	LOT EE-36 SEC E LAKE WASH-	79.38	0000006695	RADER MARY	ROYALTIES CHESAPEAKE APP	73.14	0000006696	RADLFF CAROL SUE	ROYALTIES CHESAPEAKE APP	73.14
0000005058	GOFF JEFFREY SCOTT	.9 AC SAND FORK	525.39	0000006697	RAINES DENNIS EST OF	ROYALTIES CHESAPEAKE APP	73.14	0000006698	RAINES EDNA	1/10 INT IN 82.5 AC TURKEY CRK	150.20
0000005073	GORE SUSAN DENT ET CON	62 AC BIG CRK	683.95	0000006699	RAINES EDNA	1/10 INT IN 15 AC TURKEY CRK	88.75	0000006700	RAINES MICHAEL	ROYALTIES AMCOX OIL & GAS LLC	73.14
0000005074	GORE SUSAN DENT ET CON	.25 AC BIG CRK	74.68	0000006701	RAINES MICHAEL S ET AL	ROYALTIES CHESAPEAKE APP	73.14	0000006702	RAINES MICHAEL S ET AL	ROYALTIES CHESAPEAKE APP	73.14
0000005075	GORE SUSAN DENT ET CON	30 AC BIG CRK	363.69	0000006703	RAINES MICHAEL S ET AL	ROYALTIES CHESAPEAKE APP	73.14	0000006704	RAINES MICHAEL S ET AL	ROYALTIES CHESAPEAKE APP	73.14
0000005094	GREEN CHARLES ANTHONY ET UX	1.96 AC TRACE CRK	1771.85	0000006705	RAINES MICHAEL S ET AL	ROYALTIES CHESAPEAKE APP	73.14	0000006706	RECE MARY	ROYALTIES CHESAPEAKE APP	73.14
0000005113	GREEN VALLEY HOLDINGS LLC	78.64 AC JOES BR & W VA SEC RT	3243.75	0000006706	RECE MARY	ROYALTIES CHESAPEAKE APP	73.14	0000006707	REED WESLEY	ROYALTIES CHESAPEAKE APP	73.14
0000005121	GREEN W SIDNEY	ROYALTIES COLUMBIA	73.14	0000006708	REED WESLEY	ROYALTIES CHESAPEAKE APP	73.14	0000006709	REICH DORIS E	ROYALTIES CHESAPEAKE APP	73.14
0000005138	GROSE TAMMY	ROYALTIES CHESAPEAKE APPALACHI	73.14	0000006709	REICH DORIS E	ROYALTIES CHESAPEAKE APP	73.14	0000006710	RHODES GREG	ROYALTIES CHESAPEAKE APP	73.14
0000005154	GUELDA GAYE	ROYALTIES MYERS TOMKIES GAS &	74.17	0000006711	RHODES GREG	ROYALTIES CHESAPEAKE APP	73.14	0000006712	RHODES GREG	ROYALTIES CHESAPEAKE APP	73.14
0000005162	GUTHRIE MICHAEL & VALERIE	0.809 ACRES TRACE CRK	571.32	0000006713	RHODES GREG	ROYALTIES CHESAPEAKE APP	73.14	0000006714	RHODES GREG	ROYALTIES CHESAPEAKE APP	73.14
0000005218	HAAS JAMES OTTO ET UX	7 AC BIG CRK	1238.27	0000006715	RHODES GREG	ROYALTIES CHESAPEAKE APP	73.14	0000006716	RHODES GREG	ROYALTIES CHESAPEAKE APP	73.14
0000005219	HAAS WILMA J	ROYALTIES CORE APPALACHIA	73.14	0000006716	RHODES GREG	ROYALTIES CHESAPEAKE APP	73.14	0000006717	RHODES GREG	ROYALTIES CHESAPEAKE APP	73.14
0000005230	HAGER DICKIE	ROYALTIES CORE APPALACHIA	73.14	0000006717	RHODES GREG	ROYALTIES CHESAPEAKE APP	73.14	0000006718	RHODES GREG	ROYALTIES CHESAPEAKE APP	73.14
0000005247	HALL PAULINE C ET CON	ROYALTIES PILLAR ENERGY LLC	73.14	0000006718	RHODES GREG	ROYALTIES CHESAPEAKE APP	73.14	0000006719	RHODES GREG	ROYALTIES CHESAPEAKE APP	73.14
0000005252	HALLMAN LA FON	5.24 AC TRACE CRK	143.28	0000006719	RHODES GREG	ROYALTIES CHESAPEAKE APP	73.14	0000006720	RHODES GREG	ROYALTIES CHESAPEAKE APP	73.14
0000005290	HARDEN DAVID WAYNE ET UX	ROYALTIES COLUMBIA	74.94	0000006720	RHODES GREG	ROYALTIES CHESAPEAKE APP	73.14	0000006721	RHODES GREG	ROYALTIES CHESAPEAKE APP	73.14
0000005291	HARDEN DENNIS	7.95 AC CHARLEY CREEK	148.11	0000006721	RHODES GREG	ROYALTIES CHESAPEAKE APP	73.14	0000006722	RHODES GREG	ROYALTIES CHESAPEAKE APP	73.14
0000005294	HARDEN DENNIS	ROYALTIES CHESAPEAKE APPALACHI	73.14	0000006722	RHODES GREG	ROYALTIES CHESAPEAKE APP	73.14	0000006723	RHODES GREG	ROYALTIES CHESAPEAKE APP	73.14
0000005299	HARDEN TIMOTHY SCOTT ET UX	7.60 AC CHARLEY CREEK	144.99	0000006723	RHODES GREG	ROYALTIES CHESAPEAKE APP	73.14	0000006724	RHODES GREG	ROYALTIES CHESAPEAKE APP	73.14
0000005311	HARPER MARSHA L	LOT 138 SEC III KINGSWOOD PARK	661.03	0000006724	RHODES GREG	ROYALTIES CHESAPEAKE APP	73.14	0000006725	RHODES GREG	ROYALTIES CHESAPEAKE APP	73.14
0000005317	HARPER ROGER D ET UX	20.60 AC CHARLEYS CRK	433.58	0000006725	RHODES GREG	ROYALTIES CHESAPEAKE APP	73.14	0000006726	RHODES GREG	ROYALTIES CHESAPEAKE APP	73.14
0000005322	HARRIS BERTIE M	ROYALTIES FROM COLUMBIA	74.94	0000006726	RHODES GREG	ROYALTIES CHESAPEAKE APP	73.14	0000006727	RHODES GREG	ROYALTIES CHESAPEAKE APP	73.14
0000005329	HARRIS KATHLEEN	ROYALTIES CORE APPALACHIA	73.14	0000006727	RHODES GREG	ROYALTIES CHESAPEAKE APP	73.14	0000006728	RHODES GREG	ROYALTIES CHESAPEAKE APP	73.14
0000005344	HART ROBERT P	5 AC BROWNS CRK	673.64	0000006728	RHODES GREG	ROYALTIES CHESAPEAKE APP	73.14	0000006729	RHODES GREG	ROYALTIES CHESAPEAKE APP	73.14
0000005365	HATTON ALVIN WAYNE	ROYALTIES AMCOX OIL & GAS LLC	73.14	0000006729	RHODES GREG	ROYALTIES CHESAPEAKE APP	73.14	0000006730	RHODES GREG	ROYALTIES CHESAPEAKE APP	73.14
0000005431	HEISER EDWARD N AGENT	ROYALTIES RANDOLPH GAS CO	99.17	0000006730	RHODES GREG	ROYALTIES CHESAPEAKE APP	73.14	0000006731	RHODES GREG	ROYALTIES CHESAPEAKE APP	73.14
0000005457	HENSON MICHAEL M	0.69 AC BIG HURRICANE CRK	646.20	0000006731	RHODES GREG	ROYALTIES CHESAPEAKE APP	73.14	0000006732	RHODES GREG	ROYALTIES CHESAPEAKE APP	73.14
0000005499	HINKLE ROXIE E	ROYALTIES CHESAPEAKE APP	76.78	0000006732	RHODES GREG	ROYALTIES CHESAPEAKE APP	73.14	0000006733	RHODES GREG	ROYALTIES CHESAPEAKE APP	73.14
0000005510	HODGE ERSEL R ET UX	LOTS 111 & 112 PLT 3 HURRICANE	579.27	0000006733	RHODES GREG	ROYALTIES CHESAPEAKE APP	73.14	0000006734	RHODES GREG	ROYALTIES CHESAPEAKE APP	73.14
0000005521	HODGES GERALDINE	PAR (0.69 AC CALC) WEST SIDE	328.53	0000006734	RHODES GREG	ROYALTIES CHESAPEAKE APP	73.14	0000006735	RHODES GREG	ROYALTIES CHESAPEAKE APP	73.14
0000005530	HODGES ROBERT S ET AL	LOT F-47 LAKE WASHINGTON	79.38	0000006735	RHODES GREG	ROYALTIES CHESAPEAKE APP	73.14	0000006736	RHODES GREG	ROYALTIES CHESAPEAKE APP	73.14
0000005531	HODGES ROBERT S ET AL	1/11 OF 122 AC MIN TURKEY CRK	74.68	0000006736	RHODES GREG	ROYALTIES CHESAPEAKE APP	73.14	0000006737	RHODES GREG	ROYALTIES CHESAPEAKE APP	73.14
0000005532	HODGES ROBERT S ET AL	MIN 11 AC TURKEY CRK	75.48	0000006737	RHODES GREG	ROYALTIES CHESAPEAKE APP	73.14	0000006738	RHODES GREG	ROYALTIES CHESAPEAKE APP	73.14
0000005548	HOLLISTER LOIS	ROYALTIES COLUMBIA	73.14	0000006738	RHODES GREG	ROYALTIES CHESAPEAKE APP	73.14	0000006739	RHODES GREG	ROYALTIES CHESAPEAKE APP	73.14
0000005561	HORN LINDA	LOTS 26 & 27 & PRT LOT 25 PLT	882.51	0000006739	RHODES GREG	ROYALTIES CHESAPEAKE APP	73.14	0000006740	RHODES GREG	ROYALTIES CHESAPEAKE APP	73.14
0000005566	HOUNSHELL BLONDENIA	ROYALTIES CORE APPALACHIA	73.14	0000006740	RHODES GREG	ROYALTIES CHESAPEAKE APP	73.14	0000006741	RHODES GREG	ROYALTIES CHESAPEAKE APP	73.14
0000005579	HUDSON ELIZABETH A ET AL	LOT 19 SEC III MIDDLE COACH	104.89	0000006741	RHODES GREG	ROYALTIES CHESAPEAKE APP	73.14	0000006742	RHODES GREG	ROYALTIES CHESAPEAKE APP	73.14
0000005586	HUGHES ROSE A	ROYALTIES R F TURLEY AGENT	73.14	0000006742	RHODES GREG	ROYALTIES CHESAPEAKE APP	73.14	0000006743	RHODES GREG	ROYALTIES CHESAPEAKE APP	73.14
0000005587	HUGHES ROSE A	ROYALTIES DOUGLAS GAS JOHN DIA	73.14	0000006743	RHODES GREG	ROYALTIES CHESAPEAKE APP	73.14	0000006744	RHODES GREG	ROYALTIES CHESAPEAKE APP	73.14
0000005594	HUNDLEY NATHAN R ET AL	LOT A-52 LAKE WASHINGTON	542.57	0000006744	RHODES GREG	ROYALTIES CHESAPEAKE APP	73.14	0000006745	RHODES GREG	ROYALTIES CHESAPEAKE APP	73.14
0000005619	IRBY BREWSTER B	ROYALTIES COLUMBIA NATURAL RES	73.14	0000006745	RHODES GREG	ROYALTIES CHESAPEAKE APP	73.14	0000006746	RHODES GREG	ROYALTIES CHESAPEAKE APP	73.14
0000005635	JACKSON WILLIAM J	ROYALTIES FROM TINCER GAS	73.14	0000006746	RHODES GREG	ROYALTIES CHESAPEAKE APP	73.14	0000006747	RHODES GREG	ROYALTIES CHESAPEAKE APP	73.14
0000005639	JAERAE HOLDINGS LLC	LOT G-16 SEC G LAKE WASHING-	73.14	0000006747	RHODES GREG	ROYALTIES CHESAPEAKE APP	73.14	0000006748	RHODES GREG	ROYALTIES CHESAPEAKE APP	73.14
0000005648	JEAN E DAY EST	ROYALTIES CORE APPALACHIA	73.14	0000006748	RHODES GREG	ROYALTIES CHESAPEAKE APP	73.14	0000006749	RHODES GREG	ROYALTIES CHESAPEAKE APP	73.14
0000005653	JENNINGS BRIAN HEDRICK TRUST	.15 AC LAYWELL CRK	121.56	0000006749	RHODES GREG	ROYALTIES CHESAPEAKE APP	73.14	0000006750	RHODES GREG	ROYALTIES CHESAPEAKE APP	73.14
0000005660	JIVIDEN JOHN WILLIAM ET AL	30 AC IDA GLENN LAND	398.07	0000006750	RHODES GREG	ROYALTIES CHESAPEAKE APP	73.14	0000006751	RHODES GREG	ROYALTIES CHESAPEAKE APP	73.14
0000005738	JOHNSON OWEN ET UX	SURFACE ONLY 19.67 AC CLYMERS	357.82	0000006751	RHODES GREG	ROYALTIES CHESAPEAKE APP	73.14	0000006752	RHODES GREG	ROYALTIES CHESAPEAKE APP	73.14
0000005739	JOHNSON OWEN ET UX	SURFACE ONLY 11.03 AC CLYMERS	127.02	0000006752	RHODES GREG	ROYALTIES CHESAPEAKE APP	73.14	0000006753	RHODES GREG	ROYALTIES CHESAPEAKE APP	73.14
0000005743	JOHNSON RICHARD C	ROYALTIES TINCER GAS CO	73.14	0000006753	RHODES GREG	ROYALTIES CHESAPEAKE APP	73.14	0000006754	RHODES GREG	ROYALTIES CHESAPEAKE APP	73.14
0000005747	JOHNSON RODNEY	LOT EE-16 SEC E LAKE	77.82	0000006754	RHODES GREG	ROYALTIES CHESAPEAKE APP	73.14	0000006755	RHODES GREG	ROYALTIES CHESAPEAKE APP	73.14
0000005756	JOHNSON RODNEY C & JANE E	LOT EE-14 SEC E	77.82	0000006755	RHODES GREG	ROYALTIES CHESAPEAKE APP	73.14	0000006756	RHODES GREG	ROYALTIES CHESAPEAKE APP	73.14
0000005780	JOHNSON RODNEY C ET UX	LOT EE-17 LAKE WASHINGTON	77.82	0000006756	RHODES GREG	ROYALTIES CHESAPEAKE APP	73.14	0000006757	RHODES GREG	ROYALTIES CHESAPEAKE APP	73.14
0000005810	JONES MICHAEL P	LOT 208 HURRICANE HTS ADD	1332.43	0000006757	RHODES GREG	ROYALTIES CHESAPEAKE APP	73.14	0000006758	RHODES GREG	ROYALTIES CHESAPEAKE APP	73.14
0000005831	JP MORGAN CHASE BANK	ROYALTIES DIVERSIFIED PRODUCTI	83.03	0000006758	RHODES GREG	ROYALTIES CHESAPEAKE APP	73.14	0000006759	RHODES GREG	ROYALTIES CHESAPEAKE APP	73.14
0000005832	JUNE A REED REVOC TRUST	.25 AC (LT B) & .25 AC (LT C)	2057.28	0000006759	RHODES GREG	ROYALTIES CHESAPEAKE APP	73.14	0000006760	RHODES GREG	ROYALTIES CHESAPEAKE APP	73.14
0000005835	KALLAS JOHN	ROYALTIES CHESAPEAKE APP	86.40	0000006760	RHODES GREG	ROYALTIES CHESAPEAKE APP	73.14	0000006761	RHODES GREG	ROYALTIES CHESAPEAKE APP	73.14
0000005851	KELLEY ARETTA A	3/8 UND INT SURFACE 54.13 AC	73.14	0000006761	RHODES GREG	ROYALTIES CHESAPEAKE APP	73.14	0000006762	RHODES GREG	ROYALTIES CHESAPEAKE APP	73.14
0000005853	KELLEY ARETTA A	LOT 20 WILLAROSE SUBD	471.49	0000006762	RHODES GREG	ROYALTIES CHESAPEAKE APP	73.14	0000006763	RHODES GREG	ROYALTIES CHESAPEAKE APP	73.14
0000005860	KELLEY CLAYTON FRANK	LOT 10 (0.94 AC) MOUNTAIN EST	168.42	0000006763	RHODES GREG	ROYALTIES CHESAPEAKE APP	73.14	0000006764	RHODES GREG	ROYALTIES CHESAPEAKE APP	73.14
0000005861	KELLEY CLAYTON FRANK	9.40 AC SNAG CRK	382.44	0000006764	RHODES GREG	ROYALTIES CHESAPEAKE APP	73.14	0000006765	RHODES GREG	ROYALTIES CHESAPEAKE APP	73.14
0000005865	KELLY JARENA J GIBSON &	TRACT A (30.96 AC) BUFF CRK	373.06	0000006765	RHODES GREG	ROYALTIES CHESAPEAKE APP	73.14	0000006766	RHODES GREG	ROYALTIES CHESAPEAKE APP	73.14
0000005872	KERSEY BONNIE	ROYALTIES JOHN DIAL	73.14	0000006766	RHODES GREG	ROYALTIES CHESAPEAKE APP	73.14	0000006767	RHODES GREG	ROYALTIES CHESAPEAKE APP	73.14
0000005883	KINDERMAN DORIS E	ROYALTIES AMCOX OIL & GAS LLC	73.14	0000006767	RHODES GREG	ROYALTIES CHESAPEAKE APP	73.14	0000006768	RHODES GREG	ROYALTIES CHESAPEAKE APP	73.14
0000005899	KLINE BARBARA L	ROYALTIES DC MALCOLM INC	288.46	0000006768	RHODES GREG	ROYALTIES CHESAPEAKE APP	73.14	0000006769	RHODES GREG	ROYALTIES CHESAPEAKE APP	73.14
0000005905	KNIGHT TONY	LOT D-2 LAKE WASHINGTON	595.53	0000006769	RHODES GREG						



LEGAL ADVERTISEMENT		LEGAL ADVERTISEMENT		LEGAL ADVERTISEMENT		LEGAL ADVERTISEMENT		LEGAL ADVERTISEMENT		LEGAL ADVERTISEMENT		
0000008851	DRIGGERS MICHAEL S & JULIE K	PARCEL 1 (0.188 AC)	2130.76	0000012874	EASTER JAMES CHARLES ET UX	LOT 3209 32ND ST NITRO	140.59	0000012878	ELLIS NATASHA M	LOT 18 SEC 1 COLONIAL MDWS	1589.63	
0000008874	FIFTH THIRD BANK NA	1.649 ACRES GUM STREET	112.45	0000012878	ELLIS NATASHA M	LOT 18 SEC 1 COLONIAL MDWS	1589.63	0000012893	FLETCHER SANDRA K	LOT 11 NITRO HTS	485.10	
0000008875	FIFTH THIRD BANK NA	PRT LT 181 ELEANOR	971.26	0000012893	FRAZIER LARRY OSBORNE	LOT 3133, 3131 & PRT OF 3229	120.66	0000012898	FRAZIER LARRY OSBORNE	0.12 AC 31ST ST	92.64	
0000008912	GREEN MICHAEL E	LOT 233 NORTHWOODS SEC 5 EAST	5463.98	0000012898	FRAZIER LARRY OSBORNE	0.12 AC 31ST ST	92.64	0000012909	GILES KEVIN L	LOT 1 SEC 1 COLONIAL MDWS	1598.58	
0000008939	HARRIS RANDELL A ET UX	PRT LOT 209 ELEANOR	1320.51	0000012899	GILES KEVIN L	LOT 1 SEC 1 COLONIAL MDWS	1598.58	0000012913	GILLISPIE HELEN L ET AL	LOT 2906 29TH ST	450.34	
0000008960	HERDMAN CAROL R ET UX	LOT 5 & PRT LOT 6 ELEANOR	246.21	0000012909	GILLISPIE HELEN L ET AL	LOT 2906 29TH ST	450.34	0000012919	GRAVES TODD	LOT 3705 37TH ST NITRO	896.29	
0000008977	HIGGINBOTHAM JOHN L &	LOT 178 ELEANOR	1073.30	0000012913	GRAVES TODD	LOT 3705 37TH ST NITRO	896.29	0000012940	HALAD MICHAEL R ET UX	LOT 3714 37TH ST NITRO	324.22	
0000009046	KINGS TIRE SERVICE INC	1.29 AC S W V RT 62	5103.29	0000012919	HALAD MICHAEL R ET UX	LOT 3714 37TH ST NITRO	324.22	0000012942	HAMMICKS MARVEL	LOT 18 NITRO HTS SUBD	381.81	
0000009051	KOSA JOHN II ET AL	LOT 112 ELEANOR	2838.62	0000012940	HAMMICKS MARVEL	LOT 18 NITRO HTS SUBD	381.81	0000012959	HEROLD SHEILA LYNN ET AL	LOT 3918 39TH ST	391.81	
0000009078	LEWIS HOLLEY ESTEL JR &	PRT LOT 180 ELEANOR	665.57	0000012942	HEROLD SHEILA LYNN ET AL	LOT 3918 39TH ST	391.81	0000012965	HILL ROBIN S	LOT 3719 37TH ST	525.82	
0000009155	NEWMAN AVIS ANN	LOT 23 SEC II CEDAR HILLS ADD	1506.76	0000012959	HILL ROBIN S	LOT 3719 37TH ST	525.82	0000012974	HUFFMAN RAY A ET UX	LOT 84 SEC III CARRIAGE WAY	204.01	
0000009256	SCHMADER THOMAS P IV & STACI	REV LOT 232 SEC 5 NORTHWOODS E	4496.41	0000012965	HUFFMAN RAY A ET UX	LOT 84 SEC III CARRIAGE WAY	204.01	0000012986	JOHNS RUTH	LOT 4117 41ST ST NITRO	133.23	
0000009262	SERGENT LINDA K	LOT 51A RED HOUSE FARMS	1346.89	0000012974	JOHNS RUTH	LOT 4117 41ST ST NITRO	133.23	0000012997	KEEFER-BROTHERS JOANN	LOT 3126 31ST ST NITRO	474.18	
0000009275	SHORT RANDY S ET UX	PRT LOT 151 ELEANOR	1110.56	0000012986	KEEFER-BROTHERS JOANN	LOT 3126 31ST ST NITRO	474.18	0000013006	KESLING RAY	LOT 3512 35TH ST NITRO	176.25	
0000009320	STOVER RICKI LYN ESTATE ET AL	E 70 FT LOT 213 ELEANOR	483.70	0000012986	KEEFER-BROTHERS JOANN	LOT 3512 35TH ST NITRO	176.25	0000013007	KESLING RAY	LOT 3510 35TH ST NITRO	437.43	
0000009326	SWETT PAMELA F	LOT 196B RED HOUSE FARMS	742.84	0000012997	KESLING RAY	LOT 3510 35TH ST NITRO	437.43	0000013008	KIM HOLDINGS LLC	LOT 3314 33RD ST NITRO	179.37	
0000009339	TEMPLETON KELLY ET AL	LOT 2 SEC 1 JACK KELLY SUBD	234.93	0000013006	KIM HOLDINGS LLC	LOT 3314 33RD ST NITRO	179.37	0000013009	KIM HOLDINGS LLC	LOT 3113 (0.08 AC) 31ST ST	894.38	
0000009373	WARD MONICA	LOT 438 NORTHWOODS SUBD	115.23	0000013007	KIM HOLDINGS LLC	LOT 3113 (0.08 AC) 31ST ST	894.38	0000013010	KIM HOLDINGS LLC	LOT 3312 33RD ST NITRO	882.45	
0000009378	WATTERS SANDRA SUE	SOUTHEASTERLY 85' OF LOT 97	5193.76	0000013008	KIM HOLDINGS LLC	LOT 3312 33RD ST NITRO	882.45	0000013011	KIM HOLDINGS LLC	LOT 3111 (0.07 AC) 31ST ST	391.81	
0000009379	WATTERS SANDRA SUE	LOT E RED HOUSE FARMS	2921.54	0000013009	KIM HOLDINGS LLC	LOT 3111 (0.07 AC) 31ST ST	391.81	0000013013	KING JUDY K	LOT 3 (CARL CLENDENIN SUBD OF	111.85	
0000009383	WHITE JONATHAN M & LAUREN E	REV LOT 478 NORTHWOODS	1454.86	0000013010	KIM HOLDINGS LLC	LOT 3 (CARL CLENDENIN SUBD OF	111.85	0000013019	LA VALDOSTA PROPERTIES LLC	LOT 2908 29TH ST NITRO	346.08	
0000009391	WILLIAMS MICHELLE L	0.18 AC WEST C STREET	1019.90	0000013011	KING JUDY K	LOT 2908 29TH ST NITRO	346.08	0000013024	LAUREL VALLEY CAPITAL LLC	LOT 4015 40TH NITRO	757.18	
0000009392	WILLIAMS RUSSELL LEE ET AL	PRT PARCEL A OF LOT 202	1012.34	0000013013	LA VALDOSTA PROPERTIES LLC	LOT 4015 40TH NITRO	757.18	0000013035	LIPPS KENNETH D ET UX	LOTS 3 & 4 OTTO W DOLIN SUBD	373.63	
DISTRICT-06-HURRICANE TOWN				0000013019	LAUREL VALLEY CAPITAL LLC	LOTS 3 & 4 OTTO W DOLIN SUBD	373.63	0000013051	MAGANA MARIA	LOT 3014 30TH ST NITRO	737.34	
			TOTAL	0000013024	LIPPS KENNETH D ET UX	LOT 3014 30TH ST NITRO	737.34	0000013054	MAIER DAVID ET AL	LOT 61 & 1/2 OF LOT 62	291.51	
TICKET	TAXPAYER NAME	PROPERTY DESCRIPTION	DUE	0000013035	MAGANA MARIA	LOT 61 & 1/2 OF LOT 62	291.51	0000013061	MARONEY TRAVIS S & EMILY M	LOT 32 SAUNDERS ADD	1084.88	
0000009453	414 GREENWAY ASSOC LLC	0.66 AC	2218.20	0000013061	MARONEY TRAVIS S & EMILY M	LOT 32 SAUNDERS ADD	1084.88	0000013064	MARTY WILLIAM H ET AL	LOT 3013 30TH ST NITRO	174.15	
0000009461	ADAMS JAMES P ET UX	LOT 1 SEC 1 WESTERN HILLS ADD	1233.81	0000013064	MARTY WILLIAM H ET AL	LOT 3013 30TH ST NITRO	174.15	0000013070	MCCALLISTER JONATHAN L ET UX	LOT 3316 33RD ST	557.60	
0000009495	AKERS REBECCA A	PRT LOT 3 OXLEY FARM	966.04	0000013070	MCCALLISTER JONATHAN L ET UX	LOT 3316 33RD ST	557.60	0000013073	MCCLANAHAN BRETT ET AL	LOT 3513 35TH ST NITRO	524.82	
0000009507	ALFORD LISA K	LOT 10 SEC 1 WESTERN HILLS ADD	1516.72	0000013073	MCCLANAHAN BRETT ET AL	LOT 3513 35TH ST NITRO	524.82	0000013117	NEWHOUSE AUDREY B	LOT 93 SAUNDERS ADD	414.39	
0000009526	ALLEN TIM W ET UX	LOT 519 SEC 5 MOSS CREEK	3545.96	0000013117	NEWHOUSE AUDREY B	LOT 93 SAUNDERS ADD	414.39	0000013194	ROYAL DEV INSTITUTE LLC	LTS 2802 & 2804 28TH ST	296.55	
0000009532	ALPHA HOLDINGS INC	LOT B (0.31 AC)	1788.54	0000013194	ROYAL DEV INSTITUTE LLC	LTS 2802 & 2804 28TH ST	296.55	0000013196	RUCKER JAMES F	LOT 3305 33RD ST NITRO	482.11	
0000009540	ANGLIN EARLENE SHARP	PRT LOT 4 S MAIN ST	1968.64	0000013196	RUCKER JAMES F	LOT 3305 33RD ST NITRO	482.11	0000013221	SHAMBLIN VICKIE D ET CON	LOT 63, E 1/2 LOT 62 & W 1/2	918.14	
0000009549	ARMSTRONG DIANA L	PRT LOT 27 ORCHARD PARK	1461.11	0000013221	SHAMBLIN VICKIE D ET CON	LOT 63, E 1/2 LOT 62 & W 1/2	918.14	0000013228	SIMPSON JAMES E	LOT 3311 33RD ST NITRO	308.33	
0000009550	ARMSTRONG DIANA L	PORTION LOT 28 ORCHARD PARK	82.17	0000013228	SIMPSON JAMES E	LOT 3311 33RD ST NITRO	308.33	0000013235	SLACK LLOYD & PAMELA	EASTERLY 1/2 OF LOT 77 SEC III	117.66	
0000009644	BAKER FREDERICK & PATRICIA	LOT 15 HALE STREET SUBD	408.72	0000013235	SLACK LLOYD & PAMELA	EASTERLY 1/2 OF LOT 77 SEC III	117.66	0000013283	TOLER THELMA KATHRYN	LOT 4019 40TH ST NITRO	334.15	
0000009652	BALL JUDITH K	LOT 7 SEC 1 WESTERN HILLS ADD	1545.23	0000013283	TOLER THELMA KATHRYN	LOT 4019 40TH ST NITRO	334.15	0000013291	TYLER BUSINESS GROUP INC	LOT 3002 30TH ST NITRO &	1752.36	
0000009653	BALL JUDY & RYAN	LOT 604 MCCLURE ESTATES	1998.92	0000013291	TYLER BUSINESS GROUP INC	LOT 3002 30TH ST NITRO &	1752.36	0000013292	TYLER BUSINESS GROUP LLC	LOT 3004 30TH ST NITRO	209.10	
0000009674	BASHAM THOMAS P ET AL	LOTS 29 & N 25.05 FT OF LOT	836.73	0000013292	TYLER BUSINESS GROUP LLC	LOT 3004 30TH ST NITRO	209.10	0000013299	WALLS TRACY L	LOT 3817 38TH ST AREA S NITRO	443.35	
0000009737	BLADE CREEK DEVELOPMENT LLC	LOT 5001 BLOOMINGDALE SUBD	274.55	0000013299	WALLS TRACY L	LOT 3817 38TH ST AREA S NITRO	443.35	0000013306	WEST VIRGINIA LAND INVEST LLC	LOT 3216 32ND ST NITRO	527.51	
0000009738	BLADE CREEK DEVELOPMENT LLC	PRT LOTS 45 & 46 LAKEHURST ADD	76.09	0000013306	WEST VIRGINIA LAND INVEST LLC	LOT 3216 32ND ST NITRO	527.51	0000013333	WORKMAN MICHAEL L	LOT 5 BAILES SUBD	655.90	
0000009768	BOWEN JASON & AMANDA	0.18 AC (7954.82 SQFT)	105.13	0000013333	WORKMAN MICHAEL L	LOT 5 BAILES SUBD	655.90	0000013334	WV LAND INVESTMENTS LLC	LOT 3214 32ND ST NITRO	522.66	
0000009779	BOYD JONATHAN B ET UX	LOT 3415 SEC 1 BLOOMINGDALE	2582.31									
0000009822	BROWNE HOWARD R II ET UX	PAR 15-5 PRT 6 (3,000 SQFT)	92.29	DISTRICT-08-POCA								
0000009823	BROWNE HOWARD R II ET UX	LOT 16-B MAPLE HTS ADD	72.04	TICKET	TAXPAYER NAME	PROPERTY DESCRIPTION	DUE					
0000009881	C F PROPERTIES INC	.97 AC SLEEPY CRK RD	2704.45	0000013386	ADKINS SHARON	ROYALTIES VIKING ENERGY CORP	73.14					
0000009901	CANTERBURY KAREN	LOT 9 LYNNHURST	1226.92	0000013389	AEH ROYALTY	INT IN GAS & OIL IN	106.20					
0000009919	CARTE DENNIS G II	LOT 414 SEC 4 PHASE 2 MOSS	3741.16	0000013390	AEH ROYALTY COMPANY	ROYALTIES CABOT OIL & GAS	110.10					
0000009965	CHITTM CLARA E	LOT 24 HENDERSON SUBD	500.64	0000013391	AGOSTI BENNY ET UX	1.79 ACRE	322.82					
0000009975	CLARK DONNA J ET AL	3.60 AC VALLEY HILLS	193.50	0000013397	ALEXANDER JODI SAUL	.12 AC NITRO ANNEX	132.50					
0000010004	CLINE JACQUELYN W ET CON	LOT 118 SEC V KNOLLVIEW EST	1635.55	0000013401	ALFORD NANCY C	ROYALTIES VIKING ENERGY	74.94					
0000010026	COLLINS JANET L	LOT 30 HURRICANE EST	1296.97	0000013427	ANDERSON GORDON	ROYALTIES VIKING ENERGY CORP	73.14					
0000010056	COPLEY BREANNA ET AL	PRT LOTS 10, 11 & 12 BLK C	471.13	0000013437	ANGEL ROBERT Z	ROYALTIES FROM CABOT OIL & GAS	73.14					
0000010057	COPLEY BREANNA ET AL	BACKTAX2020PRT LOTS 10, 11 & 1	530.18	0000013443	AQUILONIA COAL CO	COAL ONLY 1/2 OF 40.97 AC	73.14					
0000010065	COUNTS ROBERT SEAN	1/2 OF LOT 20 TREADWAY ADD	288.62	0000013444	AQUILONIA COAL CO	COAL ONLY 1/2 OF 360 AC	84.06					
0000010066	COUNTS ROBERT SEAN	1/2 OF LOT 20 & LOT 19	1575.62	0000013445	AQUILONIA COAL COMPANY	1/2 OF 25.75 AC W D	73.14					
0000010068	COVERT HAROLD E ET AL	LOT 7 & W 1/2 OF LOT 8 BLK B	1232.12	0000013446	AQUILONIA COAL COMPANY	1/2 OF 73 AC LICK BR COAL ONLY	73.14					
00000												



LEGAL ADVERTISEMENT		LEGAL ADVERTISEMENT		LEGAL ADVERTISEMENT		LEGAL ADVERTISEMENT		LEGAL ADVERTISEMENT		LEGAL ADVERTISEMENT	
0000014503	EADS FRANCES (BAILEY)	ROYALTIES VIKING ENERGY CORP	73.14	0000016211	ONESTINGHEL FRANCIS E	ROYALTIES CABOT OIL & GAS	73.14				
0000014512	EARLEY JACOB A	LOT 3 (1.19 AC)	879.69	0000016220	ONONDAGA HOLDING CO LLC	ROYALTIES CABOT OIL & GAS	73.14				
0000014556	ELLIS VALERIE R &	LOT 133 SEC 1 FOREST PARK	1856.22	0000016248	PARKER GERTRUDE	ROYALTIES AO CARNEY	73.14				
0000014568	ESTATE OF JANET SUE SMITH LOWE	ROYALTIES D SIMMS AGENCY INC	74.17	0000016293	PAULEY ERIC G	ROYALTIES NYTIS EXPLORATION CO	73.14				
0000014573	ESTEP RACHELLE A	0.3149 AC TRACT 3	711.13	0000016299	PAXTON RUSSELL DOUGLAS	PRT LOT 24 GLASS ADD	494.13				
0000014582	FARIS TIMOTHY & YVONNE	PRT OF PRT LT 3 PLAT 2	771.44	0000016313	PEARSON LEAH	ROYALTIES FROM VIKING ENERGY	73.14				
0000014587	FARRELL BRIAN	TRACT D (2.06 AC)	920.62	0000016314	PEARSON LEAH R	ROYALTIES VIKING	73.14				
0000014593	FEDERAL HOME LOAN MORTGAGE	LOT 83 BLK P RAYMOND CITY	332.15	0000016348	PETRY ERIC A ET AL	LOT 67 SEC V RIVER VALLEY SUBD	1843.88				
0000014594	FEDERAL HOME LOAN MORTGAGE	LOT 84 BLK P RAYMOND CITY	218.41	0000016352	PHARES LESLIE LEONARD II	LOT 2 HIDDEN FARMS SUBD	260.59				
0000014595	FEDERAL HOME LOAN MORTGAGE	LOT 85 BLK P RAYMOND CITY	187.17	0000016353	PHARES LESLIE LEONARD II	LOT 1 HIDDEN FARMS SUBD	415.87				
0000014596	FEDERAL HOME LOAN MORTGAGE	LOTS 87 & 88 BLK P	388.69	0000016376	PLUMLEY DANDEL K ET UX	12 5/8 AC & 17.44 AC LHF	2987.97				
0000014604	FERRARI BRANDON E	1.48 AC CALC POCA RIVER	287.77	0000016402	POTTER JOSHUA & AMY	LOTS 123 & 124 SEC 1 FOREST PK	101.74				
0000014606	FERRARI INVESTMENT PROPERTIES	LOT 201 FOREST PARK	201.23	0000016425	PRICE MARY A	ROYALTIES FROM V C SMITH	73.14				
0000014617	FIELDS RICHARD J ET AL	32.25 AC HARMONS CRK	307.08	0000016436	PRIDDY NANCY ET AL	INT IN 35.50 AC LHF	440.51				
0000014623	FINK SHANNON	13 AC RIGHT FK OF LEFT FK	1154.16	0000016442	PRINGLE ALBERT J	4.54 AC KAN HILLS	675.10				
0000014624	FINNEY EUGENE P	ROYALTIES CABOT OIL & GAS	73.14	0000016443	PRINGLE TODD J & TRACY L	1 ACRE (43,560 SQ FT)	689.27				
0000014625	FINNEY ROBERT	ROYALTIES CABOT	73.14	0000016471	QUADE JAMES L ET UX	LOT 36 GRASSIE ADD BLACK	117.24				
0000014626	FINNEY ROBERT	ROYALTIES CABOT	73.14	0000016473	QUILLEN JAMES ET AL	LOT 91 BLK P RAYMOND CITY	203.07				
0000014642	FISHER ROBERT	ROYALTIES VIKING ENERGY CORP	73.14	0000016477	RAGASE NORA JEAN	CABOT ROYALTIES	73.14				
0000014648	FLETCHER R PARSONS AGT	ROYALTIES VIKING ENERGY CORP	73.14	0000016478	RAGASE NORMA JEAN	ROYALTIES CABOT	73.14				
0000014750	GILLISPIE BILLY WAYNE	34.50 AC (PARCEL) RHF FARLEYS	519.78	0000016495	RAY STELLA	ROYALTIES VIKING ENERGY CORP	73.14				
0000014751	GILLISPIE BILLY WAYNE	.50 AC RHF FARLEYS CRK	326.47	0000016528	RHODES BARBARA GALE	0.457 AC POCA RIVER	76.78				
0000014762	GILTINAN KATHERINE B	ROYALTIES CABOT OIL & GAS	73.14	0000016559	ROBERTS CHARLES & SARITSIA	REV LOT 101 PH I DAVID	1894.97				
0000014768	GOFF WILLIAM FRANKLIN SR	ROYALTIES CABOT OIL & GAS	73.14	0000016566	ROBINSON FAMILY TRUST	ROYALTIES VIKING ENERGY CORP	85.38				
0000014800	GRIMSLEY MARIE	ROYALTIES VIKING	73.14	0000016595	ROWH ALAN LEE	LOT 29 GLASS ADD	601.93				
0000014849	HAGER CAROLYN S	1.81 AC SR62	759.72	0000016596	ROWH ALAN LEE	2 AC ROCK BRANCH	752.69				
0000014856	HAGER ED	6.25 INT IN 334.1 AC LHF	387.38	0000016597	ROWH TERRY ET AL	6.50 ACRE	324.84				
0000014864	HAIKAL LEE MD ET AL	LOT 178 MIDWAY ADD	99.70	0000016602	ROY KEN	12.5 INT IN 9.85 AC LHF	89.94				
0000014865	HAIKAL LEE MD ETAL	2.508 AC	415.25	0000016603	ROY KEN	12.5 INT IN 1.06 AC LHF	70.89				
0000014869	HALL RUTHANNE	ROYALTIES VIKING	73.14	0000016604	ROY KEN	12.5 INT IN 334.1 AC LHF	380.74				
0000014875	HAMMACK ENTERPRISES LLC	1 AC NR NITRO	1079.53	0000016605	RUCH BETTY JANE	ROYALTIES CABOT OIL & GAS	73.14				
0000014876	HAMMACK ENTERPRISES LLC	1.5232 AC NR NITRO	14819.79	0000016607	RUCKER MELISSA	LOT 20 BLK M RAYMOND CITY	252.77				
0000014877	HAMMACK ENTERPRISES LLC	0.5595 ACRE	396.60	0000016620	RUSSELL & SHREWSBURY INVEST	PRT LOT 6A & PRT LOT 6B	773.68				
0000014878	HAMMACK ENTERPRISES LLC	4.6 AC AREA M	3222.34	0000016647	SANSON HAROLD RICHARD	ROYALTIES CABOT	73.14				
0000014879	HAMMACK ENTERPRISES LLC	0.9005 ACRES	9498.62	0000016667	SAYRE TROY R	LOT 186 (0.25 AC) ORTIN HTS	218.41				
0000014886	HANING R A	ROYALTIES CABOT OIL & GAS	73.14	0000016668	SAYRE TROY R	LOT B CONTAINING 0.72 AC	693.33				
0000014906	HARMON DANNY KEITH II ET UX	0.60 AC (26,251 SQFT)	277.77	0000016683	SCARLET OAKS INC	ROYALTIES ALLIANCE PETROLEUM C	73.14				
0000014907	HARMON HOWARD D AGENT	ROYALTIES FROM MOUNTAINEER GAS	162.43	0000016688	SCHOOLCRAFT ROBERT RAY ET UX	PRT LOT 32 (C) GLASS ADD	403.88				
0000014930	HARRIS RAYMOND J ET UX	LOT 1-6-442 ASBURY MANOR TOWN-	649.32	0000016689	SCHOONOVER VIRGINIA	ROYALTIES HUGHES MCCORMICK	73.14				
0000014948	HARRISON MICHAEL L ET UX	PRT OF PRT LOT 4 BLOCK N	261.37	0000016693	SCNECKENGOST ELIZABETH	ROYALTIES VIKING	73.14				
0000014949	HARRISON MICHAEL LEE ET UX	LOT 1	1412.72	0000016708	SHAFFER DAVID M	1 AC	705.05				
0000014961	HARTLEY DAVID G ET AL	MINS RESVD 3.609 AC & 14.026	78.60	0000016712	SHAFFRON JESSICA	27.63 AC HARMONS CRK	225.30				
0000014962	HARTLEY DAVID G ET AL	MINS RESERVED 15.300 AC RT 34	77.29	0000016721	SHAMBLLEN BARBARA D	ROYALTIES CABOT OIL & GAS	73.14				
0000014977	HAWLEY LEWIS R	LOT 34 ROCK BRANCH ( .15 AC)	83.81	0000016738	SHANK JOSEPH T	ROYALTIES VELEAIR ENERGY LLC	73.14				
0000014988	HAYNES LARRY A ET UX	13.65 AC (PARCEL A-3) KELLYS	650.72	0000016739	SHANK JOSEPH THOMAS	ROYALTIES CABOT OIL & GAS INC	73.14				
0000014989	HAYNES WILLIAM L	LOT 81 (2.015 AC) SCARLET	1064.67	0000016747	SHELDON HAROLD W ET UX	LOT 8 & 7 HELEN M BUTLER SUBD	265.80				
0000014994	HEDRICK GARY & WAYNE	7.13 AC LHF	188.72	0000016764	SHRIVER FRANK	ROYALTIES VIKING	73.14				
0000015016	HEIDLER MARY C	ROYALTIES VIKING	73.14	0000016765	SHRIVER LAURA	ROYALTIES VIKING	73.14				
0000015020	HENNE VIRGINIA E	2.8 AC LHF	91.10	0000016766	SHRIVER ROBERT	ROYALTIES VIKING	73.14				
0000015021	HENNE VIRGINIA E	3.160 AC LHF	726.11	0000016769	SHURECK WILLIAM J	LOT 8 (18.3 AC) HARMONS CRK	344.94				
0000015027	HENSON AARON	TRACT 2 (0.989 AC) RT 35	248.24	0000016796	SIMPSON BRIAN W	2.18 AC (LOTS V, W & HH)	643.32				
0000015028	HENSON AARON	BACKTAX2020TRACT 2 (0.989 AC)	478.88	0000016813	SKIDMORE GEORGE R	0.879 ACRE POCA RIVER	640.06				
0000015041	HERDMAN CARMEN L	ROYALTIES NYTIS EXPLORATION CO	73.14	0000016814	SKIDMORE GEORGE R	LOT 4 (0.616 AC) SKIDMORE LN	85.63				
0000015045	HICKMAN HELEN	ROYALTIES AO CARNEY	73.14	0000016835	SMITH CAROL	ROYALTIES VIKING	73.14				
0000015067	HILL ANGELA & IRA	LOTS 92 & 93 BLK P RAYMOND	119.71	0000016842	SMITH DANNY R	ROYALTIES LARCH	82.52				
0000015068	HILL ANGELA & IRA	LOTS 94 & 95 BLK P RAYMOND	122.77	0000016849	SMITH DONALD W	ROYALTIES VIKING	73.14				
0000015069	HILL ANGELA & IRA	LOTS 96 & 97 BLK P RAYMOND	170.95	0000016855	SMITH HAROLD D	ROYALTIES AO CARNEY	73.14				
0000015084	HINE HUBER H	ROYALTIES VIKING	73.14	0000016859	SMITH JAMES	ROYALTIES AO CARNEY	73.14				
0000015085	HINE JANE	ROYALTIES AO CARNEY	73.14	0000016860	SMITH JANET SUE ET AL	1/6 UND INT IN 1/2 OF 48 AC	73.14				
0000015105	HOLDEN EVELYN	ROYALTIES VIKING	73.14	0000016862	SMITH JOHN E	ROYALTIES VIKING	73.14				
0000015108	HOLLEY BRIAN E	LOTS 26 & 27 W S GRASSIE ADD	1231.81	0000016863	SMITH JOHN F	ROYALTIES VIKING	73.14				
0000015117	HONAKER ATHALEA	MIN 1/2 INT IN 1/7 OF 162 AC	75.74	0000016879	SMITH NORMAN GENE	ROYALTIES AO CARNEY	73.14				
0000015130	HOWARD D HARMON AGENT	ROYALTIES MOUNTAINEER GAS	147.08	0000016884	SMITH ROGER L	ROYALTIES VIKING	73.14				
0000015144	HUDSON THOMAS G	ROYALTIES CABOT	73.14	0000016887	SMITH W BRYCE	ROYALTIES VIKING	73.14				
0000015158	HUGHES BETTY ESTATE	ROYALTIES FROM CABOT OIL & GAS	76.00	0000016893	SNEDEGAR DEBORAH K ET CON	16.515 AC & 1.635 AC MCLEAN	1439.51				
0000015163	HUGHES LORI ANNE	LOTS 52, 53 & 54 BLK A & .041	682.38	0000016899	SNYDER JIMMY L ET UX	LOT 2 HELEN M BUTLER SUBD	160.35				
0000015167	HUGHES RICHARD EARL	ROYALTIES HUGHES MCCORMICK	73.14	0000016900	SNYDER JIMMY L ET UX	LOT 3 ( 20 AC) BUTLER SUBD	105.15				
0000015174	HUMPHREY LINDA J	1.332 AC HEIZER CRK	268.15	0000016901	SNYDER JOHN R & REBECCA	LOT 16 HELEN BUTLER SUBD	596.78				
0000015175	HUMPHREY LORI A & TRAVIS L	LOT 32 MARGARET L GRASSIE SUBD	497.64	0000016902	SNYDER JOHN R & REBECCA K	LOT 5 BUTLER SUBD	593.66				
0000015195	HURLEY ALTON RAY	ROYALTIES VIKING ENERGY CORP	74.94	0000016903	SNYDER JOHN R ET AL	.19 AC NITRO ANNEX & PARCEL	955.15				
0000015229	IGO RUTH H	ROYALTIES VIKING ENERGY CORP	79.38	0000016915	SOLVAIRA SPECIALTY LP	3.788 AC 42ND ST	13433.29				
0000015230	INGHRAM NANCY B	ROYALTIES VIKING	73.14	0000016924	SOULE MELANIE JEAN	LOT 9 LEE ACRES SUBD	583.96				
0000015311	JONES DEBRA J	ROYALTIES CABOT	73.14	0000016925	SOULE MELANIE JEAN ET AL	LOT 15 LEE ACRES SUBD	435.57				
0000015312	JONES DEBRA J	ROYALTIES NYTIS EXPLORATION CO	73.14	0000016934	SPENCE J F	MIN 36.37 AC LHF	87.71				
0000015318	JONES JASON SCOTT	.81 AC HEIZER CRK (SURFACE)	140.93	0000016940	SPRINGSTEEN ROBERT B IV ET UX	2.5 AC RT 35	944.37				
0000015325	JONES MARGARET KNAPP										



LEGAL ADVERTISEMENT	LEGAL ADVERTISEMENT	LEGAL ADVERTISEMENT	LEGAL ADVERTISEMENT	LEGAL ADVERTISEMENT	LEGAL ADVERTISEMENT
0000018398 ADKINS GARY	PLOT 7 (3.396 AC), PLOT 8	150.45	0000022406 HOYLMAN LARRY R	11 AC MIN LITTLE HURRICANE	75.48
0000018399 ADKINS GARY F	PLOT 4 (2.122 AC) & PRT PLOT 5	1006.08	0000022442 HUFFMAN JEFFREY L ET UX	LOT 18 SEC 2 SHAWNEE EST	1198.68
0000018400 ADKINS GARY F	PRT PLOT 5 (3.364 AC) CARROLL	95.00	0000022452 HUGHES HELEN J	ROYALTIES NYTIS EXPLORATION CO	73.14
0000018401 ADKINS GARY F	PLOT 6 (4.305 AC) CARROLL RD	102.03	0000022460 HUMPHREYS BRENDA JOYCE ET CON	40 AC BLACK LICK	495.44
0000018462 ALBINE C MARCINE	ROYALTIES PUTNAM NATURAL GAS	90.06	0000022461 HUMPHREYS BRENDA JOYCE ET CON	.25 AC BLACK LICK	148.11
0000018467 ALBUQUERQUE NATIONAL BANK	ROYALTIES CABELL CO GAS CO	146.28	0000022478 HUNT ROBERT B ET UX	LOT C (6 AC)	100.72
0000018485 ALI FREDDY NAZIR	LOT 117 SEC 5 MARINA PARK	248.09	0000022479 HUNT ROBERT B ET UX	LOT B (4 AC)	94.86
0000018504 ALLISON PATRICIA	ROYALTIES V COURTLANDT	73.14	0000022480 HUNT ROBERT B ET UX	LOT A (5 AC) CHES-WAL RD	530.63
0000018568 ANDERSON ORAL JAMES JR	3.10 ACRES	129.36	0000022481 HUNT ROBERT B ET UX	2/3 INT IN 5 AC ROCKY STEP CRK	81.54
0000018575 ANNE S MILLS IRREVOCABLE	1/2 INT PRT PAR C (0.23 AC)	76.25	0000022486 HUNTER JEFFREY ET UX	LOTS 67 SEC 1 RANCH LAKE	85.74
0000018591 AQUILONIA COAL COMPANY	1/2 COAL ONLY OF 40 AC SHEA	79.64	0000022487 HUNTER JEFFREY S ET AL	LOT 66 SEC 1 RANCH LAKE EST	573.76
0000018593 AQUILONIA COAL COMPANY	1/2 OF 49.9 AC COAL ONLY	81.97	0000022577 J FRED & GRANDSON LLC	2.64 ACRES HEDRICK RD	543.35
0000018594 AQUILONIA COAL COMPANY	1/2 OF 34 AC COAL ONLY	78.34	0000022580 J FRED & GRANDSON LLC	LOT 122 SEC II THE WOODS	846.41
0000018595 AQUILONIA COAL COMPANY	COAL ONLY IN 88.25 AC	76.78	0000022595 JACKSON HOLE PROPERTIES LLC	BACKTAX20201 AC VINTROUX HOLLO	397.98
0000018596 AQUILONIA COAL COMPANY	COAL ONLY IN 2 AC & 17.33 AC	73.14	0000022596 JACKSON HOLE PROPERTIES LLC	1 AC VINTROUX HOLLOW	404.30
0000018619 ARNOLD CLINTON ET UX	LOT 2 LONGVIEW SUBD	202.01	0000022600 JACKSON JOHN LEWIS &	PARCEL (LOT 15) MARINA PARK	212.16
0000018645 ARTISAN INTERIORS & BUILDERS	LOT 3205 SEC III CRYSTAL	1002.62	0000022635 JARRELL CHARITY J	1/3 AC TRACT 8 VINTROUX HOLLOW	99.11
0000018712 BABER CHAD	ROYALTIES NYTIS EXPLORATION CO	73.14	0000022671 JEFFRIES DANA L	0.65 ACER MORRIS FORK	711.28
0000018720 BACKUS TERESA E	LOTS 169, 170 & 171 SEC 2	666.75	0000022681 JENNINGS BRIAN HEDRICK TRUST	LOT 699 SEC 5 RANCH LAKE EST	84.06
0000018745 BAILEY KENDRA S	3.55 AC WALNUT GROVE	162.17	0000022733 JOHNSON BURRUS N IV ET UX	12.611 SQ FT	1360.99
0000018798 BALL JUDITH K	.347 AC W VA RT 34 & SEC RT 32	7541.95	0000022755 JOHNSON JAMES E JR & AMANDA	REVISED LOT 104 GRANT VIEW	1449.66
0000018888 BAYLISS JOHN M H III ET UX	LOT 33 BRIERWOOD EST	1197.45	0000022775 JOHNSON MIKE & LUCINDA A	LOT 80 SEC II PH I COBBLESTONE	1735.93
0000018890 BAYLISS SHAWN ET UX	2.56 AC	4378.54	0000022776 JOHNSON MYRIAM G ET CON	8.90 AC ROCKY STEP	934.66
0000018912 BEAUREGARD VIRGINIA	ROYALTIES CORE APPALACHIA	73.14	0000022783 JOHNSON PROPERTIES LLC	0.72 AC SCOTT DEPOT	2763.23
0000018921 BECK LUCY	LOT 114 SEC 5 MARINA PK	196.55	0000022784 JOHNSON PROPERTIES LLC	7,595.91 SQ FT (0.17 AC)	640.82
0000018935 BEGO CARLOS ET UX	BACKTAX2020LOT 860 SEC 5 RANCH	114.34	0000022790 JOHNSON PROPERTIES LLC	LOT 5 (15,908 SQ FT) JONES	4943.42
0000018936 BEGO CARLOS ET UX	LOT 860 SEC 5 RANCH LAKE EST	85.63	0000022791 JOHNSON PROPERTIES LLC	0.55 AC LITTON HTS SUBD	2304.27
0000018948 BELKNAP JIMMY B & AMBER L	LOT B (12,697 SQ FT)	1570.02	0000022793 JOHNSON PROPERTIES LLC	12,175.1 SQ FT (PARCEL B)	903.90
0000018951 BELL MICHAEL J ET UX	LOT 4-3 HERITAGE PLACE	690.82	0000022794 JOHNSON PROPERTIES LLC	LOT 5 ROGERS SECOND SUBD	763.63
0000019004 BIAS ROGER	ROYALTIES NYTIS EXPLORATION	109.84	0000022818 JOHNSON WILLIAM O	ROYALTIES V COURTLANDT SMITH	75.21
0000019006 BIAS ROGER A & MELODY A	33.34 ACRES BILLS CREEK ROAD	589.44	0000022819 JOHNSONS PROPERTIES LLC	PARCEL COON CRK (.62 AC)	688.95
0000019009 BIAS ROGER A ET UX	PRT PARCEL B (.281 AC) VALLEY	5043.70	0000022833 JONES ALICIA LYNN &	UNIT 112 BLDG 9 TEAYS POINTE	756.11
0000019010 BIAS ROGER A ET UX	PRT PARCEL A (.287 AC) RT 33	1495.97	0000022929 JOYCE ADAM H	ROYALTIES EQT	73.14
0000019011 BIAS ROGER ALLEN	PARCEL 1.48 AC	110.32	0000022931 JOYCE CLARENCE NYE	ROYALTIES EQT	73.14
0000019012 BIAS STEPHEN E	TRACT A (0.825 AC)	265.29	0000022933 JOYCE JOAN	2.60 AC VALLEY LAND	927.65
0000019013 BIAS STEPHEN R	.64 AC VALLEY LD RT 33	773.79	0000022934 JOYCE JOAN ET AL	1/12 INT IN 64 AC MIN	73.14
0000019024 BIRD BRIAN M ET UX	LOT 37 SEC II WHITE PINE SUBD	2124.78	0000022935 JOYCE JOAN ET AL	1/12 INT IN 72 1/2 AC MIN	73.14
0000019033 BIRD JAMES NATHAN ET UX	1.01 AC (TRACT A & B)	872.04	0000022936 JOYCE JOAN R	ROYALTIES EQT	73.14
0000019034 BIRD KEVIN W ET UX	LOT 33 WOODBINE FARMS	727.69	0000022940 JOYCE MABEL P	ROYALTIES CHESAPEAKE	74.17
0000019057 BJH PROPERTIES LLC	0.39 ACRE RT 35	1643.44	0000022966 JUSTICE LORANZA D ET UX	LOTS 61 & 59 SEC E TEAYS	1219.33
0000019187 BOSTER THOMAS J II ET UX	LOT 10 FOX RUN SUBD	2179.28	0000023002 KAVE JESSE L	LOT 94 SEC IV WHITE PINES	1578.99
0000019196 BOTKINS-BROWN MARY	ROYALTIES DC MALCOLM	73.14	0000023006 KAYLEE INVESTMENTS LLC	10.1 AC RT 17	684.58
0000019197 BOTTIS RICHARD C	ROYALTIES DC MALCOLM	73.14	0000023019 KEENEY CYNTHIA S	LOTS 222,223,224 & 225 SEC 2	431.46
0000019213 BOWLES CAROL A AGENT	ROYALTIES PUTNAM NATURAL GAS	76.78	0000023061 KENNEDY JOSHUA R &	LOT 3038 SEC 3 CRYSTAL	843.29
0000019214 BOWLES CAROLYN	ROYALTIES UNION GAS AND OIL	75.21	0000023108 KESSLER JASON	ROYALTIES VELEAIR	73.14
0000019257 BRADLEY SHERRI	ROYALTIES MOUNTAINEER GAS	93.43	0000023117 KHANH TUAN VU	665 SQ FT (LOT 5-4) HERITAGE	742.70
0000019303 BRISCOE DARIN E	2 AC HARMONS BR	516.02	0000023133 KIMMONS PAMELA A	1/2 OF 1/12 INT IN 64 AC MIN	73.14
0000019340 BROUGHTON PAUL R	LOT 32 SEC 1 PHASE III	1494.57	0000023146 KING ADAM J	LOT 3 (30,527.69 SQ FT)	2586.24
0000019350 BROWN DAVID LEE SR ET UX	LOT 422 SEC 3 RANCH LAKE EST	80.95	0000023150 KING CYLINDA FAITH BYUS	.79 AC BLACK LICK	310.33
0000019353 BROWN DEBRA F ET AL	9.69 AC WALNUT GROVE	456.48	0000023151 KING CYLINDA FAITH BYUS	.25 AC BLACK LICK	139.27
0000019362 BROWN JANET L ET AL	LOT 45 SEC I ROLLING MEADOWS	1470.19	0000023185 KIRKPATRICK LOIS JANE SPENCER	21,760 SQ FT RT 33	908.65
0000019372 BROWN MARY A BOTKINS	ROYALTIES EQT	76.25	0000023192 KISTNER GARTH	LOT 3 SEC IV (2.02 AC) RUSTIC	139.27
0000019411 BTS ENTERPRISES LLC	3 AC RIVER & HILLS RT 33	4305.99	0000023194 KITCHEN SCOTT A ET UX	LOT 33 SCOTT VILLAGE	1403.35
0000019417 BUCKALEW ROY R ET UX	LOT 52 SEC 2 SHAWNEE EST	521.08	0000023199 KLINE KEITH AND LORI	ROAYLTIES CANTUBURY	73.14
0000019424 BULLOCK LAWRENCE R ET UX	PARCEL POPLAR FORK	106.73	0000023214 KNIGHT SUSAN & TONY	1.41 ACRES	1124.17
0000019426 BUMGARDNER RODNEY R	ROYALTIES NYTIS EXPLORATION CO	73.14	0000023232 KOTTAPALLI MAHIJA & AJAY	REV LOT 1803 SEC 1 CRYSTAL	2043.06
0000019464 BURGESS ASHLEY	PARCEL B (0.86 AC) MIZE RD	174.67	0000023253 KUHL CHARLES F ET UX	PRT LOT 14 LITTON HEIGHTS	119.99
0000019465 BURGESS ASHLEY D ET AL	2,365 SQ FT POPLAR FORK	835.94	0000023263 KYLE JESSE L & SHAWNDA	0.41 AC BIG SCARY CRK	301.06
0000019469 BURGESS MARTA SUE	LOTS 641 & 642 SEC 5 RANCH	93.43	0000023291 LANDELL CO LLC	LTS 3 & 4 MT VERNON PLAZA	3075.67
0000019513 BY GRACE & FAITH LLC	PRT LOT 6 ARBAUGH SUBD	6416.58	0000023292 LANDELL COMPANY LLC	PARCEL 3 (7080.15 SQ FT)	2068.04
0000019524 BYUS DONNIE RAY ET UX	100 OF .50 AC & HSE	1157.56	0000023293 LANDELL COMPANY LLC	9102.37 SQ FT	2061.81
0000019544 CALABRESE THOMAS E	PRT TRACT 1 (1.48 AC)	725.96	0000023294 LANDELL COMPANY LLC	PARCEL 2 (8239.72 SQ FT)	2005.56
0000019574 CAMPBELL JEFFREY D	LOTS 898, 899, 900 & 901 SEC	91.42	0000023296 LANDELL COMPANY LLC	.28 AC VALLEY LAND	4112.03
0000019634 CARR STEVEN M	0.06 AC LOT 73A CASTLEKNOCK	113.75	0000023297 LANDELL COMPANY LLC	LOT 1 (4 AC) MT VERNON PLAZA	8514.27
0000019686 CASTLE CHARLES E ET AL	PARCEL (PRT TRACT 6) VINT BABY	551.17	0000023326 LARCK ROGER A	0.73 AC WINFIELD RD	519.65
0000019717 CATHEY PATRICIA L	.40 AC RIVER & HILLS	153.59	0000023361 LAYTON ROBERT LEE	ROYALTIES CABELL COUNTY GAS CO	73.14
0000019718 CATHEY PATRICIA L ET AL	529 AC BIG SCARY CRK	625.10	0000023392 LEMON PHILIP D ET UX	5,000 SQ FT, 5,000 SQ FT, PRT	350.98
0000019731 CELIS DEBORAH ANN ET AL	LOTS 695, 696 & 697 SEC 5	74.68	0000023418 LESTER HOMER & DONNA	PARCEL 1 .191 ACRE & PARCEL 2	2611.70
0000019741 CHAFFIN GRANT W ET UX	LOT 526 SEC 4 RANCH LAKE EST	84.06	0000023429 LEWIS CHRISTINA MICHELLE ET AL	LOT 22 MARINA PARK	229.36
0000019747 CHAFIN THOMAS C	LOT 30 CHEYENNE VALLEY	1663.13	0000023433 LEWIS DELL RAY ET AL	LOT 23 SOUTH WINFIELD	825.86
0000019751 CHAMBERS FRANKLIN S & DENISE M	LOT 100 PH 2 SEC 2 COBBLESTONE	1695.31	0000023440 LEWIS KELLI	0.441 AC LONG BR	79.38
0000019783 CHAPMAN WILLIAM BRADFORD ET UX	.455 AC (PARCEL 1) FRIENDSHIP	1215.86	0000023455 LIBERTY MANAGEMENT LLC	4.951 ACRE	3405.09
0000019788 CHARLESTON WELDING CO LLC	2.21 AC POPLAR FORK	98.13	0000023568 LONG MARY	ROYALTIES MOUNTAINEER GAS	104.89
0000019789 CHARLESTON WELDING CO LLC	LOT 30 SEC 1 BRENDONWOOD	192.23	0000023570 LONGSTRETH EDWARD C	ROYALTIES D C MALCOLM INC	73.14
0000019790 CHARLESTON WELDING CO LLC	.50 AC POPLAR FORK	96.55	0000023571 LONGSTRETH JEFFREY	ROYALTIES D C MALCOLM INC	73.14
0000019820 CHINUNTDET PAUL R	LOT 8 DEER RUN	1078.10	0000023648 MADDOX BONNIE S	ROYALTIES CABELL COUNTY GAS CO	73.14
0000019859 CLARK JAMES P	0.40 ACRE VALLEY LAND	4321.05	0000023675 MALONE DANNY E ET UX	LOT 114 SEC 2 SUNRISE ACRES	232.48
0000019872 CLARK MILTON C JR ET AL	1.62 ACRES PARCEL A	302.11	0000023711 MARPLE GILBERT D ET UX	LOT 893 SEC 3B RANCH LAKE EST	87.20
0000019902 CLINE GREGORY A	PRT LOT 5 WALNUT GROVE	1374.72	0000023721 MARTIN BONNIE LOU ET CON	LOT 24 CHEYENNE VALLEY	971.90
0000020055 CONARD DONALD	ROYALTIES VC SMITH	73.14	0000023762 MASON JAMES D ET AL	LOT 108 SEC 1 RANCH LAKE EST	88.75
0000020066 CONLEY TERESA	.31 AC RIVER BOTTOM	317.47	0000023799 MATTHEWS JAY A ET AL	15,450 SQ FT FRAZIERS ADD	1086.85
0000020089 COOK JOHN E III	UNIT D BLDG 6 FAIRWAY GARDENS	1504.09	0000023803 MATTSON BRETT & ANGELICA	LOT 128 SEC 1 RANCH LAKE EST	104.21
0000020090 COOK JOHN E III ET AL	UNIT E BLDG 7 FAIRWAY GARDENS	1472.86	0000023805 MATTSON BRETT & ANGELICA	LOT 130 SEC 1 RANCH LAKE EST	83.83
0000020091 COOK JOHN E III ET UX	UNIT E BLDG 3 FAIRWAY GARDENS	1466.59	0000023846 MCCALLISTER DEBRA L	PARCEL (.55 AC) CROOKED CRK RD	1636.88
0000020098 COOKE BRIAN	3.674 ACRES	837.11	0000023853 MCCALLISTER JANE ELIZABETH	LOT C (6.81 AC) CROOKED CRK	743.00
0000020100 COOKE BRIAN A ET AL	0.416 AC NR MAPLEWOOD	83.28	0000023914 MCCOPPIN GEORGE A	66.5 % INT IN MIN 63 AC LONG B	79.95
0000020179 COYNER MATTHEW	83.39 AC POPLAR FORK	1664.06	0000023920 MCCOPPIN GEORGE A	ROYALTIES NYTIS EXPLORATION CO	139.27
0000020204 CRAWFORD CAROLYN SUE ET AL	5.437 AC	273.86	0000023922 MCCORMICK CHARLES M	10 ACRES BIG SCARY	1544.24
0000020210 CREDE BEVERLY K	LOT 6 APPLE EST	874.38	0000023926 MCCORMICK JONATHAN ET AL	LOT 59 SEC 3 HIDDEN VALLEY EST	2098.98
0000020226 CRINER GARY L ET UX	LOT 84 CALVIN JONES PROP	1167.19	0000023936 MCCracken ROBERT M	6.751 AC POPLAR FORK RD	1391.37
0000020253 CROUCH JESSIE A	LOT 5 SEC 1 PH 1 CASTLEKNOCK	2142.08	0000023949 MCCUTCHEEN JACALYN RAINES	LOT 21 WOODS & IRONS SUBD	2868.37
0000020307 CYRUS JAMES	ROYALTIES WILLANDT	73.14	0000023954 MCDANIEL TERESA L	0.89 ACRES FROM RT 29/1 TO	914.22
0000020389 DAVIS KENNETH C ET UX	LOT 121 SEC 5 MARINA PARK	221.53	0000023964 MCELFISH CHARLES E	.43 AC VALLEY LAND & LOT 5	15652.24
0000020392 DAVIS LAWRENCE N	LOT 28 BRIERWOOD EST	1110.80	0000024013 MCMULLEN HALBERT W JR	PRT LOT 13 (APPROX 2.50 AC)	387.75
0000020398 DAVIS MELANIE	1.577 ACRES	293.41	0000024061 MEARS JAMES M ET UX	LOT 27 ROSEHILL ACRES	1807.95
0000020402 DAVIS RAYMOND E ET AL	LOT 67 PHASE III	135.62	0000024075 MEEKS ROBERT T & MELISSA D	LOT 9 SEC XIII STONEGATE SUBD	1048.55
0000020416 DAWSON MARY BETH	8 AC POPLAR FORK	1238.52	0000024077 MEEKS ROBERT T ET UX	48.51 & 47.48 AC MCCOWEN LD	1087.61
0000020437 DEARIEN ROBERTA L	LOT 24 PRT 2 MT VERNON MEADOWS	902.08	0000024125 MILBEE JERRY EDWARD ET UX	.50 AC MORRIS FORK	865.78
0000020472 DENNISON WALTER L	LOT 4 BILLS CRK	478.09	0000024147 MILLER DEBORAH LYNN	1.027 AC S WINFIELD OLD RT 34	986.84
0000020473 DENNISON WALTER L	LOT 4-A BILLS CRK	86.25	0000024170 MILLER REBECCA DEAN	ROYALTIES V COURTLANDT SMITH	77.03
0000020487 DENTON RACHEL GUARDIAN	ROYALTIES D C MALCOLM INC	73.14	0000024205 MITCHELL MILLARD	LOT 24 MARINA PARK	184.03
0000020496 DET LLC	LOT 2 STONEGATE PLAZA	16503.94	0000024215 MOBLEY LEWIS ET AL	5/16 MIN 55.75 AC MORRIS FORK	78.34
0000020497 DET LLC	0.41 AC POPLAR FORK CRK	4598.16	0000024270 MOORE DONNA J	UNIT F BLDG 2 FAIRWAY GARDENS	889.37
0000020498 DET LLC	0.95 AC (LOT A) POPLAR FORK	4121.08	0000024346 MORRISON BARKLEY JOE ET UX	TRACT A (0.96 AC)	1292.43
0000020499 DET LLC	.46 AC (PARCEL A) VALLEY LAND	3756.16	0000024350 MORRISON DEBORAH	LOTS 28 & 29 PHASE II CALVIN	356.51
0000020508 DEWESEE PEGGY SUE SUMMERS	0.48 ACRES WV RT 817	773.19	0000024364 MORRISON PHILLIP & BONNIE	ROYALTIES FROM MOUNTAINEER GAS	78.34
0000020509 DEWESEE PEGGY SUE SUMMERS	.62 ACRES WINFIELD RD	229.96	0000024368 MORTON MICHAEL SCOTT	1.604 AC (PLOT 28)	617.24
0000020510 DEWESEE PEGGY SUE SUMMERS	1.0 ACRES WINFIELD RD	1878.37	0000024428 MURPHY DANIEL	LOT 2 (1.855 AC) PAUL H TISON	759.72
0000020573 DODRILL DENNIS R & ANN F	THE TOWNES AT DEVONSHIRE	1725.78	0000024465 MYNES CHRISTINA C ET AL	PARCEL 150' X 105' X 118.3' X	615.99
0000020588 DOOLITTLE JULIA M ET AL	1 AC POPLAR FORK CRK	937.87	0000024507 NEASE JEFFREY W SR ET UX	LOT 22 SEC 2 SHAWNEE EST	989.19
0000020602 DOSS EDDIE	ROYALTIES ENERVEST BRINDLE	110.36	0000024576 NEWMAN MARK A ET UX	LOT A-2 CHERRYWOOD	783.13
0000020603 DOSS EDDIE	ROYALTIES ENERVEST	74.43	0000024613 NORRIS DEBORAH	LOT 2078 BEACON HILL SUBD	2219.27
0000020604 DOSS EDDIE L	ROYALTIES V COURTLANDT	73.14	0000024631 NULL JOHN P	LOT 362 SEC 3 RANCH LAKE EST	84.06
0000020632 DRM INC	PARCEL STATION PLACE	6344.70	0000024640 NUNLEY FREDERICK K	LOT 549 SEC 4 RANCH LAKE EST	184.03
0000020653 DUFFY JASON M	.474 AC VALLEY LD	2008.38	0000024649 NYE GREGORY A ET AL	LOT 1 (1 AC)	644.42
0000020657 DUKE MARQUITA C	LOT 90 SEC 6 WHITES PINES SUBD	1886.07	0000024654 OBYRYN LARRY ET UX	LOT 892 SEC 3B RANCH LAKE EST	100.32
0000020683 DUNCAN MARY M	10.83 AC POPLAR FORK	1323.41	0000024655 OBYRYN LARRY ET UX	PARCEL SEC 3 RANCH LAKE EST	83.14
0000020778 EGGLETON BARBARA ETHEL	PARCEL A (6.041 AC)	1512.95	0000024682 OHIO VALLEY UNIVERSITY INC	MIN 850.67 AC SCARY CRK	73.14
0000020779 EGGLETON ETHEL	1/2 OF 63.63 AC BIRD LAND	85.38	0000024683 OHIO VALLEY UNIVERSITY INC	MIN 4 AC VALLEY LAND	73.14
0000020780 EGGLETON ETHEL					



LEGAL ADVERTISEMENT		LEGAL ADVERTISEMENT	LEGAL ADVERTISEMENT	LEGAL ADVERTISEMENT	LEGAL ADVERTISEMENT		
0000025499	ROBERT T MEEKS &	2.10 AC POPLAR FORK ROAD	542.42	0000029933	ELSWICK JOHN NASH & DONNA	18.59 AC & 4.38 AC TRACE CRK	2095.39
0000025500	ROBERT T MEEKS &	LOT 3 (21,985 SQ FT)	657.38	0000029969	ESTATE OF EILEEN E HOFLICH	ROYALTIES V C SMITH	73.14
0000025501	ROBERT T MEEKS &	0.906 AC SCARY CRK	5673.27	0000029980	ESTES WILMA EILEEN	ROYALTIES V COURTLANDT	84.85
0000025503	ROBERT T MEEKS &	1.05 ACRES	1451.61	0000030005	FAULKNER STACEY ANN ET AL	52.27 AC POPLAR FORK	1660.02
0000025506	ROBERT T MEEKS &	LOT 3 GRANADA EST	126.24	0000030006	FAULKNER STACEY ANN ET AL	48.39 AC POPLAR FK	104.38
0000025507	ROBERT T MEEKS &	PARCEL (.27 AC) SEC RT 34/14	132.50	0000030016	FELLURE STEVEN E	2.02 AC RT 35	1309.72
0000025508	ROBERT T MEEKS &	LOT POPLAR FORK RD	2724.17	0000030018	FELLURE STEVEN E	9.15 ACS 5 & 20 MILE CRK	424.62
0000025509	ROBERT T MEEKS & MELISSA	0.78 ACRES	4768.77	0000030027	FIGUEROA ROBIN A	LOT 3713 SEC 3 WINSOR COURT	2711.67
0000025558	ROBINSON LARRY W ET UX	2.01 ACRES	151.24	0000030042	FITZSIMMONS WILLIAM V ET AL	70.78 AC 5 & 20 MILE CRK	755.66
0000025559	ROBINSON LONNIE & TRACY	BACKTAX2020LOT VINTROUX FARMS	350.28	0000030043	FITZSIMMONS WILLIAM VERNON	68.98 AC 5 & 20 MILE CRK	985.82
0000025560	ROBINSON LONNIE & TRACY	LOT VINTROUX FARMS	321.53	0000030073	FORSYTHE NINA	ROYALTIES TEAVEE OIL & GAS INC	73.14
0000025561	ROBINSON LONNIE & TRACY	0.830 AC VINTROUX RD	548.03	0000030175	GIBSON BILLY R ET UX	2.967 AC BIG HURRICANE	341.42
0000025568	ROCHE LIVIA O	PARCEL 1 LOT 8 OAKBRIDGE	2033.07	0000030327	GRIFFITH MARY R	1 AC SOUTH SIDE KAN RIVER	412.33
0000025571	ROCKY STEP REALTY	ROYALTIES FROM NORTH COAST	75.74	0000030338	GUTHRIE MICHAEL G &	52.66 AC 25 MILE CRK	159.05
0000025573	RODEL PROPERTIES	1/2 AC RT 33	171.71	0000030359	HA HENRY	LOT 7 BEAUMONT ACRES	1510.97
0000025582	ROGER K RANDOLPH TRUST	0.466 AC	232.48	0000030364	HAGER HOMES LLC	3.31 ACRES	2969.13
0000025588	ROGER K RANDOLPH TRUST	0.69 AC	706.59	0000030382	HALSTEAD JEFFREY B ET UX	TRACT 2 (8.87 AC) VALLEY LD	1723.95
0000025590	ROGERS BARRY E ET UX	LOT 116 SEC 5 MARINA PARK	137.19	0000030383	HALSTEAD JEFFREY B ET UX	TRACT 1 (3.56 AC)	113.58
0000025591	ROGERS BARRY EDWIN	0.625 AC POPLAR FORK	380.89	0000030384	HALSTEAD JEFFREY B ET UX	0.18 AC COW CREEK	74.68
0000025604	ROGERS STEPHEN EDWARD &	21,310 SQ FT RT 34 LAKE	991.45	0000030443	HAYES CHRISTOPHER R ET UX	31.24 AC PRT TR1 DEXTER POINTE	3471.85
0000025643	ROSE LA DONNA J	LOT 476 SEC 3 RANCH LAKE EST	79.38	0000030466	HENDERSON CLARA E	1/2 OF 155 AC STANLEY LD	107.50
0000025645	ROSE MARY KATHERINE	LOT 26 SEC II POPLAR HILLS	249.66	0000030475	HENRY CONNIE FRANCES SOWARDS	1/2 INT IN 116 AC TRACE CRK	566.52
0000025646	ROSE MARY KATHERINE	BACKTAX2020LOT 26 SEC II POPLA	271.32	0000030493	HILL JASON E & JENNIFER N	27.28 AC RIVER & HILLS	302.14
0000025674	RUDOLPH ANN	TRACT A (1.76 AC) SEC 4C RANCH	73.14	0000030532	HODGES NOEL ETUX	ROYALTIES TEAVEE OIL & GAS INC	75.21
0000025675	RUDOLPH ANN C	LOT 575 SEC 4 RANCH LAKE EST	84.06	0000030543	HOLLEY ADAM MONROE ET UX	3.19 ACRES COW CRK RD	1613.44
0000025695	RUSSELL CAROL R	LOT 9 JONES VILLAGE	2629.50	0000030568	HONEYCUTT SALLY K	1 SHARE 6 AC VALLEY LD	89.26
0000025697	RUSSELL MICHAEL C & LORI	1.16 AC OR LOT 5 KAN HTS	673.01	0000030569	HOOPS JOSHUA A	LOT 61 SLEEPY HOLLOW TOWNSHIP	2004.48
0000025708	RYAN ROBERT	PRT LOT 8 (.54 AC) LITTON HTS	1596.63	0000030625	HUNTER MARY T	ROYALTIES WILLANDT RESOURCES	77.82
0000025728	SAHLEY REALTY CO INC	SURFACE PRT LOT 18 SEC 2	84.06	0000030628	HURLEY NATASHA	LOT 20 WALLACE WOODS	1078.76
0000025729	SAHLEY REALTY COMPANY	2.65 AC VALLEY LD	2630.46	0000030658	JENNINGS BRIAN HEDRICK TRUST	15.33 AC COW CRK	77.29
0000025775	SANTROCK RUTH SMITH	ROYALTIES NYTIS EXPLORATION CO	73.14	0000030659	JVIDEN CHRISTOPHER A ET UX	0.362 AC ST RT 817	1472.86
0000025822	SCHIRTZINGER DUSTIN G	LOT 28 SEC 2 BEECHWOOD	1652.99	0000030667	JOHNSON ANNE H	LOT 2 (23.06 AC) HURRICANE	465.37
0000025861	SCRIVO AMY M	UNIT 125 BLDG 6 TEAYS POINTE	792.99	0000030691	JOHNSON ROBIN L D/B/A	1/4 INT IN 60 AC & 18 AC BIG	343.01
0000025863	SEABOLT JILL A ET AL	LOT 1 (0.564 AC) VALLEY LAND	1033.72	0000030750	JUSTICE ROXANNE	3.10 ACRES	920.57
0000025912	SHAFFER KEVIN B ET UX	E 66 FT OF LOT 8 STEWART ACRES	782.99	0000030769	KERNS JEANA ROBERTS	LOT 4 (0.68 AC)	450.88
0000025962	SHELDON DALLAS D JR ET UX	412 SQ FT	80.77	0000030786	KIM HOLDINGS LLC	LOT 1 CHASE PARK PH 1 SEC 2	5900.42
0000025990	SHOCK ROBERT L ET AL	0.364 AC TEAYS LANE	848.91	0000030841	LANGLEY MARIA	ROYALTIES PUTNAM NATURAL GAS	77.54
0000026014	SHULTZ AARON DAWN KELLY ET AL	0.88 AC CROOKED CRK	127.81	0000030849	LARCK SHAWN A	LOT 238 WALLACE WOODS	3192.52
0000026015	SHULTZ AARON DAWN KELLY ET AL	0.84 AC & 1 AC	1334.70	0000030886	LEGG BERNARD DEAN	10.22 AC BARNETT CRK RESERVED	822.20
0000026016	SHULTZ AARON DAWN KELLY ET AL	PRT OF PRT LOTS 16 & 17 PUTNAM	544.92	0000030888	LEGG E R MRS	ROYALTIES PUTNAM NATRL GAS CO	73.14
0000026017	SHULTZ AARON DAWN KELLY ET AL	PRT OF PRT LOT 18 SEC 2 PUTNAM	2190.53	0000030908	LEWIS KELLI	0.18 AC (RES 40' EASEMENT)	84.68
0000026018	SHULTZ AARON DAWN KELLY ET AL	595 SQ FT PUTNAM GARDENS	73.14	0000030909	LEWIS KELLI	.58 AC 5 & 20 MILE CRK	1094.79
0000026019	SHULTZ AARON DAWN KELLY ET AL	LOTS 19-20-21 SEC 2 PUTNAM	462.11	0000030910	LEWIS KELLI	0.76 AC 5 & 20 MILE CREEK	969.04
0000026020	SHULTZ AARON DAWN KELLY ET AL	2.05 AC	176.23	0000030911	LEWIS KELLI	0.37AC 5 & 20 MILE CREEK	1116.66
0000026021	SHULTZ ROCHE E ET AL	1.059 AC SANDT PROPERTY	924.23	0000030914	LEWIS PAM AGENT	ROYALTIES TEAVEE OIL & GAS INC	73.14
0000026037	SILVEOUS JERRY	ROYALTIES NYTIS EXPLORATION CO	80.97	0000030932	LINVILLE RODNEY W	PRT LOT 3 & PRT LOT 2 (1.88	2613.25
0000026042	SIMMONS SHANNON	1 AC VINT BABY FARMS	376.21	0000030934	LINVILLE STEPHEN G ET AL	LOT 7 SUNNYBROOK EST	1490.55
0000026050	SIMON DAVID A & JONATHAN	LOT 13 WHITE PINE SUBD	1739.84	0000030948	LODGE SERIE IV TRUST	0.83 AC COW CRK	834.40
0000026092	SKILES ARCHIE D ET UX	LOT 13-A MT VERNON HTS	774.30	0000030975	LUIKART JACK W	3.19 AC HURRICANE CRK RD	229.19
0000026140	SLUSS STEPHEN C	0.37 AC SCOTT	79.38	0000030976	LUIKART JACK W & JEAN ANNE	4.06 AC HURRICANE CRK	1654.70
0000026192	SMITH DARRELL E	ROYALTIES FROM PEAKE ENERGY	77.29	0000031015	MATUSIC JOSEPH HENRY JR	TRACT 1 (10.06 AC) & PARCEL	1972.93
0000026208	SMITH DRUE A	LOT 28 SEC I WHITE PINE SUBD	3758.03	0000031024	MCCALLISTER ARTHUR W	ROYALTIES PUTNAM NATURAL GAS	75.74
0000026209	SMITH DRUE A	LOT 31 SEC I WHITE PINE SUBD	4448.52	0000031098	MEADOWS JONATHAN L ET UX	2.482 ACRES	651.62
0000026212	SMITH ERNEST C ET UX	LOT 4 GREEN ACRES (RESUBD OF H	510.48	0000031106	MECKS ROBERT T	17.77 AC & 13.12 AC HURRICANE	649.57
0000026220	SMITH GORDON T ET UX	LOT 500 THISTLEWOODS SUBD	1005.16	0000031108	MECKS ROBERT T ET AL	0.52 AC	2188.03
0000026272	SMITH TIMOTHY S	ROYALTIES ENERVEST	79.89	0000031111	MECKS ROBERT T ET UX	LOT 1A CHAPMAN ADD	1772.48
0000026278	SMITH WARREN E ET UX	PRT LOT 13 SEC 1 SHAWNEE EST	82.52	0000031127	MECKS ROBERT TIMOTHY	68.72 AC SOUTH C & O RAILROAD	1550.18
0000026299	SNYDER JOHN & REBECCA	0.27 AC LITTLE HURRICANE CRK	1203.85	0000031129	MECKS ROBERT TIMOTHY	31.92 AC TACKETTS BR	1605.13
0000026305	SNYDER MATTHEW D & ANGELA	LOT 25 TEAYS FARMS SUBD	1218.71	0000031131	MECKS ROBERT TIMOTHY ET UX	1.98 ACRES	760.49
0000026306	SNYDER SHANE ET UX	32.5 AC BIG SCARY	463.68	0000031145	MELTON THOMAS EUGENE	125.788 AC KAN RIVER	708.56
0000026309	SO CHARLESTON LIONS CLUB	20% INT IN MIN 63 AC LONG BR	73.06	0000031148	MENDENHALL CHARLES TIMOTHY	ROYALTIES SMITH V C/ TEAVEE	73.14
0000026314	SO CHARLESTON LIONS CLUB	20% INT IN MIN 0.9557 AC	73.14	0000031167	MILLER MADELINE H	59.9 AC & 19 AC COW CRK	758.15
0000026337	SORONGON FERDINAND P ET UX	LOT 17 SEC 1 BENT TREE ESTS	2166.78	0000031179	MOBLEY REBECCA J	LOT 120 ROSEWOOD POINT SUBD	1919.80
0000026377	SOWARDS RONNIE L	PARCELA (0.33 AC) MIZE RD	84.06	0000031270	NELSON KELLY GENE	2.41 AC COW CRK	709.32
0000026476	STARKEY DARLENE RUTH	LOT CROOKED CRK	98.90	0000031279	NICHOLAS KEVIN S ET UX	LOT 100 (.39 AC)	163.68
0000026477	STARKEY DARLENE RUTH	0.45 AC CROOKED CRK	192.38	0000031312	OCASSIDY JOHN P ET UX	PARCEL B (1.67 AC) CALC	1993.84
0000026539	STEWART PAULA & GEORGE	1 AC POPLAR FORK	453.37	0000031323	OHIO VALLEY UNIVERSITY INC	MIN 60 AC & 18 AC	73.14
0000026589	STOWERS PHILLIP M ET UX	LOT 9 WOODS & IRONS SOUTH	3006.45	0000031324	OHIO VALLEY UNIVERSITY INC	50 AC MIN SUGAR CAMP	73.92
0000026673	SWEENEY DAVID M ET AL	LOT 207 SADDLE DOWNS	965.01	0000031325	OHIO VALLEY UNIVERSITY INC	MIN TRACT 1-A (10 AC) CEDAR	73.14
0000026680	SWISHER BRAD T & KRISTIN D	LOT 48 SEC D TEAYS MDWS	113.27	0000031326	OHIO VALLEY UNIVERSITY INC	MIN TRACT 5 (3 AC), TRACT 6,	73.92
0000026760	TAYLOR GEORGE & TERESA	LOT 8 MARINA PARK	95.00	0000031327	OHIO VALLEY UNIVERSITY INC	MIN 1.409 AC RT 35	73.14
0000026828	TEED JAMES L	LOT 30 SEC 1-A TEAYS FARMS	3126.90	0000031328	OHIO VALLEY UNIVERSITY INC	1/6 INT MIN 80 AC	73.14
0000026829	TEED JAMES L	LOT 31 SEC 1-B TEAYS FARMS	374.31	0000031329	OHIO VALLEY UNIVERSITY INC	2/3 OF 1/2 OF 80 AC MIN VALLEY	73.14
0000026837	TERRY CHRISTOPHER A & ALEXA K	LOT 111 GLENWOOD SUBD	1792.80	0000031330	OHIO VALLEY UNIVERSITY INC	1/6 INT MIN 90 AC	73.14
0000026862	THOMAS BRIAN A & FAITH A	LOT 1297 SEC 1 PH 1 CRYSTAL	200.45	0000031331	OHIO VALLEY UNIVERSITY INC	2/3 OF 1/2 OF 90 AC MIN BIG	73.14
0000026883	THOMAS JACQUELINE L	0.2836 ACRE	793.30	0000031332	OHIO VALLEY UNIVERSITY INC	MIN IN 9.64 AC	73.14
0000026891	THOMAS KAREN A	ROYALTIES D C MALCOLM	79.11	0000031333	OHIO VALLEY UNIVERSITY INC	MIN 4.27 AC RESERVED	73.14
0000026936	THOR REAL ESTATE LLC	LOT 79 SEC 6 TEAYS FARMS SUBD	305.58	0000031334	OHIO VALLEY UNIVERSITY INC	MIN LOTS 5, 6 & 7 (26 AC)	73.14
0000026937	THOR REAL ESTATE LLC	2.81 AC TEAYS FARMS	315.90	0000031335	OHIO VALLEY UNIVERSITY INC	ALL COAL 6.53 AC	73.14
0000026939	THOR REAL ESTATE LLC	0.09 AC TEAYS LANE	99.70	0000031336	OHIO VALLEY UNIVERSITY INC	MIN 84.75 AC POINDEXTER	73.14
0000026949	THORNTON HAROLD C	ROYALTIES EQT PRODUCTION CO	73.14	0000031337	OHIO VALLEY UNIVERSITY INC	MINERAL INT IN 8.99 AC	73.14
0000026953	THORNTON RONALD F	ROYALTIES EQT PRODUCTION CO	73.14	0000031373	PARSONS RICHARD E	PRT PARCEL E (5.737 AC)	1065.43
0000026976	TINCHER BONNIE G	ROYALTIES DIVERSIFIED PRODUCTI	94.74	0000031386	PAULEY DEBORA E	LOT 409 LIN MUIR SUBD	1226.24
0000027018	TRACHSEL EVA R TRUST	ROYALTIES ENERVEST BRINDLE	110.36	0000031420	PEYTON DIANA J & LISA D	5.59 AC COW CRK (SURFACE)	546.44
0000027019	TRACHSEL EVA R TRUST	ROYALTIES ENERVEST	74.43	0000031421	PEYTON DIANA J & LISA D	.75 AC COW CREEK (SURFACE)	550.61
0000027020	TRACY SANDRA KAY &	LOT 106 SEC 3 WINDMERE SUBD	1496.48	0000031427	PHELPS HERBERT H ET UX	1.268 AC COW CRK	234.86
0000027068	TUCKER JOHN LAWRENCE	LOT C (6886 SQ FT) & LOT B	250.43	0000031428	PHELPS HERBERT HUGH	LOT 2 (0.35 AC) COW CRK RD	79.38
0000027139	VALENTI JOSEPH A	LOT 138 CANDLEWYCK PLACE SUBD	1208.56	0000031433	PIFER PROPERTIES LLC	0.549 AC SLEEPY CREEK	1387.57
0000027148	VALLEY POINTE PROPERTIES LLC	WENDYS BLDG	4706.58	0000031452	POWERS CHRYSALTEE V	.57 AC (PRT TRACT 8) VICTORIA	190.81
0000027168	VANCE JAN D	1.74 AC BIG SCARY	788.62	0000031482	PYLE HEATHER R ET CON	LOT 103 ROSEWOOD POINT SUBD	889.28
0000027172	VANCE TONIE E ET CON	LOT 10 SEC 1 TEAYS VILLA SUBD	885.45	0000031485	QUADE JUDY	23.41 ACRES SUGAR CAMP RD	344.94
0000027181	VANNATTER CHARLES D ET UX	LOT 48 SEC 2 SUNRISE ACRES	164.89	0000031530	REGER STEFANIE	LOT 8011 SEC 7 WOODRIDGE	508.99
0000027190	VANSCHOY DARRIN A ET UX	LOT 64 SEC X STONEGATE	3350.61	0000031545	RHODES VERONICA V RICE	0.996 ACRES PEACH RDG	244.96
0000027198	VAUGHN MICHAEL S	2.00 AC HARMONS CRK	138.44	0000031556	RICE VERONICA	10.674 AC PEACH RIDGE	462.75
0000027199	VAUGHN MICHAEL S	35.48 AC HARMONS CRK	828.28	0000031557	RICE VERONICA V	1.04 AC PEACH ROAD	100.32
0000027246	WADE SANDRA K	LOT 22 SEC 1 BARRINGTON WOODS	2271.60	0000031575	RITTENHOUSE KATHY SUE	LOT 7006 SEC 6 WOODRIDGE EST	2940.84
0000027279	WALKER RICHARD A	ROYALTIES MOUNTAINEER GAS	92.41	0000031576	RITZ BRIAN R & KARIN	3.04 ACRES	2395.38
0000027280	WALKER RICHARD A	J W ALLISON-DOSS WELL	73.14	0000031580	ROBERT T MEEKS &	TRACT 2 (.76 AC)	1503.79
0000027366	WATSON DANIEL N & BRIAN D	15.27 AC LONG BR (TRACT 5)	209.81	0000031581	ROBERT T MEEKS &	0.513 AC MILE CRK	578.35
0000027367	WATSON DANIEL N & BRIAN D	NORTHERLY 1/2 OF 14.80 AC	329.33	0000031582	ROBERT T MEEKS &	PRT PAR A (0.66 AC) MILL CRK	5760.86
0000027436	WELLESLEY COLLEGE	1/2 OF 785.91 AC MIN,OIL,GAS,	260.34	0000031584	ROBERT T MEEKS &	373.71 SQ FT BOUNDARY LINE	97.82
0000027497	WHITE DONALD E	.435 AC VALLEY LAND	280.24	0000031585	ROBERT T MEEKS &	.58 AC ONE MILE EAST OF	488.05
0000027498	WHITE DONALD E ET UX	40' R/W (BIRD DRIVE)	90.27	0000031586	ROBERT T MEEKS &	0.22 AC	2013.07
0000027503	WHITE FRED S III	1/3 OF 1/4 OF 1/2 INT IN 14.57	73.14	0000031592	ROBERT T MEEKS &	1.094 AC & .9 AC VALLEY LD	3205.95
0000027504	WHITE FRED S III	1/3 OF 1/4 OF 1/2 INT IN LOT	73.14	0000031595	ROBERT T MEEKS &	LOT 5A SUNNYBROOK (0.24 AC)	654.28
0000027505	WHITE FRED S III	1/3 OF 1/4 OF 1/2 INT IN PRT	73.14	0000031596	ROBERT T MEEKS &	LT 6B SUNNYBROOK ESTATES	2234.42
0000027506	WHITE FRED S III	1/3 OF 1/4 OF 1/2 INT IN LOT	73.14	0000031630	ROY JEFFREY E	LOT 57 SLEEPY HOLLOW TOWNSHIP	2420.34
0000027507	WHITE FRED S III	1/3 OF 1/4 OF 1/2 INT IN PRT	73.14	0000031637	RYMER KIMBERLY ANN	57.22 ACRES	



LEGAL ADVERTISEMENT	LEGAL ADVERTISEMENT	LEGAL ADVERTISEMENT	LEGAL ADVERTISEMENT	LEGAL ADVERTISEMENT	LEGAL ADVERTISEMENT		
0000032921	AQUILONIA COAL COMPANY	COAL ONLY IN 21.11 AC KAN	73.14	0000034709	GRIFFITH OSCAR P JR	PRT LOT 26 (1.37 AC)	434.00
0000032922	AQUILONIA COAL COMPANY	1/2 OF 110 AC GODDARD LAND	73.92	0000034716	GRODHAUS FANNIE	ROYALTIES NYTIS EXPLORATION CO	81.97
0000032933	ARMSTRONG JAMES KENT	ROYALTIES NYTIS EXPLORATION CO	78.86	0000034735	GUTHRIE THELMA	ROYALTIES NYTIS EXPLORATION CO	120.25
0000032958	ATKINSON ARTHUR	LOT 35 BLK 4 N NITRO	166.86	0000034762	HAAS MARGARET A	ROYALTIES NYTIS EXPLORATION CO	73.14
0000032986	BAILEY ROBIN GAIL	1/2 OF OIL & GAS 52.75 AC MUD	80.42	0000034764	HACKNEY JOHN	ROYALTIES DIVERSIFIED PRODUCTI	73.14
0000033001	BALDWIN BEULAH A	ROYALTIES NYTIS EXPLORATION CO	73.39	0000034821	HARMON DONALD M	86.26 AC RED HOUSE	418.60
0000033025	BARNETT BASIL	0.45 AC JIM RIDGE RED HOUSE	77.82	0000034859	HARRIS IRA	LOT 36 BLK 4 N NITRO	583.18
0000033034	BARNETT EMMA	ROYALTIES CABOT	73.14	0000034890	HARRISON RETHA	ROYALTIES CABOT OIL & GAS	110.36
0000033048	BARRETT LOWELL A	ROYALTIES MOUNTAINEER GAS	73.14	0000034893	HARRISON RONNIE ET UX	PRT LOT 4 RED HOUSE	485.55
0000033050	BARROWS EMMA L	ROYALTIES PEAKE ENERGY	73.14	0000034894	HARRISON RONNIE R ET UX	5.75 ACRES MUD LICK	1372.87
0000033084	BELLER IRENE	ROYALTIES CABOT OIL & GAS	73.14	0000034900	HARRISON WALTER G (JERRY)	24.06 AC 18 MILE CRK	364.69
0000033089	BENNETT KARL	40 SQ RDS MCLEAN PIKE	72.29	0000034913	HARRISON WILLIAM A	5.75 AC 18 MILE CRK (SURFACE)	1233.15
0000033090	BENNETT KARL	23.17 AC SALT LICK	457.66	0000034919	HARTLEY CAROL A	0.82 AC BIG BUFFALO CRK	1160.42
0000033091	BENNETT KARL	1.33 AC SALT LICK	81.47	0000034920	HARTLEY CAROL ANN	0.581 AC BUFFALO CRK	293.92
0000033092	BENNETT KARL	1.50 AC SALT LICK	74.59	0000034978	HENSLEY MARY RACHEL	ROYALTIES ENERVEST OPERATING L	73.14
0000033112	BIBBEE EARL E	ROYALTIES DIVERSIFIED PRODUCTI	73.14	0000034983	HERDMAN BRYCLE E	OYALTIES CABOT RHODES RH 1	73.14
0000033113	BIBBEE ERNEST D	ROYALTIES DIVERSIFIED PRODUCTI	73.14	0000034984	HERDMAN DAYTON	ROYALTIES CABOT RH RHODES #1	74.17
0000033114	BIBBEE EVERETTE T	ROYALTIES DIVERSIFIED PRODUCTI	73.14	0000034985	HERDMAN KEITH A	ROYALTIES CABOT RH RHODES WELL	73.14
0000033128	BLAKE PATTY HEIRS	ROYALTIES CABOT OIL & GAS	73.14	0000034986	HERDMAN KENNETH L JR	3.22 AC & 2.1 AC RT 34	693.33
0000033163	BOGGESS ROSE JANE	ROYALTIES DIVERSIFIED PRODUCTI	80.68	0000034988	HERSHBERGER JACOB R & BETTY R	37.50 ACRES	143.03
0000033167	BOGGESS WILLADEAN L	ROYALTIES NYTIS EXPLORATION CO	73.14	0000034997	HIGGINBOTHAM DONNA	6.25 AC RT 34	727.42
0000033173	BONNETT ROBERT A ET UX	LOTS 9 & 10 BLK 7 N NITRO	500.13	0000035001	HIGGINBOTHAM RITA ET CON	4.791 AC BUFFALO CRK	415.25
0000033178	BORNSTEIN LINDA	ROYALTIES ENERVEST OPERATING L	73.14	0000035007	HILL BRANDON J	LOTS 40 & 41 BLK 6 N NITRO	499.29
0000033183	BOSTIC STACY M	ROYALTIES NYTIS EXPLORATION CO	77.29	0000035016	HILL JACK	ROYALTIES NYTIS EXPLORATION CO	73.14
0000033201	BOWLES THOMAS R	ROYALTIES NYTIS EXPLORATION CO	83.81	0000035017	HILL JERRY K	ROYALTIES MOUNTAINEER GAS	90.06
0000033227	BOWLING WOODROW J ET UX	9.84 AC SALT LICK BR	1111.20	0000035018	HILL JERRY KEITH	ROYALTIES ENERVEST	73.14
0000033230	BOWMAN PATRICK	ROYALTIES ENERVEST	91.86	0000035022	HILL LEGETTA	ROYALTIES FROM CABOT OIL & GAS	73.14
0000033231	BOWMAN PATRICK	ROYALTIES ENERVEST	74.94	0000035023	HILL PATRICIA A	ROYALTIES NYTIS EXPLORATION CO	73.14
0000033232	BOWMAN PATRICK	ROYALTIES ENERVEST	73.14	0000035039	HINZMAN WILHELMINA	ROYALTIES ENERGY CORP OF AM	136.13
0000033233	BOWMAN PATRICK	ROYALTIES ENERVEST	78.34	0000035041	HIVELY GEORGE JR ET AL	740 SQ FT RT 34	71.57
0000033234	BOWMAN PATRICK	ROYALTIES ENERVEST OPERATING L	73.14	0000035044	HOBBA JOSEPH DAVID	0.35 ACRE	176.23
0000033253	BOWYER KENNETH M JR	ROYALTIES D C MALCOLM	73.14	0000035067	HOMETOWN EXHAUST RIM &	0.84 AC	350.84
0000033266	BRANNEN TINA M	ROYALTIES FROM MOUNTAINEER GAS	74.17	0000035068	HOMETOWN EXHAUST RIM &	LOT 3-B (9,822 SQ FT)	853.17
0000033270	BRASHER SANDRA K	ROYALTIES FROM PENN VIRGINIA	75.21	0000035069	HONAKER ANNETTA	ROYALTIES JACKSON MANAGEMENT	115.84
0000033279	BRISCOE CRAIG D	ROYALTIES PUTNAM NATURAL GAS	73.14	0000035070	HONAKER CLARA M	ROYALTIES NYTIS EXPLORATION CO	72.81
0000033289	BROOK II GEORGE E	ROYALTIES ECA	73.14	0000035084	HUDSON JOHNNIE DALE	ROYALTIES MOUNTAINEER GAS	86.40
0000033295	BROOKS II GEORGE E	ROYALTIES ECA	73.14	0000035087	HUDSPETH SHARON S ET AL	PRT LOT 14 &LOTS 15,16,	934.52
0000033296	BROOKS II GEORGE E	ROYALTIES ECA	73.14	0000035118	HYDROCARBON ENERGIES WV CORP	1/2 OF 32/75 AC MIN	73.14
0000033302	BROOKS WESLEY	ROYALTIES ENERVEST STOVER, HAR	73.14	0000035128	IQBAL ALEAH J	ROYALTIES NYTIS EXPLORATION CO	73.14
0000033332	BROWN LUCILE	ROYALTIES PEAKE ENERGY	78.09	0000035131	ISNER CHARLOTTE L	ROYALTIES CABOT OIL & GAS	73.14
0000033339	BROWN WHITNEY C	ROYALTIES NYTIS EXPLORATION CO	73.14	0000035158	JEFFERIES SUSAN D	ROYALTIES V C SMITH	76.78
0000033354	BUCHANAN NEDRA	ROYALTIES MOUNTAINEER GAS	81.97	0000035160	JEFFREYS SUSAN DAVIS	ROYALTIES ENERVEST	74.17
0000033361	BUCKALEW ERMAN R	ROYALTIES CABOT OIL & GAS	73.14	0000035174	JEFFRIES TERRY ET UX	.903 AC RT 62 HOMETOWN	92.52
0000033362	BUCKALEW ERVAN D	ROYALTIES CABOT OIL & GAS	73.14	0000035177	JENNINGS BRIAN HEDRICK TRUST	1/2 OF 35.73 AC HARRISON LAND	293.41
0000033369	BUMGARDNER BEATRICE JEAN	5.70 AC 18 MILE CREEK	306.67	0000035178	JENNINGS BRIAN HEDRICK TRUST	1.148 AC	232.48
0000033378	BURNSED KAREN F	ROYALTIES MOUNTAINEER GAS	73.14	0000035179	JENNINGS BRIAN HEDRICK TRUST	1.9 AC, & 0.490 AC	233.25
0000033389	BUSH GARY L	ROYALTIES FROM MOUNTAINEER GAS	81.97	0000035188	JIVIDEN DAVID	ROYALTIES ENERVEST	73.14
0000033396	BUSH MARY FRANCIS	ROYALTIES NYTIS EXPLORATION CO	92.14	0000035192	JIVIDEN DORIS	1/5 INT MIN 143.50 AC RESERVED	83.81
0000033459	CAMPBELL CARMEN	LOT 15 SEC B KAN VIEW	329.02	0000035231	JIVIDEN THOMAS W	40 AC 18 MILE CRK	321.53
0000033486	CARUTHERS JUDITH	ROYALTIES ENERVEST OPERATING	83.81	0000035237	JIVIDEN WESLEY	ROYALTIES NYTIS EXPLORATION	73.14
0000033487	CARUTHERS JUDITH C	ROYALTIES ENERVEST OPERATING L	103.07	0000035249	JOHNSON DIXIE	ROYALTIES ENERVEST OPERATING L	73.14
0000033493	CASTO ARDELLA	ROYALTIES FROM MOUNTAINEER GAS	73.14	0000035262	JOHNSON JAMES A	1/2 OF 72.50 AC MIN 18 MILE	87.71
0000033506	CASTO BRUCE C	ROYALTIES FROM MOUNTAINEER GAS	73.66	0000035263	JOHNSON JAMES E & DREMA L	ROYALTIES DIVERSIFIED PRODUCTI	73.14
0000033508	CASTO CARROL	ROYALTIES ENERVEST OPERATING L	73.14	0000035272	JOHNSON RHONDA	ROYALTIES NYTIS EXPLORATION CO	82.77
0000033512	CASTO CLYDE E	ROYALTIES NYTIS EXPLORATION CO	73.14	0000035273	JOHNSON RICHARD W	ROYALTIES NYTIS EXPLORATION CO	82.77
0000033518	CASTO DANIEL	ROYALTIES DURST OIL & GAS INC	73.14	0000035293	JONES GLORIA RUDOLPH	ROYALTIES CABOT OIL & GAS	76.78
0000033519	CASTO DANNY L	1/2 OF MIN 1/8 OF 1/2 OF 115	73.14	0000035297	JONES SANDRA LYNN ET AL	6.54 AC 18 MILE CRK	472.26
0000033520	CASTO DANNY LEE	ROYALTIES CABOT OIL & GAS	73.66	0000035299	JONES TERRI LYNN	PARCEL F (1.64 AC)	123.13
0000033559	CASTO JAMES R	ROYALTIES NYTIS EXPLORATION CO	73.14	0000035320	KAROPCHINSKY NANCY JIVIDEN	ROYALTIES ENERVEST OPERATING L	74.43
0000033597	CASTO LAVADA	ROYALTIES DC MALCOLM INC	73.14	0000035324	KAY JAMES	ROYALTIES DIVERSIFIED PRODUCTI	73.14
0000033604	CASTO ODESSA S	ROYALTIES DC MALCOLM INC	75.21	0000035328	KEECH ROBERT B	ROYALTIES NYTIS EXPLORATION CO	82.77
0000033612	CASTO ROCKFORD R	ROYALTIES NYTIS EXPLORATION CO	73.14	0000035332	KEISER LORA MATTHEWS	ROYALTIES JACKSON MGMT CO	170.26
0000033618	CASTO ROY K	ROYALTIES CABOT OIL & GAS	84.06	0000035335	KELLEY ARETTA A	COAL 100.25 AC SCOTT LAND	77.82
0000033630	CASTO WILLIAM B	ROYALTIES NYTIS EXPLORATION CO	73.14	0000035336	KELLEY CLAYTON FRANK ET AL	0.50 AC KELLY LAND	76.25
0000033632	CATHEY HAROLD & PATRICIA	40.85 ACRES	407.44	0000035340	KELLY JANICE	1 AC DOG FORK	73.14
0000033642	CHANDLER LISA ANN BLAKE	ROYALTIES CABOT OIL & GAS	73.14	0000035346	KERSEY KATHY ANN	3.57 AC RT 34	620.42
0000033651	CHARLESTON WELDING CO LLC	1/2 OF 30 AC 18 MILE CRK	389.21	0000035348	KESLING BETTY F	ROYALTIES CABOT OIL & GAS	73.14
0000033668	CLARK DONNA JEAN	33.75 AC BIG BUFFALO	645.52	0000035353	KESSEL JAMES D ESTATE	ROYALTIES CABOT OIL & GAS	73.14
0000033683	CLEMENTS EULA JEAN	ROYALTIES NYTIS EXPLORATION CO	73.14	0000035354	KESSEL RUSSELL	ROYALTIES CABOT OIL & GAS	73.14
0000033690	CLENDENIN LESTER	ROYALTIES CABOT OIL & GAS	73.14	0000035357	KIESLING ROBERT	ROYALTIES FROM NORTH COAST	75.21
0000033696	CLICK EDITH	ROYALTIES NYTIS EXPLORATION CO	73.66	0000035358	KIESLING W F	ROYALTIES NORTH COAST ENERGY	75.21
0000033729	COCHRAN DIANNE MARIE	44.90 AC 18 MILE CRK	425.93	0000035369	KING BRENDA	ROYALTIES ENERVEST OPERATING	73.14
0000033744	COFFEY LORENE	ROYALTIES ENERVEST	73.14	0000035370	KING BRIAN J & KATELYN M	1.52 AC RT 35	684.91
0000033745	COFFEY LORENE	ROYALTIES ENERVEST	73.14	0000035373	KING CHARLES L	ROYALTIES NYTIS EXPLORATION CO	73.14
0000033747	COGAR JERRY C ET UX	9.98 ACRES BIG BUFFALO	214.98	0000035377	KING HILDA J	ROYALTIES NYTIS EXPLORATION CO	73.14
0000033748	COGAR JERRY C ET UX	12.405 AC BIG BUFFALO	510.24	0000035394	KING SETH	ROYALTIES NYTIS EXPLORATION CO	108.55
0000033749	COGAR JODI A ET AL	LOT 27 BLK 3 N NITRO	525.22	0000035396	KING SYLVIA LEOTA COLLINS	LOTS 7, 8 & 9 BLK 8 N NITRO	252.77
0000033787	COLLINS PATRICIA E	ROYALTIES NYTIS EXPLORATION CO	73.14	0000035398	KING VIRGINIA	ROYALTIES CABOT OIL & GAS	73.14
0000033821	COREY JEANETTE MARITAL TRUST	ROYALTIES EXCO RESOURCES	80.68	0000035404	KNAPP DAYTON E	ROYALTIES MOUNTAINEER GAS	106.46
0000033822	COREY MICHAEL E ET UX	RESERVED COAL, OIL, GAS & MIN	73.14	0000035406	KNAPP DENVER	ROYALTIES NYTIS EXPLORATION CO	106.46
0000033823	COREY MICHAEL E ET UX	MIN 20 AC (PARCEL B) BUFFALO	79.64	0000035407	KNAPP EVA	ROYALTIES MOUNTAINEER GAS	106.46
0000033824	COREY MICHAEL E ET UX	MIN 6.56 AC KAN HILLS	73.14	0000035423	LACY MARYANN	LOT 32 BLK 10	554.92
0000033831	COTTRILL BRUCE A	ROYALTIES MOUNTAINEER GAS	74.17	0000035432	LAMB ROBERT A	ROYALTIES NYTIS EXPLORATION CO	73.14
0000033839	COTTRILL GARY	ROYALTIES MOUNTAINEER GAS	74.17	0000035433	LAMB ROBERT R	ROYALTIES NYTIS EXPLORATION CO	73.14
0000033864	COWELL FRED E ET UX	1 AC 18 MILE CRK	125.93	0000035444	LANDERS JENNIFER LYNN	ROYALTIES CABOT	73.14
0000033872	CRAIG ATHALEA HONAKER ESTATE	ROYALTIES NYTIS EXPLORATION CO	90.32	0000035459	LAUGHLIN CHARLES M II ET AL	.41 AC RED HOUSE	377.75
0000033873	CRAIG JOSHUA WAYNE	ROYALTIES CABOT OIL AND GAS RH	73.14	0000035482	LETT VERNON FREDERICK	7/8 AC 18 MILE CRK	384.01
0000033874	CRAIG LORA A ET CON	1 AC GRANDVIEW	406.09	0000035483	LETT VERNON FREDERICK	74 1/8 AC 18 MILE CRK	159.82
0000033877	CRAIGO EVELYN	ROYALTIES FROM MOUNTAINEER GAS	85.38	0000035484	LETT VERNON FREDERICK	1 AC 18 MILE CRK	77.03
0000033879	CRAIGO JOHN WILLIAM &	1 ACRE 18 MILE CRK	1349.60	0000035485	LETT VERNON FREDERICK	3 AC 18 MILE CRK	85.63
0000033920	CUMMINGS WILLIAM A	ROYALTIES NYTIS EXPLORATION CO	73.14	0000035486	LETT VERNON FREDERICK	1/4 OF 61.69 AC RESERVED	73.14
0000033928	CUNNINGHAM GARY RANDY & BRIAN	1.1 AC RT 35 N RED HOUSE	348.71	0000035491	LEWIS ROGER L JR & TINA L	LOT 1 BENJAMIN G MOLES SUBD	635.52
0000033938	CURIA KATHY B	ROYALTIES MOUNTAINEER GAS	73.14	0000035497	LITTLE JOHN A	ROYALTIES NYTIS EXPLORATION CO	74.94
0000033944	DAILEY HELEN	ROYALTIES NORTH COAST ENERGY	73.14	0000035499	LITTON A C RESIDUAL TRUST	ROYALTIES B&F COMPANY LLC	73.14
0000033947	DAILEY LAUREL KENT	7 ACRES 18 MILE CRK	334.80	0000035502	LITTON PEGGY	ROYALTIES B&F COMPANY LLC	73.14
0000033948	DANBERRY DARRELL R ET UX	PARCEL B (0.48 AC)	437.11	0000035504	LITTON-MARTIN LINDA	ROYALTIES B&F COMPANY LLC	73.14
0000033951	DAVIS AMELIA	ROYALTIES NYTIS EXPLORATION CO	117.13	0000035547	MACE OTTO J ET UX	22.40 ACRE	1309.60
0000033963	DAVIS TIMOTHY L JR	ROYALTIES VC SMITH	96.84	0000035560	MALCOLM MARY J	ROYALTIES NYTIS EXPLORATION CO	80.42
0000033984	DELANEY HAZEL L	ROYALTIES NYTIS EXPLORATION CO	73.14	0000035566	MARCUM JAMES S ET UX	4.04 AC BOWLES RIDGE RD	1169.64
0000033985	DENHAM VIRGINIA A	ROYALTIES MOUNTAINEER GAS	73.14	0000035580	MASSEY ROY D	ROYALTIES NYTIS EXPLORATION CO	73.14
0000033987	DEPOY FREDERICK H ET AL	1/3 INT IN 94.50 AC MIN	85.38	0000035581	MATHERLY JOSHUA TODD &	59.122 AC 18 MILE CRK	1260.92
0000034037	DIXON J W JR ET AL	MIN 90.97 AC BIG BUFFALO	114.01	0000035583	MATTHEWS LORA	1/3 OF 74.50 AC J J WALKER	81.97
0000034054	DORSEY SHARON K ET AL	5.17 AC LOT 17 EMERALD	418.99	0000035604	MCCLANAHAN SUE M	ROYALTIES NYTIS EXPLORATION CO	73.14
0000034068	DUGAN LLOYD & BEATRICE	ROYALTIES FROM PEAKE ENERGY	74.68	0000035611	MCCLOURE LOIS K	ROYALTIES MOUNTAINEER GAS	73.14
0000034077	DUNN DALLAS JR & AMBER L	21.63 ACRE	5588.91	0000035618	MCCOY RUTH	5 ACRES 18 MILE CRK	194.73
0000034080	DURBIN JOSEPH A	7.219 AC GRANDVIEW	249.78	0000035621	MCCRACKEN AUDREY	ROYALTIES CABOT OIL & GAS	73.14
0000034081	DURBIN JOSEPH A ET UX	0.531 AC GRANDVIEW	704.25	0000035622	MCCUTCHEON GERVAISE	ROYALTIES NYTIS EXPLORATION CO	73.14
0000034093	EDGE VERA RENEE	ROYALTIES MOUNTAINEER GAS	73.14	0000035635	MCDONALD JAMES	ROYALTIES ENERVEST	531.89
0000034100	EFFIE GILLISPIE ESTATE	ROYALTIES NYTIS EXPLORATION CO	118.70	0000035690	MEADOWS TIMOTHY WYATT	3.93 AC RED HOUSE HILL	237.01
0000034119	ELAM BELINDA FARLEY	ROYALTIES NORTH COAST ENERGY	73.14	0000035691	MEADOWS TIMOTHY WYATT	TRACT 3 (0.43 AC) RED HOUSE	103.06
0000034122	ELEMENTAL RESOURCES LLC	ROYALTIES CABOT OIL & GAS	73.14	0000035692	MEADOWS TIMOTHY WYATT	6.958 ACRES RED HOUSE	183.24
0000034123	ELEMENTAL RESOURCES LLC	ROYALTIES CABOT OIL & GAS	73.14	0000035702	MELLOR JUDITH ANN AGENT	ROYALTIES CABOT OIL & GAS	73.14
0000034124	ELEMENTAL RESOURCES LLC	ROYALTIES CABOT OIL & GAS	73.14	0000035707	MILDRED SAYRE ESTATE	ROYALTIES NYTIS EXPLORATION CO	117.13
0000034125	ELEMENTAL RESOURCES LLC</						



LEGAL ADVERTISEMENT		LEGAL ADVERTISEMENT		LEGAL ADVERTISEMENT		LEGAL ADVERTISEMENT		LEGAL ADVERTISEMENT	
0000036346	PEPPLER HARRIET H	ROYALTIES DIVERSIFIED PRODUCTI	73.14	<b>NOTICE OF TRUSTEE'S SALE</b>		property.		To the Creditors and Beneficiaries	
0000036387	PHILLIPS CAMELLIA ANNE	ROYALTIES FROM MOUNTAINEER GAS	78.86	NOTICE OF TRUSTEE'S SALE		2) The Purchaser shall be		of the following deceased persons	
0000036404	PISTORE LAWRENCE E	ROYALTIES NORTH COAST ENERGY	197.32	is hereby given pursuant to and by		responsible for the payment of		estates:	
0000036414	POHLAR CLARA LOUISE ET AL	1/8 INT IN 59.7 & 48 AC	76.52	virtue of the authority vested in the		the transfer taxes imposed by the		I have before me the estates	
0000036415	POLOCK BRUCE	ROYALTIES MOUNTAINEER GAS	73.39	Substitute Trustee, WV Trustee		West Virginia Code § 11-22-1.		of the deceased persons and the	
0000036416	POLOCK ROBERT BRUCE	ROYALTIES ENERVEST OPERATING	90.32	Services, LLC, by that certain Deed		3) The Beneficiary and/or the		accounts of the fiduciaries of their	
0000036427	POULIN DEBORAH	ROYALTIES FROM TEAVEE OIL	307.47	of Trust dated November 6, 2006,		Servicer of the Deed of Trust and		respective estates as listed below:	
0000036428	POWELL C W	ROYALTIES WILSON C SMITH	73.66	executed by Borrower(s), Janice		Note reserve the right to submit a			
0000036429	POWELL DAVID R	ROYALTIES WILSON C SMITH	73.66	D Kelley and Robert W Kelley, to		bid for the property at sale.		Estate No.: 5154	
0000036433	PRIDDY NANCY A	ROYALTIES ENERVEST	73.14	Michael J. Bell, the Trustee of record		4) The Trustee reserves the right		Estate Of: Janet Carolyn Allison	
0000036434	PRIDDY RUSSELL R JR	ROYALTIES ENERVEST	73.14	in the office of the Clerk of the County		to continue sale of the subject		Administratrix: Trina Thornburg	
0000036435	PRITCHARD PATRICIA A	ROYALTIES NYTIS EXPLORATION CO	73.14	Commission of Putnam County,		property from time to time by		1399 Gore Addition	
0000036436	PRITT JERRY R	ROYALTIES MOUNTAINEER GAS	209.56	West Virginia, in Book 809, at Page		written or oral proclamation, which		Road	
0000036438	PULLINS RHEBA REEDY	ROYALTIES NYTIS EXPLORATION CO	73.14	966. At the time of the execution of		continuance shall be in the sole		Tornado WV 25202	
0000036440	QUESTAR EXPLORATION &	ROYALTIES DC MALCOLM INC	74.94	the Deed of Trust, this property was		discretion of the Trustee.			
0000036445	RANDOLPH AUDREY L	ROYALTIES FROM MOUNTAINEER GAS	73.14	reported to have a mailing address		5) The Trustee shall be under		Estate No.: 5134	
0000036465	RANSON B L ET UX	1.6 AC NR LIBERTY	90.32	of RT 1 Box 15E, Liberty, WV 25124.		no duty to cause any existing		Estate Of: William Bernard Isner,	
0000036466	RANSON B L ET UX	44 AC NR LIBERTY	619.91	WV Trustee Services, LLC were		tenant or person occupying the		Sr.	
0000036467	RANSON B L ET UX	2 AC	227.01	appointed as Substitute Trustees by		property to vacate said property,		Administrator: William B. Isner, Jr.	
0000036468	RANSON B L ET UX	27.75 AC 18 MILE CRK	557.15	APPOINTMENT OF SUCCESSOR		and any personal property and/		405 Circle Drive	
0000036469	RANSON B L ET UX	2/3 INT IN 38 AC MIN	82.23	TRUSTEE dated August 9, 2022,		or belongings remaining at the		Hurricane WV 25526	
0000036470	RANSON B L SR ET UX	4.5 AC 18 MILE CRK	126.24	of record in the Clerk's Office in Book		property after the foreclosure			
0000036471	RANSON BOBBY L ET AL	7 AC LIBERTY	157.49	1329, Page 916. The borrower(s)		sale will be deemed to constitute		Estate No.: 5133	
0000036472	RANSON BOBBY L ET AL	231.65 AC D JOHNSON LAND	2964.74	defaulted under the Note and		ABANDONED PROPERTY		Estate Of: Mary Eulalia Ruby	
0000036473	RANSON BOBBY L ET AL	.284 AC (P/O LOT)	729.26	Deed of Trust and the Substitute		AND WILL BE DISPOSED OF			
0000036474	RANSON BOBBY L ET AL	1/8 OF 38.75 AC 18 MILE CRK	73.14	Trustees have been instructed to		ACCORDINGLY.		Administratrix: Joyce Clark	
0000036475	RANSON BOBBY L ET AL	10 AC MIN 18 MILE CRK	74.94	foreclose under the Deed of Trust.		6) The total purchase price is		210 Maple Road	
0000036485	RANSON ROSALIE ET AL	.10 AC STORE LOT	177.80	Accordingly, the Substitute Trustees		payable to the Trustee within thirty		Hurricane WV 25526	
0000036487	RATLIFF JETTA SUSANNE	ROYALTIES MOUNTAINEER GAS	73.14	will sell the following described		(30) days of the date of sale, with			
0000036493	RAYBURN AELESIA M	LOT RIVERSIDE	527.69	property to the highest bidder at		ten (10%) of the total purchase		Estate No.: 5170	
0000036494	RAYBURN AELESIA M	GARAGE APT	1845.02	the front door of the Courthouse of		price payable to the Trustee at		Estate Of: Sharon Ann Schenck	
0000036538	RHODES DENZIL	ROYALTIES CABOT OIL & GAS	80.95	Putnam County, in Winfield, West		sale.		Administrator	
0000036541	RHODES GREGORY A	ROYALTIES CABOT OIL & GAS	76.78	Virginia, on the following date:		WV Trustee Services, LLC,		Cta: John P. Kesler	
0000036546	RHODES RUBEN J	ROYALTIES CABOT OIL & GAS	76.78			Substitute Trustee		5005 Venable Avenue	
0000036574	RIEDEL JOHN D	ROYALTIES ENERVEST OPERATING L	73.14			BY: _____		Apt 3	
0000036590	ROBINSON ERNEST R & CAROL J	0.34 ACRES LOT 1	210.61	<b>17th day of October, 2022</b>		Dionne Reynolds,		Charleston WV 25304	
0000036615	ROM LLC	(0.68 AC) PARCEL A	324.65	<b>at 10:45 a.m.</b>		Limited Signing Officer			
0000036641	ROWE PAUL SAMUEL ET AL	1.16 AC RT 34 & 31,059 SQ FT	1604.69			WV Trustee Services, LLC		Estate No.: 5086	
0000036645	RUCKER SHIRLEY O ET CON	MIN 100.25 ACRE PROCTOR LAND	98.90			McGuire Office Center		Estate Of: Kermit Gene Short	
0000036655	RUMRILL SONDRIA W	ROYALTIES MOUNTAINEER GAS	74.43			618 Tenth Street, Suite 108		Administrator: Billy R. Short	
0000036656	RUMRILL SONDRIA W	ROYALTIES ENERVEST	73.14			Huntington, WV 25701		7986 Glenmore Drive	
0000036667	RUSSELL KATHLEEN ANNE	ROYALTIES NYTIS EXPLORATION CO	75.74			(304) 853-3336		Powell OH 43065	
0000036677	SALOUM PATRICIA HILL	ROYALTIES ENERVEST	73.14			dionne.reynolds@wvtrustee			
0000036678	SALOOM PATRICIA H	ROYALTIES ENERVEST	90.06			services.com		9-29-3t	
0000036686	SAMPLES SONJA EVELYN RYAN	ROYALTIES NYTIS EXPLORATION CO	73.14					Estate No.: 5076	
0000036697	SAUNDERS LORETTA MAE	ROYALTIES CABOT OIL & GAS	73.14					Estate Of: Arbie Lee Webb	
0000036699	SAUNDERS TRACEY	0.27 ACRE	180.92					Executrix: Ruth A. Webb	
0000036703	SAYRE ERMA MAE	ROYALTIES DC MALCOLM INC	73.14					108 Main Street	
0000036710	SAYRE STELLA M	ROYALTIES NYTIS EXPLORATION CO	73.66					Winfield WV 25213	
0000036716	SCOTT ELLA	ROYALTIES ENERVEST	73.14						
0000036719	SCOTT GARY ET UX	2.749 AC SPRING BR	1208.83						
0000036738	SETTLE MARIA	ROYALTIES NYTIS EXPLORATION CO	80.17						
0000036739	SETTLE MARIE L	ROYALTIES NYTIS EXPLORATION CO	73.39						
0000036753	SHAMBLIN DAVID CARROLL	ROYALTIES NYTIS EXPLORATION CO	73.14						
0000036794	SHANNON CHRISTOPHER	4.9 AC GUM FK & BUFFALO BR	809.39						
0000036796	SHARPE SHARON RIEDEL	ROYALTIES NYTIS EXPLORATION CO	73.14						
0000036806	SHEIDLER PATSY E	ROYALTIES ENERVEST	86.40						
0000036818	SIDERS FRANCIS	ROYALTIES NYTIS EXPLORATION CO	73.14						
0000036831	SISSON REBECCCA REEDY	ROYALTIES CABOT	73.14						
0000036855	SLATER GUY DANIEL	ROYALTIES EXCO	73.14						
0000036856	SLATER JAMES ALLEN	ROYALTIES EXCO	73.14						
0000036857	SLATER RICHARD ELMER HEIRS	ROYALTIES EXCO	73.14						
0000036858	SLATER RICHARD STEVEN	ROYALTIES CABOT	74.68						
0000036859	SLATER SUE ELLEN	ROYALTIES EXCO	73.14						
0000036862	SLOAN MONICA	ROYALTIES ENERVEST OPERATING	74.94						
0000036865	SMALLEY ANNA LOTTA	ROYALTIES CABOT OIL & GAS	73.14						
0000036869	SMALLEY DENCIL R	ROYALTIES CABOT OIL & GAS	73.14						
0000036870	SMALLEY DENNIS G	ROYALTIES CABOT OIL & GAS	73.14						
0000036873	SMALLEY JOHN M	17.94 ACRES	340.88						
0000036874	SMALLEY LARRY W	ROYALTIES CABOT OIL & GAS	73.14						
0000036877	SMALLEY LLOYD DELBERT	ROYALTIES CABOT OIL & GAS	73.14						
0000036878	SMALLEY ROGER L	ROYALTIES CABOT OIL & GAS	73.14						
0000036879	SMALLEY SCOTT A ET UX	13.08 AC 18 MILE	1177.96						
0000036880	SMALLEY SCOTT A ET UX	5 AC 18 MILE CRK	336.36						
0000036885	SMITH CAROLYN S	ROYALTIES NYTIS EXPLORATION CO	81.97						
0000036886	SMITH CHARLOTTIE M &	LOT 3 BENJAMIN G MOLES SUBD	277.77						
0000036890	SMITH CONNIE MARTIN	ROYALTIES CABOT	74.17						
0000036911	SMITH JERRY S ET UX	0.63 AC LIBERTY (CAL)	370.58						
0000036912	SMITH JERRY SHANE ET UX	16.29 AC 18 MILE CRK	872.19						
0000036926	SMITH PAUL A	ROYALTIES ENERVEST	76.25						
0000036982	STANLEY HILDA J	ROYALTIES NYTIS EXPLORATION CO	73.14						
0000036983	STANLEY MICHAEL L	ROYALTIES NYTIS EXPLORATION CO	73.14						
0000036993	STARCHER PAUL D	ROYALTIES NYTIS EXPLORATION CO	73.14						
0000037001	STARK ELECTA	ROYALTIES CABOT OIL & GAS	73.14						
0000037002	STENGER JOHN	ROYALTIES ECA	73.14						
0000037003	STENGER JOHN	ROYALTIES ENERVEST	73.14						
0000037004	STENGER JOHN L	0.3333% INT 78/80 UND INT 630.	73.14						
0000037005	STENGER JOHN L	ROYALTIES D C MALCOLM	73.14						
0000037006	STENGER JOHN L	ROYALTIES CABOT OIL & GAS	78.09						
0000037007	STENGER JOHN L	MOUNTAIN STATE PRODUCTION	73.14						
0000037008	STENGER JOHN L	ROYALTIES ECA	73.14						
0000037009	STENGER JOHN L	ROYALTIES ECA	73.14						
0000037010	STENGER JOHN L	ROYALTIES ENERVEST STOVER, HAR	73.14						
0000037051	STONE JOHN	ROYALTIES DC MALCOLM INC	73.14						
0000037053	STONE MARY IRIS	ROYALTIES CABOT OIL & GAS	73.14						
0000037065	STONE WANDA	1/2 OIL & GAS 50 AC JIM RIDGE	91.35						
0000037068	STOVER ARTHUR O AGENT	ROYALTIES NYTIS EXPLORATION CO	73.14						
0000037076	STOVER MICHAEL	ROYALTIES PUTNAM NATURAL GAS	73.14						
0000037091	STOVER WANDA	ROYALTIES PUTNAM NATURAL GAS	79.11						
0000037092	STRANAHAN CONNIE	ROYALTIES CABOT OIL & GAS	74.17						
0000037094	STUTLER EDNA LEE	ROYALTIES NYTIS EXPLORATION CO	79.11						
0000037115	TAYLOR JANET HAYS	ROYALTIES NYTIS EXPLORATION CO	75.74						
0000037122	TAYLOR NICHOLAS R ET UX	LOT 200 X 200 RT 34	168.95						
0000037126	TEMPLETON KELLY ET AL	16.55 AC (PAR B) BUFFALO CRK	225.45						
0000037133	THOMAS CHRISTY L	ROYALTIES CABOT OIL & GAS	120.78						
0000037137	THOMAS JENNA LEE	ROYALTIES CABOT OIL & GAS	120.78						
0000037140	THOMAS TERESA G	47.78 AC 18 MILE CREEK	715.96						
0000037143	THOMPSON SHELBY J	ROYALTIES NYTIS EXPLORATION CO	74.68						
0000037175	THORNTON ROGER DALE ET UX	2.84 AC RIVERSIDE	1440.04						
0000037191	TRELLIS JOCELYN	ROYALTIES FROM CHRISTIAN SMITH	85.63						
0000037220	VALLADARES EMMA ROXANA	1.36 AC RT 34	629.28						
0000037237	WALKER GLENNA M	ROYALTIES NYTIS EXPLORATION CO	73.14						
0000037243	WANDLING CHRISTEN H	ROYALTIES MOUNTAINEER GAS	73.14						
0000037246	WANDLING EDNA E	ROYALTIES FROM MOUNTAINEER GAS	76.00						
0000037251	WANG SANDRA	ROYALTIES NYTIS EXPLORATION CO	73.14						
0000037253	WARD WILSON EDWARD D/B/A	4.65 AC 18 MILE CRK	75.93						
0000037254	WARD WILSON EDWARD D/B/A	1AC & BUSINESS AC 18 MILE CRK	868.02						
0000037255	WARNER BEATRICE	ROYALTIES DURST OIL & GAS INC	73.14						
0000037261	WARNER MATTHEW	ROYALTIES PAULICO	84.85						
0000037271	WATTERS SANDRA SUE	205.88 AC BIG BUFFALO	1450.19						
0000037272	WATTERS SANDRA SUE	52.22 AC BIG BUFFALO CRK	396.50						
0000037273	WATTERS SANDRA SUE	14.2 AC BIG BUFFALO CRK	1629.85						
0000037274	WATTERS SANDRA SUE	6.378 AC BIG BUFFALO CRK	109.84						
0000037275	WATTERS SANDRA SUE	1.31 AC	88.60						
0000037282	WEAVER SHIRLEY J	ROYALTIES MOUNTAINEER GAS	73.14						
0000037333	WILLIAMS JANET LEE	25 AC, 35.95 AC, & 36.28 AC	731.34						
0000037338	WILLIAMS RICHARD	ROYALTIES FROM MOUNTAINEER GAS	81.97						
0000037339	WILLIAMS STEPHEN R	0.73 AC	580.84						
0000037351	WINE PATRICIA L	ROYALTIES CABOT	73.14						
0000037398	WITROW PAUL R	ROYALTIES ENERVEST OPERATING L	73.14						
0000037414	WOLFE JASON R ET UX	0.70							







LEGAL ADVERTISEMENT		LEGAL ADVERTISEMENT		LEGAL ADVERTISEMENT		LEGAL ADVERTISEMENT	
		Budgeted Amounts		Actual Modified	Adjustments	Actual Amounts	Variance with
		Original	Final	Budget	Budget	Budget	Final Budget
				Accrual Basis	Basis	Basis	Positive (Negative)
REVENUES							
Taxes:							
Ad valorem property taxes	\$	12,929,317	12,929,317	\$	--	\$ 13,420,224	\$ 490,907
Alcoholic beverages tax		175,000	283,925		--	283,915	( 10)
Gas and oil severance tax		75,000	79,375		--	79,356	( 19)
Other taxes		450,000	708,750		--	708,682	( 68)
Licenses and permits		34,900	55,500		--	49,217	( 6,283)
Intergovernmental:							
Federal		80,000	253,965		--	230,883	( 23,082)
State		--	57,062		--	17,691	( 39,371)
Local		--	500		--	480	( 20)
Charges for services		2,513,476	2,598,901		--	2,421,241	( 177,660)
Fines and forfeits		20,000	20,000		--	86,036	66,036
Interest and investment earnings		107,000	107,000		--	6,245	66,036
Refunds		30,000	67,500		--	65,362	( 2,138)
Payments in lieu of taxes		5,900	5,900		--	4,624	( 1,276)
Contributions and donations		--	20,000		--	20,000	--
Miscellaneous		226,300	345,650		--	343,380	( 2,270)
Total revenues		16,646,893	17,533,345		--	17,737,336	203,991
EXPENDITURES							
Current:							
General government		8,290,395	9,917,544		--	7,080,810	2,836,734
Public safety		11,694,873	12,217,179		--	9,914,338	2,302,841
Health and sanitation		309,225	309,225		--	258,986	50,239
Culture and recreation		768,000	768,000		--	731,725	36,275
Capital outlay		170,000	229,000		--	228,734	266
Total expenditures		21,232,493	23,440,948		--	18,214,593	5,226,355
Excess (deficiency) of revenues over expenditures		( 4,585,600)	( 5,907,603)		--	( 477,257)	5,430,346
OTHER FINANCING SOURCES (USES)							
Transfers in		1,075,600	1,473,625		--	1,490,183	16,558
Transfers (out)		--	--		--	( 324,414)	( 324,414)
Proceeds from the sale of assets		10,000	46,675		--	71,544	24,869
Total other financing sources (uses)		1,085,600	1,520,300		--	1,237,313	( 282,987)
Net change in fund balance		( 3,500,000)	( 4,387,303)		--	760,056	5,147,359
Fund balance - beginning		3,500,000	4,387,303		--	4,387,303	--
Fund balance - ending	\$	--	\$ --	\$ 5,147,359	\$ --	\$ 5,147,359	\$ 5,147,359

The notes to the financial statements are an integral part of this statement.

PUTNAM COUNTY, WEST VIRGINIA STATEMENT OF REVENUES, EXPENDITURES AND CHANGES IN FUND BALANCE - BUDGET AND ACTUAL - COAL SEVERANCE TAX FUND For the Fiscal Year Ended June 30, 2022						
	Budgeted Amounts		Actual Modified	Adjustments	Actual Amounts	Variance with
	Original	Final	Accrual Basis	Budget Basis	Budget Basis	Final Budget Positive (Negative)
REVENUES						
Taxes:						
Coal severance tax	\$ 60,000	60,000	\$ 168,068	\$ --	\$ 168,068	\$ 168,068
Interest and investment earnings	--	--	62	--	62	62
Total revenues	60,000	60,000	168,068	--	168,068	108,130
EXPENDITURES						
Current:						
Health and sanitation	60,779	61,354	136,000	--	136,000	( 74,646)
Total expenditures	60,779	61,354	136,000	--	136,000	( 74,646)
Excess (deficiency) of revenues over expenditures	( 779)	( 1,354)	32,130	--	32,130	33,484
OTHER FINANCING SOURCES (USES)						
Transfers in	--	--	--	--	--	--
Transfers (out)	--	--	--	--	--	--
Total other financing sources (uses)	--	--	--	--	--	--
Net change in fund balance	( 779)	( 1,354)	32,130	--	32,130	33,484
Fund balance - beginning	779	1,354	24,929	--	24,929	23,575
Fund balance - ending	\$ --	\$ --	\$ 57,059	\$ --	\$ 57,059	\$ 57,059

The notes to the financial statements are an integral part of this statement.

PUTNAM COUNTY, WEST VIRGINIA STATEMENT OF FIDUCIARY NET POSITION CUSTODIAL FUNDS June 30, 2022					
Custodial Funds					
ASSETS					
Non-pooled cash				\$ 4,075,366	
Total cash				4,075,366	
Receivables:					
Taxes				2,295,941	
Total receivables				2,295,941	
Total assets				6,371,307	
LIABILITIES					
Due to other governments				3,674,096	
Due to other funds				558,963	
Refunds payable to others				--	
Total liabilities				\$ 4,233,059	
NET POSITION					
Restricted for:					
Individuals, organizations and other governments				2,138,248	
Total net position				2,138,248	
Total liabilities and net position				6,371,307	

The notes to the financial statements are an integral part of this statement.

PUTNAM COUNTY, WEST VIRGINIA STATEMENT OF FIDUCIARY NET POSITION CUSTODIAL FUNDS June 30, 2022					
Custodial Funds					
ADDITIONS:					
Property tax collections for other governments				\$ 50,629,715	
Miscellaneous				4,964,417	
Total additions				55,594,132	
DEDUCTIONS:					
Payment of property tax to other governments				50,629,715	
Miscellaneous				3,982,666	
Total deductions				\$ 54,612,381	
Net increase (decrease) in fiduciary net position					
Net position - beginning				1,156,497	
Net position - ending				2,138,248	

The notes to the financial statements are an integral part of this statement.

PUTNAM COUNTY, WEST VIRGINIA SCHEDULES OF THE GOVERNMENT'S PROPORTIONATE SHARE OF THE NET PENSION LIABILITY For the Fiscal Year Ended June 30, 2022					
Public Employees Retirement System Last 9 Fiscal Years*					
	2022	2021	2020	2019	2018
Government's proportion of the net pension liability (asset) (percentage)	0.283275%	0.286786%	0.299075%	0.319274%	0.319041%
Government's proportionate share of the net pension liability (asset)	(2,486,973)	1,516,154	643,050	824,530	1,377,125
Government's covered-employee payroll	4,866,086	4,512,636	4,456,481	4,380,231	4,411,308
Government's proportionate share of the net pension liability (asset) as a percentage of its covered-employee payroll	-51.11%	33.60%	14.43%	18.82%	31.22%
Plan fiduciary net position as a percentage of the total pension liability	111.07%	92.89%	96.99%	96.33%	93.67%
	2017	2016	2015	2014	
Government's proportion of the net pension liability (asset)	0.319661%	0.316253%	0.315344%	0.304157%	

LEGAL ADVERTISEMENT		LEGAL ADVERTISEMENT			LEGAL ADVERTISEMENT	
Government's proportionate share of the net pension liability (asset)		\$ 2,938,064	\$ 1,765,969	\$ 1,163,825	\$ 2,772,790	
Government's covered-employee payroll		\$ 4,399,536	\$ 4,404,891	\$ 4,306,542	\$ 4,222,967	
Government's proportionate share of the net pension liability (asset) as a percentage of its covered-employee payroll		66.78%	40.09%	27.02%	65.66%	
Plan fiduciary net position as a percentage of the total pension liability		86.11%	91.29%	93.98%	84.58%	
*- Applicable information was available for seven years for this schedule.						
West Virginia Deputy Sheriff Retirement System Last 9 Fiscal Years*						
	2022	2021	2020	2019	2018	
Government's proportion of the net pension liability (asset) (percentage)	3.644976%	4.124020%	4.461468%	4.016768%	3.932012%	
Government's proportionate share of the net pension liability (asset)	(219,646)	1,478,585	\$ 897,119	\$ (215,620)	\$ 147,332	
Government's covered-employee payroll	2,387,817	2,206,838	\$2,366,266	\$ 2,493,308	\$2,088,496	
Government's proportionate share of the net pension liability (asset) as a percentage of its covered-employee payroll	-9.20%	67.00%	37.91%	-8.65%	7.05%	
Plan fiduciary net position as a percentage of the total pension liability	101.95%	87.01%	92.08%	102.50%	98.17%	
		2017	2016	2015	2014	
Government's proportion of the net pension liability (asset) (percentage)		3.781338%	3.936157%	3.843984%	3.854946%	
Government's proportionate share of the net pension liability (asset)		\$ 1,203,827	\$ 807,385	\$ 655,438	\$ 1,291,561	
Government's covered-employee payroll		\$1,967,538	\$ 1,864,607	\$ 1,875,844	\$ 1,775,024	
Government's proportionate share of the net pension liability (asset) as a percentage of its covered-employee payroll		61.18%	43.30%	34.94%	72.76%	
Plan fiduciary net position as a percentage of the total pension liability		84.48%	89.31%	90.52%	80.20%	
*- Applicable information was available for nine years for this schedule.						
Emergency Medical Services Retirement System Last 9 Fiscal Years*						
	2022	2021	2020	2019	2018	
Government's proportion of the net pension liability (asset) (percentage)	6.228125%	6.826348%	6.708984%	6.614312%	6.056250%	
Government's proportionate share of the net pension liability (asset)	(1,128,225)	(80,210)	\$ (304,722)	\$ (110,724)	\$ 19,198	
Government's covered-employee payroll	1,472,146	2,100,120	\$1,981,957	\$ 1,769,044	\$1,736,558	
Government's proportionate share of the net pension liability (asset) as a percentage of its covered-employee payroll	-76.64%	-3.82%	-15.37%	-6.26%	1.11%	
Plan fiduciary net position as a percentage of the total pension liability	117.92%	101.34%	105.65%	102.16%	99.56%	
		2017	2016	2015	2014	
Government's proportion of the net pension liability (asset) (percentage)		6.185264%	6.335671%	6.722811%	6.866168%	
Government's proportionate share of the net pension liability (asset)		\$ 418,124	\$ 198,687	\$ 164,440	\$ 552,521	
Government's covered-employee payroll		\$1,650,786	\$ 1,616,245	\$ 1,573,364	\$ 1,564,134	
Government's proportionate share of the net pension liability (asset) as a percentage of its covered-employee payroll		25.33%	12.29%	10.45%	35.32%	
Plan fiduciary net position as a percentage of the total pension liability		89.77%	94.78%	95.64%	84.20%	
*- Applicable information was available for seven years for this schedule.						
PUTNAM COUNTY, WEST VIRGINIA SCHEDULE OF THE GOVERNMENT'S PROPORTIONATE SHARE OF THE NET OPEB LIABILITY For the Fiscal Year Ended June 30, 2022						
Public Employees Insurance Agency Six Fiscal Years*						
	2022	2021	2020	2019	2018	2017
Government's proportion of the net OPEB liability	0.176172102%	0.180208642%	0.179320595%	0.180025976%	0.167684163%	0.193645098%
Government's proportionate share of the net OPEB liability	(52,384)	795,967	\$ 2,975,166	\$ 3,862,342	\$4,123,335	\$ 4,808,838
Government's covered-employee payroll	8,726,049	8,819,594	\$ 8,804,704	\$ 8,642,583	\$ 8,236,362	\$ 8,017,858
Government's proportionate share of the net OPEB liability (asset) as a percentage of its covered-employee payroll	-0.60%	9.02%	33.79%	44.69%	50.06%	59.98%
Plan fiduciary net position as a percentage of the total pension liability	101.81%	73.49%	39.69%	30.98%	25.10%	21.64%
* - Applicable information was available for six years for this schedule.						
PUTNAM COUNTY, WEST VIRGINIA SCHEDULE OF THE GOVERNMENT CONTRIBUTIONS For the Fiscal Year Ended June 30, 2022						
Public Employees Retirement System Last 10 Fiscal Years						
	2022	2021	2020	2019	2018	
Contractually required contribution	\$ 486,610	\$ 450,777	\$ 444,734	\$ 438,394	\$ 484,437	
Contributions in relation to contractually required contribution	(486,610)	(450,777)	(444,734)	(438,394)	(484,437)	
Contribution deficiency (excess)	\$ 0	\$ 0	\$ 0	\$ 0	\$ 0	
Government's covered-employee payroll	4,866,086	4,512,636	\$ 4,456,481	\$ 4,380,231	\$ 4,411,308	
Contributions as a percentage of covered payroll	10.00%	9.99%	9.98%	10.01%	10.98%	
	2017	2016	2015	2014	2013	
Contractually required contribution	\$ 526,223	\$ 594,506	\$ 600,591	\$ 612,305	\$ 569,931	
Contributions in relation to contractually required contribution	(526,223)	(594,506)	(600,591)	(612,305)	(569,931)	
Contribution deficiency (excess)	\$ 0	\$ 0	\$ 0	\$ 0	\$ 0	
Government's covered-employee payroll	\$ 4,399,536	\$ 4,404,891	\$ 4,306,542	\$ 4,222,967	\$ 4,103,588	
Contributions as a percentage of covered payroll	11.96%	13.50%	13.95%	14.50%	13.89%	
West Virginia Deputy Sheriff Retirement System Last 10 Fiscal Years						
	2022	2021	2020	2019	2018	
Contractually required contribution	309,636	264,821	\$ 283,952	\$ 299,200	\$ 250,619	
Contributions in relation to contractually required contribution	(309,636)	(264,821)	(283,952)	(299,200)	(250,619)	
Contribution deficiency (excess)	\$ 0	\$ 0	\$ 0	\$ 0	\$ 0	
Government's covered-employee payroll	2,387,817	2,206,838	\$ 2,366,266	\$ 2,493,308	\$ 2,088,496	
Contributions as a percentage of covered payroll	12.97%	12.00%	12.00%	12.00%	12.00%	
	2017	2016	2015	2014	2013	
Contractually required contribution	\$236,104	\$ 223,753	\$ 234,480	\$ 230,753	\$ 219,554	
Contributions in relation to contractually required contribution	(236,104)	(223,753)	(234,480)	(230,753)	(219,554)	
Contribution deficiency (excess)	\$ 0	\$ 0	0	\$ 0	\$ 0	
Government's covered-employee payroll	\$ 1,967,536	\$ 1,864,607	\$ 1,875,844	\$ 1,775,024	\$ 1,688,881	
Contributions as a percentage of covered payroll	12.00%	12.00%	12.50%	13.00%	13.00%	
Emergency Medical Services Retirement System Last 10 Fiscal Years						
	2022	2021	2020	2019	2018	
Contractually required contribution	\$ 154,576	\$ 220,514	\$ 208,106	\$ 185,750	\$ 182,339	
Contributions in relation to contractually required contribution	(154,576)	(220,514)	(208,106)	(185,750)	(182,339)	
Contribution deficiency (excess)	\$ 0	\$ 0	\$ 0	\$ 0	\$ 0	
Government's covered-employee payroll	\$ 1,472,146	\$ 2,100,120	\$ 1,981,957	\$ 1,769,044	\$ 1,736,558	
Contributions as a percentage of covered payroll	10.50%	10.50%	10.50%	10.50%	10.50%	



LEGAL ADVERTISEMENT		LEGAL ADVERTISEMENT		LEGAL ADVERTISEMENT		LEGAL ADVERTISEMENT		LEGAL ADVERTISEMENT		LEGAL ADVERTISEMENT	
		</									



LEGAL ADVERTISEMENT	LEGAL ADVERTISEMENT		LEGAL ADVERTISEMENT		LEGAL ADVERTISEMENT		LEGAL ADVERTISEMENT		LEGAL ADVERTISEMENT		LEGAL ADVERTISEMENT		
Total deferred outflows of resources	--	--	--	--	--	--	--	--	--	--	--	--	
Total assets and deferred outflows of resources	\$ 63,965	\$ 61,779	\$ --	\$ 1,844	\$ 1,117	\$ 694	\$ 36,125	\$ 296,540	\$ 110,129	\$ 54,675	\$ 341,692	\$ 2,200,000	592,206
LIABILITIES, DEFERRED INFLOWS AND FUND BALANCES													
Liabilities:													
Accounts payable	--	--	--	--	--	--	--	--	--	--	--	--	--
Due to:													
Other funds	--	--	--	--	--	--	--	--	--	--	--	--	--
Other governments	--	--	--	--	--	--	--	--	--	--	--	--	--
Total liabilities	--	--	--	--	--	--	--	--	--	--	--	--	--
Deferred Inflows:													
Unavailable revenue - taxes	--	--	--	--	--	--	--	--	--	--	--	--	--
Total deferred inflows of resources	--	--	--	--	--	--	--	--	--	--	--	--	--
Total liabilities and deferred inflows of resources	--	--	--	--	--	--	--	--	--	--	--	--	--
Fund balances:													
Restricted	63,965	61,779	--	1,844	1,117	694	36,125	296,540	110,129	54,675	341,692	2,200,000	592,206
Total fund balances	63,965	61,779	--	1,844	1,117	694	36,125	296,540	110,129	54,675	341,692	2,200,000	592,206
Total liabilities, deferred inflows and fund balance	63,965	61,779	--	1,844	1,117	694	36,125	296,540	110,129	54,675	341,692	2,200,000	592,206

	Water & Sewer	Assessor Valuation	Financial Stabilization	Concealed Weapons	Community Criminal Justice	State Drug Forfeiture	Federal Drug Forfeiture	PC Employee Benefit	COVID-19	Devonshire TIF	Fraziers Bottom TIF	Hurricane TIF	Total Nonmajor Special Revenue Funds
ASSETS AND DEFERRED OUTFLOWS													
Assets:													
Current:													
Cash and cash equivalents	\$ 649,454	\$ 621,612	\$ 500,810	\$ 102,349	\$ 504,718	\$ 31,901	\$ 55,363	\$ 65,293	\$ 51,665	\$ 405	\$ 116,734	\$ --	\$ 6,414,453
Receivables:													
Taxes	--	--	--	--	--	--	--	--	--	--	59	--	59
Prepaid expenses	--	--	--	--	1,445	--	--	10,878	--	--	--	--	12,323
Restricted cash	--	--	--	--	--	--	--	--	--	--	--	--	46,617
Total assets	649,454	621,612	500,810	102,349	506,163	31,901	55,363	76,171	51,665	405	116,793	--	6,473,452
Deferred Outflows:	--	--	--	--	--	--	--	--	--	--	--	--	--
Total deferred outflows of resources	--	--	--	--	--	--	--	--	--	--	--	--	--
Total assets and deferred outflows of resources	\$ 649,454	\$ 621,612	\$ 500,810	\$ 102,349	\$ 506,163	\$ 31,901	\$ 55,363	\$ 76,171	\$ 51,665	\$ 405	\$ 116,793	\$ --	\$ 6,473,452
LIABILITIES, DEFERRED INFLOWS AND FUND BALANCES													
Liabilities:													
Accounts payable	--	3,743	--	--	5,128	--	--	--	--	--	--	--	8,871
Due to:													
Other funds	--	66,766	--	12,639	30,190	--	--	--	--	--	--	--	109,595
Other governments	--	--	--	2,300	--	--	--	--	--	--	--	--	2,300
Total liabilities	--	70,509	--	14,939	35,318	--	--	--	--	--	--	--	120,766
Deferred Inflows:													
Unavailable revenue - taxes	--	--	--	--	--	--	--	--	--	--	9	--	9
Total deferred inflows of resources	--	--	--	--	--	--	--	--	--	--	9	--	9
Total liabilities and deferred inflows of resources	--	70,509	--	14,939	35,318	--	--	--	--	--	9	--	120,775
Fund balances:													
Restricted	649,454	551,103	500,810	87,410	470,845	31,901	55,363	76,171	51,665	405	116,784	--	6,352,677
Total fund balances	649,454	551,103	500,810	87,410	470,845	31,901	55,363	76,171	51,665	405	116,784	--	6,352,677
Total liabilities, deferred inflows and fund balances	\$ 649,454	\$ 621,612	\$ 500,810	\$ 102,349	\$ 506,163	\$ 31,901	\$ 55,363	\$ 76,171	\$ 51,665	\$ 405	\$ 116,793	\$ --	\$ 6,473,452

LIABILITIES, DEFERRED INFLOWS AND FUND BALANCES													
<b>Liabilities:</b>													
Accounts payable	--	3,743	--	--	5,128	--	--	--	--	--	--	--	8,871
Due to:													
Other funds	--	66,766	--	12,639	30,190	--	--	--	--	--	--	--	109,595
Other governments	--	--	--	2,300	--	--	--	--	--	--	--	--	2,300
Total liabilities	--	70,509	--	14,939	35,318	--	--	--	--	--	--	--	120,766
<b>Deferred Inflows:</b>													
Unavailable revenue - taxes	--	--	--	--	--	--	--	--	--	--	9	--	9
Total deferred inflows of resources	--	--	--	--	--	--	--	--	--	--	9	--	9
Total liabilities and deferred inflows of resources	--	70,509	--	14,939	35,318	--	--	--	--	--	9	--	120,775
<b>Fund balances:</b>													
Restricted	649,454	551,103	500,810	87,410	470,845	31,901	55,363	76,171	51,665	405	116,784	--	6,352,677
Total fund balances	649,454	551,103	500,810	87,410	470,845	31,901	55,363	76,171	51,665	405	116,784	--	6,352,677
Total liabilities, deferred inflows and fund balances	\$ 649,454	\$ 621,612	\$ 500,810	\$ 102,349	\$ 506,163	\$ 31,901	\$ 55,363	\$ 76,171	\$ 51,665	\$ 405	\$ 116,793	\$ --	\$ 6,473,452
PUTNAM COUNTY, WEST VIRGINIA													
COMBINING STATEMENT OF REVENUES, EXPENDITURES													
AND CHANGES IN FUND BALANCES -													
NONMAJOR SPECIAL REVENUE FUNDS													
For the Fiscal Year Ended June 30, 2022													
	Dog and Kennel	General School	Magistrate Court	Worthless Check	Home Detention	Putnam Co. Fiduciary	Leased Land Preservation	Technology	Hotel/Motel	Recreation Enhancement	E-911 Wireless	Infrastructure	Building
<b>REVENUES</b>													
Taxes:													
Ad valorem property taxes	\$ --	\$ --	\$ --	\$ --	\$ --	\$ --	\$ --	\$ --	\$ --	\$ --	\$ --	\$ --	\$ --
Hotel occupancy tax	--	--	--	--	--	--	--	--	402,362	--	--	--	--
Animal tax	11,917	--	--	--	--	--	--	--	--	--	--	--	--
Intergovernmental:													
Federal	--	--	--	--	--	--	--	--	--	--	--	--	--
State	--	--	--	--	--	--	--	--	--	--	--	--	--
Charges for services	48,082	--	--	--	54,871	--	--	--	--	--	--	--	--
Fines and forfeits	--	113,533	18,587	500	--	--	--	--	--	--	--	--	--
Interest and investment earnings	97	61	9	2	--	30	35	351	76	81	351	--	1,412
Refunds	--	--	--	--	--	--	--	--	--	--	--	--	--
Reimbursements	--	--	--	--	--	--	--	--	--	--	--	--	--
Contributions and donations	1,400	--	--	--	--	--	--	--	--	--	--	--	--
Miscellaneous	360	--	--	--	--	56,810	8,850	--	--	--	--	--	--
Total revenues	61,856	113,594	18,596	502	54,871	56,840	8,885	351	402,438	81	351	--	1,412
<b>EXPENDITURES</b>													
Current:													
General government	--	14,560	450	--	--	5,811	--	--	--	--	--	--	--
Public safety	3,178	--	--	--	--	--	--	--	--	--	--	--	--
Health and sanitation	--	--	--	--	--	--	--	--	--	--	--	--	--
Culture and recreation	--	--	--	--	--	--	--	--	248,000	97,234	--	--	--
Capital outlay	--	--	-	--	--	--	--	86,504	--	--	--	--	1,101,490
Total expenditures	3,178	14,560	450	--	--	5,811	--	86,504	248,000	97,234	--	--	1,101,490
Excess (deficiency) of revenues over expenditures	58,678	99,034	18,146	502	54,871	51,029	8,885	( 86,153)	154,438	( 97,153)	351	--	( 1,100,078)
<b>OTHER FINANCING SOURCES (USES)</b>													
Transfers in	--	--	--	--	--	--	--	--	--	45,000	--	--	--
Transfers out	( 58,500)	( 118,962)	( 18,146)	--	( 56,500)	( 51,500)	--	--	( 45,000)	--	--	--	--
Total other financing sources (uses)	( 58,500)	( 118,962)	( 18,146)	--	( 56,500)	( 51,500)	--	--	( 45,000)	45,000	--	--	--
Net change in fund balances	178	( 19,928)	--	502	( 1,629)	( 471)	8,885	( 86,153)	109,438	( 52,153)	351	--	( 1,100,078)
Fund balances - beginning	63,787	81,707	--	1,342	2,746	1,165	27,240	382,693	691	106,828	341,341	2,200,000	1,692,284
Fund balances - ending	63,965	61,779	--	1,844	1,117	694	36,125	296,540	110,129	54,675	341,692	2,200,000	592,206



LEGAL ADVERTISEMENT			LEGAL ADVERTISEMENT				LEGAL ADVERTISEMENT				LEGAL ADVERTISEMENT				LEGAL ADVERTISEMENT				LEGAL ADVERTISEMENT				
Taxes	10,868	--	--	--	--	--	--	10,868	843,414	1,292,668	277,930	2,609,968	1,753	6,638	14,652	58,894	15,337	8,913	17,673	25,992	4,834	619	155,305
Total assets	13,516	14	--	537	33,080	290	( 10)	47,427	1,039,370	1,292,668	277,930	2,609,968	2,423	9,001	17,118	70,826	17,213	9,822	22,914	31,242	5,424	619	186,602
LIABILITIES																							
Due to other governments	13,516	14	--	537	33,080	290	( 10)	47,427	1,039,370	1,292,668	277,930	2,609,968	2,423	9,001	17,118	70,826	17,213	9,822	22,914	31,242	5,424	619	186,602
Due to other funds																							
Refunds payable and others																							
Total liabilities	13,516	14	--	537	33,080	290	( 10)	47,427	1,039,370	1,292,668	277,930	2,609,968	2,423	9,001	17,118	70,826	17,213	9,822	22,914	31,242	5,424	619	186,602
NET POSITION																							
Restricted for:																							
Individuals, organizations and other governments	--	--	--	--	--	--	--	--	--	--	--	--	--	--	--	--	--	--	--	--	--	--	--
Total net position	--	--	--	--	--	--	--	--	--	--	--	--	--	--	--	--	--	--	--	--	--	--	--
County Offices																							

	County Clerk	Circuit Clerk	Sheriff	Assessor	Prosecuting Attorney	EMS	Total County Offices	Tax Lien	Non-Entered Land	UT	Total Agency
ASSETS											
Cash and cash equivalents	764,564	259,045	1,303,684	129	13,668	5,017	2,346,107	558,963	622,102	138	4,075,366
Receivables:											
Taxes	--	--	--	--	--	--	--	--	--	--	2,295,941
Total assets	764,564	259,045	1,303,684	129	13,668	5,017	2,346,107	558,963	622,102	138	6,371,307
LIABILITIES											
Due to other governments	183,908	5,137	--	129	13,668	5,017	207,859	--	622,102	138	3,674,096
Due to other funds	--	--	--	--	--	--	--	558,963	--	--	558,963
Refunds payable and others	--	--	--	--	--	--	--	--	--	--	--
Total liabilities	183,908	5,137	--	129	13,668	5,017	207,859	558,963	622,102	138	4,233,059
NET POSITION:											
Restricted for:											
Individuals, organizations and other governments	580,656	253,908	1,303,684	--	--	--	2,138,248	--	--	--	2,138,248
Total net position	580,656	253,908	1,303,684	--	--	--	2,138,248	--	--	--	2,138,248
BUTNAM COUNTY, WEST VIRGINIA											

PUTNAM COUNTY, WEST VIRGINIA COMBINING STATEMENT OF CHANGES IN FIDUCIARY NET POSITION CUSTODIAL FUNDS June 30, 2022																							
State Funds									School Funds					CITIES									
	State Current	Criminal Charges	Court Reporter	Deputy Retirement	Vehicle Licenses	State Fines	State Police	Total State	School Current	School Excess	Bond Construction	Total School	Bancroft Current	Buffalo Current	Eleanor Current	Hurricane Current	Nitro Current	Poca Current	Winfield Current	Hurricane Excess	Nitro Excess	Hurricane TIF	Total Municipal
ADDITIONS																							
Property tax collections for other governments	205,792	--	--	--	--	--	--	205,792	19,537,886	24,438,655	4,211,787	48,188,328	17,539	83,171	205,248	832,681	181,927	102,695	360,155	381,136	58,437	12,606	2,235,595
Miscellaneous	--	1,584	19	12,706	549,786	18,786	--	582,881	--	--	--	--	--	--	--	--	--	--	--	--	--	--	--
Total additions	--	1,584	19	12,706	549,786	18,786	--	788,673	19,537,886	24,438,655	4,211,787	48,188,328	17,539	83,171	205,248	832,681	181,927	102,695	360,155	381,136	58,437	12,606	2,235,595
DEDUCTIONS																							
Payment of property tax to other governments	205,792	--	--	--	--	--	--	205,792	19,537,886	24,438,655	4,211,787	48,188,328	17,539	83,171	205,248	832,681	181,927	102,695	360,155	381,136	58,437	12,606	2,235,595
Miscellaneous	--	1,584	19	12,706	549,786	18,786	--	582,881	--	--	--	--	--	--	--	--	--	--	--	--	--	--	--
Total deductions	--	1,584	19	12,706	549,786	18,786	--	788,673	19,537,886	24,438,655	4,211,787	48,188,328	17,539	83,171	205,248	832,681	181,927	102,695	360,155	381,136	58,437	12,606	2,235,595
Net increase (decrease) in fiduciary net position	--	--	--	--	--	--	--	--	--	--	--	--	--	--	--	--	--	--	--	--	--	--	--
Net position - beginning	--	--	--	--	--	--	--	--	--	--	--	--	--	--	--	--	--	--	--	--	--	--	--
Net position - ending	--	--	--	--	--	--	--	--	--	--	--	--	--	--	--	--	--	--	--	--	--	--	--
County Offices																							

	County Clerk	Circuit Clerk	Sheriff	Assessor	Prosecuting Attorney	EMS	Total County Offices	Tax Lien	Non-Entered Land	UT	Total Agency
ADDITIONS:											
Property tax collections for other governments	--	--	--	--	--	--	--	--	--	--	50,629,715
Miscellaneous	1,661,750	560,912	1,369,419	13,620	6,334	50	3,612,085	691,624	77,827	--	4,964,417
Total additions	1,661,750	560,912	1,369,419	13,620	6,334	50	3,612,085	691,624	77,827	--	55,594,132
DEDUCTIONS:											
Payments of property tax to other governments	--	--	--	--	--	--	--	--	--	--	50,629,715
Miscellaneous	1,662,140	624,454	323,736	13,620	6,334	50	2,630,334	691,624	77,827	--	3,982,666
Total deductions	1,662,140	624,454	323,736	13,620	6,334	50	2,630,334	691,624	77,827	--	54,612,381
Net increase (decrease) in fiduciary net position:	( 390)	( 63,542)	1,045,683	--	--	--	981,751	--	--	--	981,751
Net position - beginning	581,046	317,450	258,001	--	--	--	1,156,497	--	--	--	1,156,497
Net position - ending	580,656	253,908	1,303,684	--	--	--	2,138,248	--	--	--	2,138,248

PUTNAM COUNTY, WEST VIRGINIA SCHEDULE OF EXPENDITURES OF FEDERAL AWARDS For the Fiscal Year Ended June 30, 2022				Total U.S. Department of the Treasury		3,893,161	
	Federal CFDA Number	Pass-Through Entity Number	Total Expenditures	Executive Office of the President			
U. S. Department of Justice				Pass-through Programs From: Laurel County Fiscal Court of London, Kentucky <u>Program Title</u>			
Direct Programs: <u>Program Title</u>				High Intensity Drug Trafficking Program (HIDTA)	95.001	27,525	
Bulletproof Vest Partnership Program	16.607	N/A	3,527	Total Executive Office of the President			
Edward Byrne Memorial Justice Assistance Grant Program	16.738	N/A	32,333	27,525			
Pass-through Programs From: West Virginia Department of Criminal Justice Services <u>Program Title</u>				PUTNAM COUNTY, WEST VIRGINIA SCHEDULE OF EXPENDITURES OF FEDERAL AWARDS For the Fiscal Year Ended June 30, 2022			
					Federal Center Number	Pass-Through Entity Number	Total Grantor Expenditures
Crime Victim Assistance	16.575	19-VA-036 19-VA-037	27,284 38,074	U.S. Department of Homeland Security Pass-through Programs From: West Virginia Office of Emergency Services <u>Program Title</u>			
Violence Against Women Formula Grants	16.588	20-VAW-005	26,000	Emergency Management Performance Grant	97.042	EMPG-2019	68,000
Total U. S. Department of Justice			154,022	Hazard Mitigation Grant	97.039	DR-4221	2,306
U.S. Department of the Treasury				Total U.S. Department of Homeland Security			70,306
Pass-through Programs From: Direct Programs: <u>Program Title</u>				TOTAL FEDERAL AWARDS EXPENDITURES			\$ 4,119,542
American Rescue Plan Act (ARPA)	21.027	N/A	3,893,161	The accompanying notes are an integral part of this schedule.			



LEGAL ADVERTISEMENT		LEGAL ADVERTISEMENT		LEGAL ADVERTISEMENT		LEGAL ADVERTISEMENT		LEGAL ADVERTISEMENT		LEGAL ADVERTISEMENT	
CINTAS CORPORATION	B	2,200.69	HERALD DISPATCH, THE	B	2,361.22	NATIONAL SHERIFF ASSOCIATION	B	833.60	SIRCHIE FINGER PRINT LABS	C	822.84
CIRCLE K	C	169.53	HIGGINBOTHAM, KENNETH	G	50.00	NATIONS PHOTO LAB	C	8.57	SLATE, KYLE	B	1,125.00
CIS INTERNET	B	8,255.25	HIGGINBOTHAM, TAMMY	G	42.39	NC QUICKPASS	C	2.62	SLEEP INN	B	843.60
CITY OF WINFIELD	F	18,486.17	HIGH SPEED GEAR	C	106.65	NEASE, DEBORAH	B	28.08	SLINGSHOT TECHNOLOGY	B	1,500.00
CLENEDIN, OWENS	G	125.00	HILTON HOTEL	B	1,085.26	NEFF, BETHANY	B	151.58	SMITH, CHADWICK MD	B	10,000.00
CLIA LABORATORY	B	180.00	HINKLE, BRENDA M.A.	B	261.16	NETWORK SOLUTIONS	B	224.64	SMITH, STEPHANIE	B	350.96
CLIA WAIVED, INC.	C	890.40	HIRE SUCCESS	B	1,970.00	NETWORKFLEET, INC.	B	728.55	SOFTWARE INFORMATION SYSTEMS, INC.	B	8,200.92
CLICKBANK	C	99.64	HOBBY LOBBY	C	287.31	NEW HORIZONS THERAPY SERVICES	B	40,425.00	SORSAIA, MARK A.	B	403.77
CMPRODO GRIMSBY	C	900.00	HOLIDAY INN	B	3,465.04	NINTH BRAIN	B	5,346.00	SOFTWARE SYSTEMS, INC.	B	11,114.50
CODE 3 ASSOCIATES INC.	B	550.00	HOLLEY, MARY P.	B	40.95	NORTH PUTNAM LITTLE LEAGUE	F	6,000.00	SORSIA, MARK A.	B	403.77
COEN, COREY	A	30.00	HOME DEPOT	C	14,902.14	NORTHWESTERN EMERGENCY VEHICLES C & D		92,393.63	SOWARDS DISTRIBUTING	C	8,505.87
COLL, DAVID	C	66.12	HOMEBASE	B	420.00	NOVAIR USA CORP	C	1,452.38	SPEEDWAY	C	100,813.21
COMCAST COMMUNICATIONS	B	19,880.35	HOMEWOOD SUITES	B	354.42	NOVEL GEO-ENVIRONMENTAL LLC	D	3,700.00	SPRINT	B	5,914.48
COMPILED TECHNOLOGY	B	5,977.00	HOPE FOR APPALACHIA	E	600.00	OCCUPATIONAL & ENVIRONMENTAL HEALTH	B	5,495.00	SPRINT MART	C	74.00
COMPTON OFFICE MACHINES	B	165.82	HORN, OFELIA	B	18.72	OFFICE DEPOT	C	55,011.69	STAPLES	C	132.88
COMPUTER PROJECTS OF ILLINOIS CONLEY, TERRY	G	10.00	HOTSY EQUIPMENT CO	C	600.00	OFFICESUPPLY.COM	C	944.46	STATE ELECTRIC SUPPLY CO.	C	2,754.15
CONN, HOLLI	A	150.00	HUDSON, BRIAN	C	588.92	OGLEBAV RESORT	B	737.44	STATE FARM MUTUAL	G	150.00
CONNER PHOTOGRAPHY	C	27.00	HUDSON, JUDITH	G	44.23	OHIO PEACE OFFICER TRAINING	B	865.00	STATE OF WEST VIRGINIA	A	353,423.26
CONSOLIDATED PUBLIC RETIREMENT BOARD	A	1,524,737.09	HUGHES, AMBER	A	27.70	OHIO VALLEY BANK	D	88,632.00	STATE TAX COMMISSIONER	B	1,490.00
COOK, TERESA L.	B	23.40	HUMPHREY, KAREN E.	B	25.74	OLIVER FUELS & OIL INC.	C	2,652.46	STATIONERS INCORPORATED	C	1,697.90
COOVERT, LISA D.	B	16.38	HUNLEY, STEVEN	B	25.00	OMG NATIONAL	C	343.00	STEPHENS AUTO CENTER	D	203,908.00
CORNELL, THOMAS	G	100.00	HUNT, LINDA	B	449.85	OMNI HOTEL	B	1,177.14	STERICYCLE, INC	C	4,397.00
CORNWELL, JENNIFER	A	30.00	HURD, CATHY	G	10.00	ON THE MOVE	B	4,455.00	STEVENS, KEVIN	B	70.79
COTT SYSTEMS, INC.	B & C	24,645.08	HURRICANE ANIMAL HOSPITAL	B	918.03	ORACLE ELEVATOR COMPANY	B	11,516.72	STONERIDGE DEVELOPMENT	B	28,402.35
COUNTY COMMISSIONERS' ASSOC OF WV	B	3,900.00	HURRICANE BREEZE, THE	B	42,745.82	ORKIN	B	519.00	STONEWALL RESORT	B	947.66
COURTYARD BY MARRIOTT	B	288.00	HURRICANE FIRE DEPARTMENT	D	135,000.00	OSBURN, CAROLL	G	88.57	STRATODYNE	B	7,085.35
COVETRUS	C	3,858.94	HURRICANE FLORAL & GIFT	C	68.99	OSBURN, WILLA K.	G	56.41	STREET SMART COP	B	524.00
CRAIGO, ANTHONY	B & C	798.19	HURRICANE TROPHY	C	116.00	PALCO INC.	B	7,659.41	STRYKER SALES CORPORATION	B, C & D	139,441.50
CRANE, FARRAH D	B & C	281.26	HURRICANE WRECKER & TOWING	B	3,417.25	PARKINS, JENNIFER	B	26.91	STUN GUN SUPERSTORE	C	439.98
CREATIVE FORMS & CONCEPTS	C	2,355.08	HYATT HOTELS	B	1,181.25	PARMAR	C	67.98	SUDDENLINK	C	2,038.47
CREMEANS, MORGAN	C	20.00	IDEMIA IDENTITY SECURITY	B	6,491.00	PARSONS, DOUG	B & C	696.90	SUMMERS LAW OFFICE	B	4,215.50
CROWN CONTROL DIRECT	C	365.44	IDENTOGO	B	45.75	PARSONS, JASON	A	10.87	SUNOCO	C	3,622.42
CSX TRANSPORTATION, INC.	D	40,250.00	IMMIXTECHNOLOGY, INC	C & D	6,513.37	PASS FIRE PROTECTION	B	3,287.40	SUPER SEER CORPORATION	C	4,068.80
CUMMINS SALES AND SERVICE	B & C	6,008.54	INDEED	B	5,042.89	PAULEY, BRANDON	B	800.00	SWETT, PAMELA	A	320.67
D&D MEDICAL	C	1,258.72	INDEPENDENT TABULATION	C	1,306.82	PAULEY, CLIFFORD	G	68.09	SWOPE CONSTRUCTION COMPANY	D	427,192.20
DALLAS CHILDREN'S ADVOCACY	B	650.00	INDUSTRIAL NETWORKING	B	309.60	PAYNE, BRENT	C	63.55	TACTICAL GEAR.COM	C	220.48
DAVEY TREE EXPERT CO., THE	B	975.00	INSTITUTE FOR LAW ENFORCEMENT & B	B	9,380.00	PEBKCO-NATIONWIDE RET SOLUTIONS A		79,591.13	TARGET	C	699.58
DAVID SMITH FRAME & BODY	B	16,900.42	INSTITUTE POLICE TECH	B	5,160.00	PECK, TINA	B	43.87	TAYLOR, JEANNE W.	B	30.42
DAVIS, DREMA K	B	19.31	INTERCONTINENTAL HOTEL, THE	B	1,200.00	PEERLESS BLOCK & BRICK	C	94.30	TEAYS VALLEY CHURCH OF GOD	B	100.00
DAVIS, JONATHAN	B	225.45	INTERNATIONAL ASSOC OF ASSESSING OFFICERS	B	225.00	PENNINGTON, JAMES	B	25.74	TEAYS VALLEY FIRE DEPARTMENT	E	180,000.00
DE LAGE LANDEN FINANCIAL SERVICES INC.	B	37,066.91	INTERNATIONAL TRAUMA LIFE SUPPORT	B	180.00	PEOPLEFACTS, LLC	B	92.70	TECHSMITH	B	267.49
DE LAGE LANDEN PUBLIC FINANCE LLC	D	47,041.93	ISLAND BUSINESS GROUP	B	400.00	PERKINS, LAWRENCE JR.	G	10.74	TELEFLEX	C	4,062.95
DELL	D	95,551.56	J. D. POWER	C	949.87	PERROCK, JOE SR.	G	64.18	TENICOR	C	421.96
DEMUTH, CONNIE D.	B	689.00	J P COOKE COMPANY	C	694.50	PERRY, JASON	A	235.19	TERMINIX	B	1,000.00
DEVONSHIRE TIF ACCOUNT	E	247,543.92	JAB HOLDINGS LLC	B	1,681.75	PILOT TRAVEL CENTERS	C	488.44	TERRADON CORPORATION	B	90,750.00
DHHR BUREAU FOR MEDICAL SERVICES	B	30.68	JACOBS TELECOMMUNICATIONS	G	40.00	PINNACLE CONSULTANTS, LLC	B	700.00	THACKER, TRACY	B	57.78
DIGITAL RIVER	B	63.60	JAN CARE AMBULANCE	A	1,818.84	PINNACLE ENVIRONMENTAL	B	525.00	THOMAS, LINDA D.	B	39.78
DILLON, RICK	B	139.23	JEFF'S APPLIANCES	C	279.95	PIPESTEM STATE PARK	B	384.00	THOMAS SHELBY & CO	C	515.20
DISH NETWORK	B	3,247.28	JEFFERDS CORPORATION	B & D	27,794.37	PITCHFORD, SHEILA M.	B	12.87	THOMSON REUTERS - WEST	B	12,890.46
DIVISION OF JUSTICE & COMM SERVICES	B	3,000.00	JIVIDEN, ALEX	B	701.50	PITNEY BOWES	B & C	9,711.95	THRASHER GROUP INC., THE	B	38,750.00
DK HARDWARE	D	3,054.00	JIVIDEN COURT REPORTING	B	900.00	PIZZA HUT	C	136.14	TOLIVERS PRODUCTS AND SERVICES	C	9,385.16
DODSON PEST CONTROL	B	2,808.80	JOHN E. REID & ASSOCIATES	B	1,200.00	PLANTS, DUANE ESTATE OF	G	125.00	TOSHIBA FINANCIAL	B	4,845.79
DOHM CYCLES	C	180.27	JOHNSON CONTROLS	B	329.40	PLATTE, TERESA JOY	B	1.76	TOTAL ID SOLUTIONS, INC.	C	560.00
DOLIN, DAVID	B	800.00	JONES, LARRY	G	150.00	PLUMLEY, BRUCE	B	29.25	TOWN OF BANCROFT	F	17,200.00
DOLLAR GENERAL	C	267.48	JONES/BARTLETT PUBLISHERS	C	3,287.11	PLUM-RITE PLUMBING SVCS	B	943.86	TOWN OF BUFFALO	F	29,056.00
DOLLAR TREE	C	10.70	JONES PRINTING COMPANY	C	4,545.00	PNEU DART	D	2,148.91	TOWN OF ELEANOR	B & F	7,831.00
DONOHUE, BRIAN	B & C	587.50	JOTFORM	B	78.00	POCA VALLEY BANK, THE	B	2.95	TOWN OF WINFIELD	B	17,356.69
DROPBOX BUSINESS	B	477.00	JUDICIAL DIALOG SYSTEMS	B	6,620.07	POLICEAPP.COM	B	1,500.00	TOWNE & COUNTRY SUPPLY	C	321.81
DUNBAR PRINTING & GRAPHICS	C	675.97	KALE, GARY	B	9,000.00	POLICE EQUIPMENT WORLDWIDE	C	1,516.65	TRACK GROUP	B & C	9,891.00
DUNHAM ROCKPORT	C	76.49	KANAWHA PUTNAM EMERGENCY PLANNING COMM	E	6,000.00	POSITIVE PROMOTIONS	B	1,648.70	TRACTOR GUYS, THE	C	249.99
EARL'S AUTO PARTS	C	18,517.12	KARNES, SCOTT	C	145.88	POSTLETHWAIT, JAMES F.	G	897.50	TRACTOR SUPPLY	C	1,050.79
EAST COAST TEES	C	29,784.20	KARR, JENNIFER	B	379.16	POSTMASTER - WINFIELD	B	37.50	TRAINING INSTITUTE ON STR	B	100.00
EBAY	C	697.88	KEATON'S COLLISION	B	9,996.58	POTTORFF, JOHN	C	29.98	TRANSUNION RISK & ALTERNATIVE DATA SOLUTIONS	B	1,208.50
EBE INVESTMENTS	B	20,715.00	KELLER SERVICE	C	12,532.42	POWER EQUIPMENT DIRECT	C	873.44	TRI-STATE OFFICE FURNITURE	C	14,908.05
EDDIE'S EXPRESS CARE	B	99.95	KESSLER, CAITLIN L.	B	11.70	PREMIER CONSTRUCTION GROUP	D	555,599.72	TRISTATE UNIFORM SUPPLY	C	46.10
EDPUZZLE, INC.	B	37.50	KIMBERLING, MARCIE	B	26.95	PRESTO DIRECT LLC	C	320.74	TRITECH SOFTWARE SYSTEMS	B	51,902.90
EDWARDS, LARRY	A & C	442.44	KING SIGNS	C	643.30	PRICE, CORTNEY B. CCR	B	153.00	TURNER, B JILL	B	20.48
EDWARDS, SHIRLEY	G	751.34	KING TIRE SERVICE	C	2,415.20	PRIDDY, JOSEPH	G	120.66	TWISDALE, TONI L.	A	79.14
EDWARDS, TYSON	B & C	3,293.32	KINSER, MARY	B	29.25	PRIM, BRENDA	G	782.81	TYLER MOUNTAIN WATER	C	2,981.74
EGGLETON, ROBERT L.	B	1,405.81	KIPLING SHOE COMPANY	C	399.95	PRINTER SUPPLIES AND MORE	C	780.00	TYREE EMBREE & ASSOCIATES	B	3,186.25
EGNOR, PAMELA	G	50.00	KNIGHTHORST SHREDDING	B	571.36	PRO CHEM INC	C	442.53	UHAUL	B	189.72
ELEANOR FOOD MART	C	5,177.36	KNOX COMPANY, THE	C	576.00	PROFESSIONAL FLOOR & WALL	D	16,818.00	U LINE	C	569.02
ELEANOR VOLUNTEER FIRE DEPARTMENT	F	41,045.90	KOFILE	B	2,758.80	PROFORMA	C	553.64	UMOH, GLORIA I.	B	23.40
ELECTION SYSTEMS AND SOFTWARE	B & C	40,138.16	KOMAX BUSINESS SYSTEM	B & C	17,261.24	PROJECT LIFESAVER INTERNATIONAL	C	800.00	UNION OIL & GAS, INC.	B	43,430.40
ELECTRONIC SERVICES, INC.	B, C, & D	309,783.58	KOONTZ, BARBARA	G	300.00	PROSOURCE	B	5,465.34	UNITED BANK, INC.	E	247,543.92
ELECTRONIC SPECIALTY COMPANY	B & C	57,655.23	KRAMER LEATHER	C	966.60	PUBLIC EMPLOYEES INSURANCE ASSOC	A	1,477,359.82	UNITED IMAGING	C	261.72
EMERGENCY MEDICAL PRODUCT C		2,965.29	KROGER FUEL	C	2,897.64	PULLIN, FOWLER, FLANAGAN, BROWN & POE	B	5,160.00	UNITED PARCEL SERVICE	B	13.74
EMS TECHNOLOGY SOLUTIONS	C	10,360.00	KUHN, MICHELE A.	B	28.08	PUMPTECH INC.	B	800.00	UNITED TALENT	B	3,621.98
ENVIRONMENTAL SYSTEMS RESEARCH INSTITUTE	B	10,150.00	LANDMARK FORESTRY LLC	B	2,770.00	PUTNAM CHAMBER OF COMMERCE	B	400.00	UNITED WAY OF CENTRAL WV	A	78.00
EQUITABLE (EDC)	A	240.00	LAW ENFORCEMENT SYSTEMS INC.	C	62.00	PUTNAM COUNTY 4-H LEADERS	E	8,000.00	UPWORK GLOBAL INC.	B	206.00
ERWIN, DENISE G.	B	26.33	LAWSON PRODUCTS, INC.	C	747.44	PUTNAM COUNTY BANK	E	4,831.55	US BANK EQUIPMENT FINANCE	B	2,684.14
EVANS CONSOLES INC.	B	7,280.00	LEADSONLINE	B	2,848.00	PUTNAM COUNTY BOARD OF EDUCATION	B	2,800.04	US DISTRICT COURT	B	48.50
EVENTBRITE	B	879.12	LEAKMASTERS	B	110.00	PUTNAM COUNTY BUILDING COMMISSION	E	321,000.00	VALDEZ, JULIA M.	B	4.68
EXCELMARK	C	15.82	LEE GRAPHICS PRINTING AND LEON GENERAL	C	602.12	PUTNAM COUNTY COMM. CRIMINAL JUSTICE FUND	B	205,000.00	VALERO	C	47.50
EXPEDIA	B	954.20	LEPORT, JULIE	B & C	1,047.46	PUTNAM COUNTY DEPUTY SHERIFF'S ASSOC.	A	6,562.00	VALLEY POINTE PROPERTIES	G	200.00
EXTREME NETWORKS	B	1,498.00	LETT, NORMA	G	97.47	PUTNAM COUNTY DEVELOPMENT AUTHORITY	E	125,000.00	VAN IMAGING SYSTEMS	B	2,194.00
EXXON MOBIL	C	18,115.47	LEXISNEXIS MATTHEW BENDER	C	2,065.07	PUTNAM COUNTY EMPLOYEE BENEFIT FUND	A	163,040.00	VANCE, NANCY	C	28.66
FACEBOOK	B	173.22	LIBERTEL ASSOCIATION	B & C	3,223.20	PUTNAM COUNTY FAIR BOARD	E & F	42,991.50	VARNEY DOOR CO. INC.	B	1,142.50
FARLEY, CYNTHIA H.	B	12.29	LITTLE GENERAL	C	90.00	PUTNAM COUNTY HEALTH DEPARTMENT	E	50,000.00	VERIZON	B	20,382.41
FASMART	C	42.80	LOGMEIN USA INC.	B	3,968.52	PUTNAM COUNTY IRS CLEARING ACCOUNT	A	2,175,455.24	VERTICAL TRANSPORT CONSULTANTS	B	1,086.65
FASTSIGNS	C	1,023.45	LOVEJOY, RONNIE	B	652.66	PUTNAM COUNTY LIBRARY	E	290,000.00	VIOLENT CRIME DRUG TASK FORCE WEST	E	8,676.00
FBI NAA	B	190.00	LOVEJOY, SWANA	B	256.96	PUTNAM COUNTY PARKS & RECREATION	E	516,500.00	VITALSOURCE TECHNOLOGIES	C	473.34
FBI NCCA	B	500.00	LOVES	C	96.27	PUTNAM COUNTY PARK GUN CLUB	E	5,500.00	VOIANCE LANGUAGE SVCS LLC	C	77.28
FEDEX	B	77.56	LOWES	C	1,669.20	PUTNAM COUNTY RECREATION ENHANCEMENT FUND	E	45,000.00	WALGREENS	B	131.66
FIELDS, JUSTIN	G	10.00	LOWTHER, CASSIDY B.	G	50.00	PUTNAM COUNTY VISITORS BUREAU	E	146,500.00	WALKER, LENA	B	98.50
FIFTH THIRD BANK	B	1,832.09	LOWTHER, SCOTT	C	219.00	PUTNAM ELITE STORAGE	B	4,275.00	WALKER CHRYSLER JEEP DODGE	C	2,936.17
FIRE NEWS	B	60.00	LUIKART, ELIZABETH R.	B	14.63	PUTNAM PUBLIC SERVICE DISTRICT	B	1,831.88	WALLS, JOHN	A	118.44
FIRST TACTICAL	C	27.94	LUMOS NETWORKS	B	546.80	QLABS	B & C	4,129.75	WALMART SUPERSTORE	C	250.27
FISH WINDOW CLEANING	B	950.00	M.A.T.T.E.R.	B	100.00	QUICK TRIP	C	100.83	WARNER, GARY	B	290.00
FIX CHARLESTON	B	1,481.00	MAILHANDLERS BENEFIT PLAN	G	41.83	RACETRAC	C	150.00	WARNER, JOSHUA	B & C	1,164.47
FIX EM CLINIC	B	1,454.00	MAILROOM, THE	C	5,789.40	RADWELL INTERNATIONAL LLC	B	125.65	WASTE MANAGEMENT OF WV	B	11,400.65
FIX IT STICKS	C	80.00	MARATHON PETROL	C	6,165.95	RAGLE, GLENNA D.	B	12.75	WAYBRIGHT PHOTOGRAPHY	B	125.00
FLORENCE, CHRISTY	G	37.70	MARKL SUPPLY COMPANY	C	67,823.73	RAINES, ANGELA L.	B	16.38	WAYFAIR	C	228.95
FORBIS, LESLI	B & C	350.27	MARSH, JANICE	B	35.69	RANDOLPH ENGINEERING	B	1,922.00	WEAVER, CHAD	C	750.00
FORMIDABLE FORMS	C	199.00	MARTIN, ANGIE E.	B	14.04	RAWLINGS COMPANY, THE	G	1,092.25	WEEK		





LEGAL ADVERTISEMENT	LEGAL ADVERTISEMENT	LEGAL ADVERTISEMENT
ZEGEER, REGINA	A 9.36	CODE B - CONTRACTUAL SERVICES (POSTAGE, TELEPHONE, UTILITIES, TRAINING, TRAVEL, REPAIRS, ADV. PRO. SERV. CONTRACTED SERVICE., ETC.)
ZOOM VIDEO COMMUNICATIONS	B 317.78	CODE C - COMMODITIES (MATERIALS, SUPPLIES, AUTO SUPPLIES, GASOLINE, UNIFORMS, JAIL COST, ETC.)
4IMPRINT	C 5,854.96	CODE D - CAPITAL OUTLAY (IMPROVEMENTS, EQUIPMENT, ETC.)
4TH DISTRICT IBEW HEALTH	G 97.55	CODE E - CONTRIBUTIONS/TRANSFERS
5.11 INC	C 248.98	CODE F - GRANT
7-ELEVEN	C 86.02	CODE G - REFUNDS
	Classification	
Code		
CODE A - PERSONAL SERVICES (PAYROLL RELATED EXPENSES)		


STATE OF WEST VIRGINIA  
COUNTY OF PUTNAM, WV:

We, the undersigned members of the County Commission of Putnam County, West Virginia, do hereby certify that the foregoing Financial Statement is true and correct to the best of our knowledge and belief, for the fiscal year 2021-2022 ending on June 30, 2022.

Dated this 29th day of September, 2022.

  
\_\_\_\_\_  
R. Andrew Skidmore, President

  
\_\_\_\_\_  
Ronald R. Foster, Commissioner

  
\_\_\_\_\_  
C. Brian Ellis, Commisssioner

LEGAL ADVERTISEMENT	LEGAL ADVERTISEMENT	LEGAL ADVERTISEMENT
NOTICE OF TRUSTEE'S SALE NOTICE OF TRUSTEE'S SALE is hereby given pursuant to and by virtue of the authority vested in the Substitute Trustee, WV Trustee Services, LLC, by that certain Deed of Trust dated July 31, 2003, executed by Borrower, Mark A Mathews, to Richard A. Pill or David D. Pill, either of whom may act, the Trustee of record in the office of the Clerk of the County Commission of Putnam County, West Virginia, in Book 654, at Page 332. At the time of the execution of the Deed of Trust, this property was reported to have a mailing address of 18 Deer Valley Drive, Hurricane, WV 25526. WV Trustee Services, LLC were appointed as Substitute Trustees by APPOINTMENT OF SUCCESSOR TRUSTEE dated October 14, 2021, of record in the Clerk's Office in Book 1304, Page 25. The borrower defaulted under the Note and Deed of Trust and the Substitute Trustees have been instructed to foreclose under the Deed of Trust. Accordingly, the Substitute Trustees will sell the following described property to the highest bidder at the front door of the Courthouse of Putnam County, in Winfield, West Virginia, on the following date:  <b>17th day of October, 2022 at 10:30 a.m.</b>  All that certain lot, tract or parcel of land, together with the improvements thereon and the appurtenances thereunto belonging, situate in Scott District, Putnam County, West Virginia, and being all of Unit Five (5), Section One Deer Valley Townhouses, as set forth and designated on that certain map entitled, "Deer Valley Townhouses Developed by Michael Lansdale," said map being of record in the office of the Clerk of the County Commission of Putnam County, West Virginia, in Map Cabinet D, Slide 96. And being the same property conveyed unto Mark A. Mathews by Michael H. Lansdale by deed dated July 30, 2003, to be recorded simultaneously herewith. This conveyance is made subject to all those restrictive covenants, conditions, and agreements set forth in that certain document entitled "Restrictive Covenants Deer Valley Townhouse Association" dated July 28, 2003, and of record in the aforesaid Clerk's office in Miscellaneous Book 56, at page 696. This conveyance is made subject to any and all rights of way, easements, restrictions and reservations contained in prior deeds in the chain of title to the real estate herein conveyed. Being the same property conveyed to Mark A Mathews by the Deed dated July 30, 2003 and recorded in Deed Book 439 at Page 366 in the Office of the Clerk of the County Commission of Putnam County, West Virginia.	WV Trustee Services, LLC, Substitute Trustee BY: _____ Dionne Reynolds, Limited Signing Officer WV Trustee Services, LLC McGuire Office Center	618 Tenth Street, Suite 108 Huntington, WV 25701 (304) 853-3336 dionne.reynolds@wvtrustee services.com
		9-29-3t

LEGAL ADVERTISEMENT

LEGAL ADVERTISEMENT

STATE OF WEST VIRGINIA  
DEPARTMENT OF ENVIRONMENTAL PROTECTION  
DIVISION OF WATER AND WASTE MANAGEMENT

PUBLIC NOTICE

WEST VIRGINIA DEPARTMENT OF ENVIRONMENTAL PROTECTION'S, PUBLIC INFORMATION OFFICE, 601 57TH STREET SE, CHARLESTON, WEST VIRGINIA 25304-2345 TELEPHONE: (304) 926-0440.

APPLICATION FOR A WEST VIRGINIA NATIONAL POLLUTANT DISCHARGE ELIMINATION SYSTEM WATER POLLUTION CONTROL PERMIT MODIFICATION

Public Notice No.: L-113-22      Public Notice Date: October 13, 2022

Paper: Hurricane Breeze

The following has applied for a WV NPDES Water Pollution Control Permit Modification for this facility or activity:

Appl. No.: WV0024503

Applicant: WINFIELD, CITY OF  
PO BOX 596  
WINFIELD, WV 25213

Location: WINFIELD, PUTNAM COUNTY

Latitude: 38:31:47      Longitude: 81:54:04

Receiving Stream:  
KANAWHA RIVER

Activity:  
To modify the existing WV/NPDES permit to incorporate language and limits concerning the land application of sewage sludge from the current wastewater treatment pond. Also, to incorporate the requirements relative to Title 33, Series 2 of the West Virginia Legislative Rules for the processing and disposal of sewage sludge generated by the wastewater treatment plant. Sewage sludge generated and/or processed at the permittee's facility shall be land applied, provided that the sewage sludge shall not be applied in a manner that exceeds the agronomic or lifetime loading rates. The land application sites meet all other regulatory standards and are identified as follows: John Flora Farm - Fields 1, 2, and 3 at 12214 Jerry's Run Road, Apple Grove, WV 25502.

Business conducted:  
Municipality

Implementation:  
N/A

On the basis of review of the application, the "Water Pollution Control Act (Chapter 22, Article 11-8(a)), and the "West Virginia Legislative Rules," the State of West Virginia will act on the above application.

Any interested person may submit written comments on the draft permit modification and may request a public hearing by addressing such to the Director of the Division of Water and Waste Management within 30 days of the date of the public notice. Such comments or requests should be addressed to:


Director, Division of Water and Waste Management, DEP  
ATTN: Lori Devereux, Permitting Section  
601 57th Street SE  
Charleston, WV 25304-2345

The public comment period begins October 13, 2022 and ends November 12, 2022.

Comments received within this period will be considered prior to acting on the permit modification application. Correspondence should include the name, address and the telephone number of the writer and a concise statement of the nature of the issues raised. The Director shall hold a public hearing whenever a finding is made, on the basis of requests, that there is a significant degree of public interest on issues relevant to the Draft Permit Modification(s). Interested persons may contact the public information office to obtain further information.



The application, draft permit modification and any required fact sheet may be inspected, by appointment, at the Division of Water and Waste Management Public Information Office, at 601 57th Street SE, Charleston, WV, between 8:00 a.m. and 4:00 p.m. on business days

10-13-1t

LEGAL ADVERTISEMENT	LEGAL ADVERTISEMENT	LEGAL ADVERTISEMENT																																																	
<div><b>Statement of Ownership, Management, and Circulation (All Periodicals Publications Except Requester Publications)</b></div> <div><table><tr><td>1. Publication Title The Hurricane Breeze</td><td>2. Publication Number 254720</td><td>3. Filing Date 09/28/2022</td></tr><tr><td>4. Issue Frequency Weekly</td><td>5. Number of Issues Published Annually 51</td><td>6. Annual Subscription Price 20.00</td></tr><tr><td colspan="2">7. Complete Mailing Address of Known Office of Publication (Not printer) (Street, city, county, state, and ZIP+4®) P. O. Box 310, Hurricane, Putnam, WV 25526-0310</td><td>Contact Person Ron Allen Telephone (Include area code) (304) 562-9881</td></tr><tr><td colspan="3">8. Complete Mailing Address of Headquarters or General Business Office of Publisher (Not printer) P. O. Box 310, Hurricane, WV 25526-0310</td></tr><tr><td colspan="3">9. Full Names and Complete Mailing Addresses of Publisher, Editor, and Managing Editor (Do not leave blank) Publisher (Name and complete mailing address) Ronald E. Allen, P. O. Box 310, Hurricane, WV 25526-0310  Editor (Name and complete mailing address) Ronald E. Allen, P. O. Box 310, Hurricane, WV 25526-0310  Managing Editor (Name and complete mailing address) Ronald E. Allen, P. O. Box 310, Hurricane, WV 25526-0310</td></tr><tr><td colspan="3">10. Owner (Do not leave blank. If the publication is owned by a corporation, give the name and address of the corporation immediately followed by the names and addresses of all stockholders owning or holding 1 percent or more of the total amount of stock. If not owned by a corporation, give the names and addresses of the individual owners. If owned by a partnership or other unincorporated firm, give its name and address as well as those of each individual owner. If the publication is published by a nonprofit organization, give its name and address.) <table><tr><td>Full Name Ronald E. Allen</td><td>Complete Mailing Address P. O. Box 310, Hurricane, WV 25526-0310</td></tr><tr><td> </td><td> </td></tr><tr><td> </td><td> </td></tr><tr><td> </td><td> </td></tr><tr><td> </td><td> </td></tr></table></td></tr><tr><td colspan="3">11. Known Bondholders, Mortgagees, and Other Security Holders Owning or Holding 1 Percent or More of Total Amount of Bonds, Mortgages, or Other Securities. If none, check box <input checked="" type="checkbox"/> None</td></tr><tr><td colspan="3"><table><tr><td>Full Name</td><td>Complete Mailing Address</td></tr><tr><td> </td><td> </td></tr><tr><td> </td><td> </td></tr><tr><td> </td><td> </td></tr><tr><td> </td><td> </td></tr><tr><td> </td><td> </td></tr></table></td></tr><tr><td colspan="3">12. Tax Status (For completion by nonprofit organizations authorized to mail at nonprofit rates) (Check one) The purpose, function, and nonprofit status of this organization and the exempt status for federal income tax purposes: <input type="checkbox"/> Has Not Changed During Preceding 12 Months <input type="checkbox"/> Has Changed During Preceding 12 Months (Publisher must submit explanation of change with this statement)</td></tr></table></div> <div>PS Form 3526, July 2014 [Page 1 of 4 (see instructions page 4)] PSN: 7530-01-000-9931 <b>PRIVACY NOTICE:</b> See our privacy policy on <a href="http://www.usps.com">www.usps.com</a>.</div>			1. Publication Title The Hurricane Breeze	2. Publication Number 254720	3. Filing Date 09/28/2022	4. Issue Frequency Weekly	5. Number of Issues Published Annually 51	6. Annual Subscription Price 20.00	7. Complete Mailing Address of Known Office of Publication (Not printer) (Street, city, county, state, and ZIP+4®) P. O. Box 310, Hurricane, Putnam, WV 25526-0310		Contact Person Ron Allen Telephone (Include area code) (304) 562-9881	8. Complete Mailing Address of Headquarters or General Business Office of Publisher (Not printer) P. O. Box 310, Hurricane, WV 25526-0310			9. Full Names and Complete Mailing Addresses of Publisher, Editor, and Managing Editor (Do not leave blank) Publisher (Name and complete mailing address) Ronald E. Allen, P. O. Box 310, Hurricane, WV 25526-0310  Editor (Name and complete mailing address) Ronald E. Allen, P. O. Box 310, Hurricane, WV 25526-0310  Managing Editor (Name and complete mailing address) Ronald E. Allen, P. O. Box 310, Hurricane, WV 25526-0310			10. Owner (Do not leave blank. If the publication is owned by a corporation, give the name and address of the corporation immediately followed by the names and addresses of all stockholders owning or holding 1 percent or more of the total amount of stock. If not owned by a corporation, give the names and addresses of the individual owners. If owned by a partnership or other unincorporated firm, give its name and address as well as those of each individual owner. If the publication is published by a nonprofit organization, give its name and address.) <table><tr><td>Full Name Ronald E. Allen</td><td>Complete Mailing Address P. O. Box 310, Hurricane, WV 25526-0310</td></tr><tr><td> </td><td> </td></tr><tr><td> </td><td> </td></tr><tr><td> </td><td> </td></tr><tr><td> </td><td> </td></tr></table>			Full Name Ronald E. Allen	Complete Mailing Address P. O. Box 310, Hurricane, WV 25526-0310									11. Known Bondholders, Mortgagees, and Other Security Holders Owning or Holding 1 Percent or More of Total Amount of Bonds, Mortgages, or Other Securities. If none, check box <input checked="" type="checkbox"/> None			<table><tr><td>Full Name</td><td>Complete Mailing Address</td></tr><tr><td> </td><td> </td></tr><tr><td> </td><td> </td></tr><tr><td> </td><td> </td></tr><tr><td> </td><td> </td></tr><tr><td> </td><td> </td></tr></table>			Full Name	Complete Mailing Address											12. Tax Status (For completion by nonprofit organizations authorized to mail at nonprofit rates) (Check one) The purpose, function, and nonprofit status of this organization and the exempt status for federal income tax purposes: <input type="checkbox"/> Has Not Changed During Preceding 12 Months <input type="checkbox"/> Has Changed During Preceding 12 Months (Publisher must submit explanation of change with this statement)		
1. Publication Title The Hurricane Breeze	2. Publication Number 254720	3. Filing Date 09/28/2022																																																	
4. Issue Frequency Weekly	5. Number of Issues Published Annually 51	6. Annual Subscription Price 20.00																																																	
7. Complete Mailing Address of Known Office of Publication (Not printer) (Street, city, county, state, and ZIP+4®) P. O. Box 310, Hurricane, Putnam, WV 25526-0310		Contact Person Ron Allen Telephone (Include area code) (304) 562-9881																																																	
8. Complete Mailing Address of Headquarters or General Business Office of Publisher (Not printer) P. O. Box 310, Hurricane, WV 25526-0310																																																			
9. Full Names and Complete Mailing Addresses of Publisher, Editor, and Managing Editor (Do not leave blank) Publisher (Name and complete mailing address) Ronald E. Allen, P. O. Box 310, Hurricane, WV 25526-0310  Editor (Name and complete mailing address) Ronald E. Allen, P. O. Box 310, Hurricane, WV 25526-0310  Managing Editor (Name and complete mailing address) Ronald E. Allen, P. O. Box 310, Hurricane, WV 25526-0310																																																			
10. Owner (Do not leave blank. If the publication is owned by a corporation, give the name and address of the corporation immediately followed by the names and addresses of all stockholders owning or holding 1 percent or more of the total amount of stock. If not owned by a corporation, give the names and addresses of the individual owners. If owned by a partnership or other unincorporated firm, give its name and address as well as those of each individual owner. If the publication is published by a nonprofit organization, give its name and address.) <table><tr><td>Full Name Ronald E. Allen</td><td>Complete Mailing Address P. O. Box 310, Hurricane, WV 25526-0310</td></tr><tr><td> </td><td> </td></tr><tr><td> </td><td> </td></tr><tr><td> </td><td> </td></tr><tr><td> </td><td> </td></tr></table>			Full Name Ronald E. Allen	Complete Mailing Address P. O. Box 310, Hurricane, WV 25526-0310																																															
Full Name Ronald E. Allen	Complete Mailing Address P. O. Box 310, Hurricane, WV 25526-0310																																																		
11. Known Bondholders, Mortgagees, and Other Security Holders Owning or Holding 1 Percent or More of Total Amount of Bonds, Mortgages, or Other Securities. If none, check box <input checked="" type="checkbox"/> None																																																			
<table><tr><td>Full Name</td><td>Complete Mailing Address</td></tr><tr><td> </td><td> </td></tr><tr><td> </td><td> </td></tr><tr><td> </td><td> </td></tr><tr><td> </td><td> </td></tr><tr><td> </td><td> </td></tr></table>			Full Name	Complete Mailing Address																																															
Full Name	Complete Mailing Address																																																		
12. Tax Status (For completion by nonprofit organizations authorized to mail at nonprofit rates) (Check one) The purpose, function, and nonprofit status of this organization and the exempt status for federal income tax purposes: <input type="checkbox"/> Has Not Changed During Preceding 12 Months <input type="checkbox"/> Has Changed During Preceding 12 Months (Publisher must submit explanation of change with this statement)																																																			

13. Publication Title The Hurricane Breeze		14. Issue Date for Circulation Data Below 09/22/2022	
15. Extent and Nature of Circulation		Average No. Copies Each Issue During Preceding 12 Months	No. Copies of Single Issue Published Nearest to Filing Date
a. Total Number of Copies (Net press run)			
b. Paid Circulation (By Mail and Outside the Mail)	(1) Mailed Outside-County Paid Subscriptions Stated on PS Form 3541 (Include paid distribution above nominal rate, advertiser's proof copies, and exchange copies)	160	168
	(2) Mailed In-County Paid Subscriptions Stated on PS Form 3541 (Include paid distribution above nominal rate, advertiser's proof copies, and exchange copies)	486	432
	(3) Paid Distribution Outside the Mails Including Sales Through Dealers and Carriers, Street Vendors, Counter Sales, and Other Paid Distribution Outside USPS®	390	409
	(4) Paid Distribution by Other Classes of Mail Through the USPS (e.g., First-Class Mail®)	0	0
c. Total Paid Distribution [Sum of 15b (1), (2), (3), and (4)] ▶		1036	1009
d. Free or Nominal Rate Distribution (By Mail and Outside the Mail)	(1) Free or Nominal Rate Outside-County Copies included on PS Form 3541	0	0
	(2) Free or Nominal Rate In-County Copies included on PS Form 3541	0	0
	(3) Free or Nominal Rate Copies Mailed at Other Classes Through the USPS (e.g., First-Class Mail)	0	0
	(4) Free or Nominal Rate Distribution Outside the Mail (Carriers or other means)	0	0
e. Total Free or Nominal Rate Distribution (Sum of 15d (1), (2), (3) and (4))		0	0
f. Total Distribution (Sum of 15c and 15e) ▶		1036	1009
g. Copies not Distributed (See Instructions to Publishers #4 (page #3)) ▶		464	491
h. Total (Sum of 15f and g)		1500	1500
i. Percent Paid (15c divided by 15f times 100) ▶		100	100

\* If you are claiming electronic copies, go to line 16 on page 3. If you are not claiming electronic copies, skip to line 17 on page 3.

<div><b>Statement of Ownership, Management, and Circulation (All Periodicals Publications Except Requester Publications)</b></div>		
16. Electronic Copy Circulation	Average No. Copies Each Issue During Preceding 12 Months	No. Copies of Single Issue Published Nearest to Filing Date
a. Paid Electronic Copies	55	73
b. Total Paid Print Copies (Line 15c) + Paid Electronic Copies (Line 16a)	1091	73
c. Total Print Distribution (Line 15f) + Paid Electronic Copies (Line 16a)	1091	1082
d. Percent Paid (Both Print & Electronic Copies) (16b divided by 16c × 100)	100	100
<input checked="" type="checkbox"/> I certify that 50% of all my distributed copies (electronic and print) are paid above a nominal price.		
17. Publication of Statement of Ownership		
<input checked="" type="checkbox"/> If the publication is a general publication, publication of this statement is required. Will be printed in the 10/13/22 issue of this publication. <input type="checkbox"/> Publication not required.		
18. Signature and Title of Editor, Publisher, Business Manager, or Owner		Date
 OWNER		09/28/2022

I certify that all information furnished on this form is true and complete. I understand that anyone who furnishes false or misleading information on this form or who omits material or information requested on the form may be subject to criminal sanctions (including fines and imprisonment) and/or civil sanctions (including civil penalties).

Subscribe to the Breeze in Putnam County for Only \$20.00 per year  
304-562-9881

Qualified  
Newspapers

Only newspapers with a bonafide circulation are qualified to publish legal advertisements. A free distribution newspaper has a bonafide circulation of zero and does not meet state code requirements.

The Breeze is qualified to publish all legal advertisements pertaining to Putnam County.

Submissions

The deadline for submissions is Monday at noon for Thursday publication.

Submissions may be emailed to: [hurricanebreeze@citynet.net](mailto:hurricanebreeze@citynet.net) or mailed to: Hurricane Breeze, PO Box 310, Hurricane, WV 25526



Are you at risk?  
Get Screened for Risks of Stroke  
and Cardiovascular Disease  
5 Screening Package for \$149  
Call 855-915-3562

LIFE LINE SCREENING  
The Power of Prevention



Call today and receive a  
FREE SHOWER  
PACKAGE  
PLUS \$1600 OFF  
SAFE STEP  
WALK-IN TUB  
1-844-803-1282  
With purchase of a new Safe Step Walk-In-Tub. Not applicable with any previous walk-in tub purchase. Offer available while supplies last. No cash value. Must present offer at time of purchase. CSLB 1082165 NSCB 0082999 0083445  
FINANCING AVAILABLE WITH APPROVED CREDIT