

SINCE 1900 THE BEST FAMILY WEEKLY NEWSPAPER FOR ALL OF PUTNAM COUNTY AND THE WHOLE WORLD.

Marshall CFO



Matt Tidd

Smith said Tidd's hiring comes after a national search. Marshall's chief financial officer provides leadership to multiple offices and services in the Finance Department ranging from managing the budget down to student financial aid.

“He has implemented a five-year planning model and has helped guide the transition to more incentive-based budgeting approaches,” Smith said.

In a personal note to Tidd, WVU President Gordon Gee wrote, "I received a note from Brad Smith, the President of Marshall, who says he has stolen you from

(Continued to Page 3)



Marti Jones of Dunbar set up this gem mining booth at the Buffalo Octoberfest. Children could pan for seashells, stones, sharks' teeth and arrowheads from the "miners' sluice." (Photo by Betsy Allan)

Do Do 4 All

Children dressed in costumes were rewarded for their creativity at the 34th Annual Buffalo Oktoberfest held this past Saturday, October 15. All children who dressed up

for spooky season were given \$5 vouchers to spend at the 100+ vendors at the festival

This is the second year that the festival has offered costume vouchers. Jessica Coulson, Octoberfest organizer, came up with the idea as a way to give

children some spending money at the festival. She says that many area families are low income, and their parents may not have enough money to give them to purchase things. "The main purpose of the festival is to provide free activities for the kids," said

Coulson

Other family friendly activities at the festival included a petting zoo, inflatables, pony rides, carriage rides, apple butter making, and music. The festival offered a variety of vendors, from food and

A black and white photograph of a woman, a young girl, and a dog in costumes. The woman is standing on the left, wearing a dark hoodie with 'FOCUS POCUS' printed on it and jeans. She is holding a small sign that says '101'. The young girl is sitting on the right, wearing a light-colored fairy costume with wings. The dog is sitting in the center, wearing a pirate costume with a skull and crossbones on its headband. They are standing in a grassy area with a chain-link fence and trees in the background.

Best Group Costume winners were Cotton, who was dressed as Captain Hook, and Tinkerbelle. Cotton's owner is Jaken Dunaway. (Photo courtesy of Tara McKown)

By Peter Allen

The Putnam County Animal Shelter held its first ever costume contest for pets and their owners this past Saturday, October 15. The event, which also featured a craft and vendor fair and flea market, was organized as a fundraiser

Categories for the costume contest included Best Former Shelter Pet, Scariest, Funniest, Most Original, and Group Costume. The shelter also hosted two Halloweenie dog races. One was open to wiener dogs only, and the other, called "I Want To Be A Weiner," was open to mixed breeds.

costume contest and dog races, there were also fall-themed pet photographs, pumpkin decorating, animal pawprint artwork, homemade dog treats from Dog Barkery, and plenty of opportunities to interact with children.

A total of \$753 was raised for the animal shelter, and all those funds went to sponsor the adoption fees of all the dogs and seven of the available cats. This increases their chances of adoption, as the animals are free to adopt. Four dogs were adopted during the event.

Contest winners included:
Most Original First Place: Bambi the Mexican

Dog, Owner - Micah and Jaxson Jones; Best Former Shelter Pet First Place - Lakin Penelope, Owner - Colton Adkins; Scariest First Place - Kuro the Cat, who was dressed up as a dragon, Owner - Kayla Davis; Funniest First Place - Bella the Dog, who was dressed up as an old grandma, Owner - Katie Hackney; Best Group Costume First place - Cotton dressed as Captain Hook and Tinkerbell, Owner Laken Dunaway; Halloweenie (I Want To Be A Weiner Dog) - 1st place - Tilly, Owner - Kelli Moss; 2nd place winner - Winnie, Owner - Harleigh Castro

See Page for photos

The Putnam County Juvenile Drug Court held graduation ceremony for the 100th and 101st teens to complete the program at 5:30 p.m. on Thursday, October 13, in the Judicial Building in Winfield.

Supreme Court Chief Justice John Hutchison spoke at the event in courtroom of Putnam County Judge Phillip M. S.

"I want to congratulate the Putnam County program for reaching this important milestone," said Chief Justice Hutchison.

“Juvenile drug courts make a huge difference in the lives of the participants, their families and their communities,” said Chief Justice Hutchison. “Juvenile drug court participants come to court with their families, and their families are as much a part of the process as the other treatment team members. Stopping a teen’s drug use and related criminal activities before

they become entrenched behaviors improves the odds that a teen will become a productive member of society.”

"Presiding over a Juvenile Drug Court is the most rewarding work I do as a circuit judge," said Judge Stowers. "Juvenile drug courts decrease drug abuse among children and families; they increase the high school graduation rate; they increase the chance of a juvenile being successful long-term at life; and, most importantly, they decrease the chance of a juvenile being returned to court for a criminal charge after graduation."

The Putnam County Juvenile Drug Court began operating in February 2011. Since then, 207 teens have

participated, including 21 who are in the program now. Of the 207, 57 withdrew or did not finish the voluntary program, which is more than a 50 percent completion rate.

Only two youths have committed a crime within two years of graduation.

It costs about \$5,500 per participant to run the drug court, Judge Stowers said. That compares to \$100,000 to place a juvenile in a Department of Health and Human Resources (DHHR) placement or shelter for six to nine months.

"These kids stay home and get drug rehabilitation and counseling in the community," Judge Stowers said.

(C. 1. 1. 1. B. 8)

The Centennial History of Hurricane

Meet Some of Hurricane's Oldest Families

In 1988, The Centennial History of Hurricane, WV was published to commemorate the town's 100th anniversary. In 1994, the Centennial Committee published a follow up book which included family histories which were not submitted in time for the 1988 Centennial History. This week's selection is the 16th history from The Centennial History of Hurricane WV Continued 1994.

John T. Harbour was born 10, October, 1831, in Teays Valley, the oldest child of David Harbour Jr. and Elizabeth McCallister Harbour. His father died when he was only 19 years old leaving him to help his mother with the six young children.

John T. married 13, July, 1852, Adaliza Roberts born January, 1833, in Virginia, daughter of Thomas and Susan Petty Roberts. Adaliza died 30, April, 1903, at the home of her son, Thomas. She is buried

(Continued to Page 2)

WEATHER SUMMARY		
October 11 - 17		
	Low	High
October 11		
Hurricane	36°	70°
October 12		
Hurricane	40°	75°
October 13		
Hurricane	36°	64°
October 14		
Hurricane	32°	64°
October 15		
Hurricane	34°	70°
October 16		
Hurricane	38°	65°
October 17		
Hurricane	30°	54°
*RAIN		
None recorded		

Community Calendar

If you want your event listed in the Community Calendar, write to the Hurricane Breeze at PO Box 310, Hurricane, West Virginia 25526, or phone 304-562-9881. If you have email, send it to breezenews@citynet.net and mark your subject line “Community Calendar.” There is no charge for posting an event in the calendar.

WEEKENDS THROUGH NOVEMBER 5

Fear on the Farm, 8325 Winfield Road, Winfield, will be providing scares from 7 p.m. to midnight every Friday and Saturday night. For more information, go to www.fearonthefarmwv.com

SATURDAYS THROUGH OCTOBER

The Putnam Farmers Market operates from 9 a.m. to 1 p.m. in the field next to Exxon on Route 34 in Teays Valley.

OCTOBER 21 - 22

The West Virignia Book Festival will be held at the Capitol Theatre, 123 Summers Street, Charleston. For more information, go to <http://www.wvbookfestival.org>

OCTOBER 21

The Kanawha Valley Astronomical Society will meet at the Camp Virgil Tate Café at 6 p.m.

The Cross Lanes United Methodist Church Baby Love Pantry will be open from 10 a.m. to noon. Diapers and wipes will be provided. The church is located at 5320 Frontier Drive, Cross Lanes. For more information, call (304) 415-3194.

Bancroft Mission, 5936 Charleston Road, Bancroft, will be holding TODAH, an evening of praise and worship, starting at 6:30 p.m.

Ignite Athletes will be hosting a volleyball pep rally at 3:30 p.m. at the Good Shepherd Baptist Church, 162 Tiger Lane, Scott Depot. The Ignite Flames will be facing the Carter Christian Warriors at 5 p.m.

The Putnam County Chamber of Commerce will be holding Toast! at 8 a.m. at Area 34, 971 State Route 34, Teays Valley.

Let’s Be Frank Halloween Free Family Paint Class will be held from 11:30 a.m. to 1 p.m. at the party room at the Commons Building, Valley Park (the building near the large playground at Valley

Park). To register, go to <https://sokaiclubhouse.com>

Forrest Burdette Memorial United Methodist Church, Putnam Avenue, Hurricane, will be holding Flick or Treat at 6 p.m. Join in for family movie night, dinner, and treats.

My Messy Desk, 151 Dudding Avenue, Hurricane, will be hosting a Monster Mash workshop for children from 10 a.m. to 2 p.m. Children can create an adorable monster from their imagination.

OCTOBER 22

The Cross Lanes United Methodist Women will be holding Triple Holiday Craft Fair from 9 a.m. to 2 p.m.

The GFWC WV Women’s Club of Cross Lanes is sponsoring their annual free Health Fair at Cross Lanes United Methodist Church from 9:00 to noon.

The Putnam County Bank will be holding a free shred day from 10 a.m. to 2 p.m. at the Milton location.

The Cabell Health Care Center Fall Festival will be held from 10 a.m. to 4 p.m. at the center located at 30 Hidden Brook Way, Culloden. Outdoor festivities, food, entertainment, clogging, and more.

Grace Life Church, 93 Joy Lane, Culloden, will be hosting a Bringing Back the Village seminar to create a kinder community for older neighbors. The seminar will be from 10 a.m. to 4 p.m.

The Nitro First Presbyterian Church, 111 21st Street, Nitro, will be holding a spaghetti dinner from 4 to 6 p.m. to benefit the Nitro Mission Team provide Christmas blankets for families in need. The cost is \$10.

The movie “Ghostbusters (1984)” will be offered as a drive-in showing at 7 p.m. at the Eleanor Pool.

The Bancroft Mission, 5936 Charleston Road, Bancroft, will be hosting Trunk or Treat from 5 to 7 p.m.

American Championship Wrestling Barnyard Beatdown 2 will be coming to the Winfield Riding Club. Meet and greet at 6 p.m.; bell time at 7 p.m. Free admission, but donations accepted for the WV Horse Network.

Community Autism Resources & Education Systems will be holding Spooktacular from 6 to 8 p.m. at Camp Appalachia, 167 Fletcher Road, Scott Depot. Enjoy trunk-or-treat, hayrides, pumpkin decorating, costume contests, games, and treats in a sensory-friendly environment.

My Genesis Healthcare, 1390 N Poplar Fork Road, Hurricane, will be holding a fall festival and vendor event from 10 a.m. to 2 p.m.

L & R Custom Catering, 3380 Teays Valley Road, Hurricane, will be holding a fundraiser for the American Heart Association starting at 1 p.m. There will be an 8 gun raffle. \$30 a ticket.

Glad Tidings Assembly of God, 121 Mill Road, Hurricane, will be holding a free clothing giveaway from 10 a.m. to 2 p.m.

My Messy Desk, 151 Dudding Avenue, Hurricane, will be holding Yarn and Yak from 9:30 to 11 a.m. Enjoy working with other yarn tangles.

My Messy Desk, 151 Dudding Avenue, Hurricane, will be holding an open craft day from 11 a.m. to 3 p.m. Choose from

a variety of craft projects available in the store.

OCTOBER 23

Hometown Apostolic Church, 204 2nd Ave. N, Hometown, will be hosting their annual fall family Sunday from 11 a.m. to 4 p.m. Church service, food, games, bounce house, activities, and more.

The West Virginia Horse Network Fun Show will be held at the Winfield Riding Club starting at noon.

The City of Hurricane will be holding a pupkin carving contest from 3 to 5 p.m. at City Park.

OCTOBER 24

So-Kai Kidz Clubhouse will be offering a ladies’ craft night at 6 p.m. at the Commons Building at Valley Park in Hurricane. Registration costs \$10; crafts and food are additional. Register by going to www.sokaiclubhouse.com

The Putnam Photography Club will be holding a photography tips for holiday photos workshop at 7:30 p.m. at Valley Park in Hurricane.

OCTOBER 25

There will be a flu shot clinic from 3:30 to 6:30 p.m. at the Poca Middle School.

The Putnam County Chamber of Commerce will be hosting a candidate forum at 11:30 a.m. at Sleepy Hollow Golf Club in Hurricane.

OCTOBER 26

Mount Union Church, 19268 Jerry’s Run Road, Pliny, will be hosting Trunk or Treat at 7 p.m.

Open Door Bible Church, 6711 State Route 34, Culloden, will be holding Trunk or Treat from 6 to 8 p.m.

The Buffalo Church of the Nazarene, 25053 Buffalo Road, will be holding Trunk or Treat from 6 to 7:30 p.m.

Winfield United Methodist Church, 20 Radwin Drive, will be hosting Trunk or Treat from 6 to 7 p.m.

The Winfield Nazarene Church, 10822 Winfield Road, will be holding Trunk or Treat at 6:30 p.m.

OCTOBER 27

There will be a Fright Market starting at 5:30 p.m. at Valley Park in Hurricane. Local businesses will be giving out candy and having small games. There will also be a movie.

OCTOBER 28

My Family Preschool and Childcare Center will be holding Trunk or Treat at 7 p.m.

OCTOBER 29

Walker Chevrolet, 4130 1st Avenue, Nitro, will be holding a Trunk or Treat and vendor fair from 4 to 6 p.m.

The movie “Ghostbusters: Afterlife” will be offered as a drive-in showing at 7 p.m. at the Eleanor Pool.

Elizabeth Baptist Church, 410 Washington Street, Bancroft, will be holding a fall party at 5 p.m. Crafts, snacks, and fun.

There will be a Hocus Pocus canvas painting afternoon from 1 to 3 p.m. at Fear on the Farm, 8325 Winfield Road, Winfield. The cost is \$50. For more information, call (304) 343-4325.

The Pulse Church will be hosting Treats in the Street from 2 to 4 p.m. at Winfield Middle School. There will be cotton candy, popcorn, candy, and games.

There will be a food pantry at Calvary Baptist Church, 3653 Teays Valley Road, Hurricane, starting at 8:30 a.m.

Ginger Wixx and the Jewel Tones will be holding a debut show at 6 p.m. at

West Virginia Makes Festival Needs Makers

The West Virginia Makes Festival offers makers of all types and ages an opportunity to demonstrate their creativity and ingenuity – and win prizes – during the state’s largest maker fair, which is presented annually by the Robert C. Byrd Institute (RCBI). The Nov. 4 event runs from 9 a.m. to 2 p.m. in the Memorial Student Center on Marshall University’s Huntington campus.

Now in its 9th year, the Makes Festival brings together inventors, artists, engineers, students, hobbyists, and other creative types to celebrate the spirit of making through demonstrations, hands-on activities and a Design Challenge that features more than \$5,000 in cash and prizes.

“There’s a strong tradition of making in West Virginia,” said RCBI’s Deacon Stone. “From the earliest settlers in Appalachia – whose very survival often depended on their ingenuity and creativity – to the countless students, inventors and others we assist at RCBI, the Mountain State has a proud history of creating. Our festival is a perfect opportunity for people to show what they make or offer hands-on making activities to engage festivalgoers – all while honoring our state’s storied traditions. As an added bonus, participants are free to sell their creations on site!

“Everyone is welcome, including makers from outside West Virginia,” Stone said. “Join us as a Design Challenger, exhibitor, activity provider or just stop by to check out some awe-inspiring creations.”

Hundreds of students from West Virginia and beyond are scheduled to attend the event, which will feature robotics, drone and engineering challenges and other hands-on STEAM (Science, Technology, Engineering, Art and Math) activities presented by RCBI, the Clay Center for the Arts & Sciences of West Virginia, Heritage Farm Museum & Village, among others.

The festival is free for everyone; however, design competitors, exhibitors and school groups are asked to register at www.rcbi.org/wvmf2022. For more information, contact Stone at dstone@rcbi.org or 304.781.1659.

FireSide Grille, 439 State Route 34, Hurricane.

Walker Crysler Dodge Jeep Ram, 102 Orchard Park Road, Hurricane, will be hosting a vendor event and Trunk or Treat from 11 a.m. to 4 p.m.

The City of Hurricane will be holding Main Street Trick or Treat from 6 to 8 p.m.

OCTOBER 30

The Buffalo United Methodist Church, located in The Buffalo Historic Square, along Rt. 62 in Buffalo, will be having a Homecoming Service beginning at 10:30 a.m. A Covered Dish Dinner will follow the Service.

The Upper Vandalia Historical Society will meet at 2 p.m. at the Bancroft Church of God Mission, 5936 Charleston Road, Bancroft. Robert (Bob) Walden will be the speaker. Visitors are encouraged to bring a historic object, family heirloom, or antique to discuss.

Shelter Fundraiser Supports Adoption Goals



Harleigh Casto’s dog Winnie won second place in the I Want To Be A Weiner Halloweenie Dog Race. (Photo courtesy of Tara McKown)



Bambi won Most Original First Place with her Mexican inspired costume. Her owners are Micah and Jaxson Jones. (Photo courtesy of Tara McKown)

Available Pets at the Putnam Animal Shelter

These are a few of the many pets up for adoption at the Putnam County Animal Shelter. By the time that this issue of the Hurricane Breeze is published, these animals may have already been adopted and found their forever homes. However, there are many pets at the shelter that still need homes.

For more information, call the Putnam County Animal Shelter at 304-586-0249.



Say hi to Boscoe! (ID #49566) Boscoe is a 2 1/2 year old male that came to the shelter as a stray. He is cuddly, gets along with other cats and loves attention. Come meet this guy and give him the home he deserves! Adoption fee sponsored, so he is free to adopt.




This is Lenora! (ID #49567) Lenora is a four-month-old female that came to the shelter as a stray. She gets along with other cats and is litter trained. She is ready to meet her new owners! Come see this precious gal!



Buffalo Octoberfest Designed for Seasonal Fun



Ed Cooper, who runs the roadside stand on the Eleanor side of the Winfield bridge, had an apple butter making booth at the Buffalo Octoberfest. Shown above, from left to right, are Austin Wilde, Andrew Schafer, Marian Cooper, and Ed Cooper. The roadside stand is open from 10 a.m. to 6 p.m. each day, weather permitting. (Photo by Betsy Allen)



Campbell Family Farm and Animal Encounters had a petting zoo at the Octoberfest. (Photo by Betsy Allen)

Continued from Page 1

crafts, antiques, flea market items, and both carnival-style and homecooked food.

The Buffalo Octoberfest was started by Dick

Howard, who operated the old Buffalo Shopping Center and was greatly involved in the local community. After his death, his daughter, Susan Howard, took up the mantle and continued

the festival. Now Dick Howard's granddaughter, Jessica Coulson, is the director of the Octoberfest, keeping both the family and community tradition going.

Hurricane Grad Named Marshall CFO

Continued from Page 1

us to become CFO at Marshall. I wanted to first congratulate you and then tell you that yours is a real loss for our university. You have done marvelous work, and, for that, we are truly better, and I am

grateful.

"I know this is a remarkable opportunity for you, so if I can be of any help or support to you during this time of transition, please count on me.

"Of course, we expect you to still wear blue and

gold on all appropriate occasions at Marshall."

Tidd replaces Mark Robinson, who informed the university of his decision to retire by the end of 2022. Lamar University in Beaumont, Texas, announced in August that Robinson would be its new CFO, effective October 1st.

There, Robinson joins former Marshall University provost and now Lamar University President Jaime Taylor and former Marshall associate athletic director Jeff O'Malley, who is now serving as Lamar's athletic director.

The Centennial History of Hurricane

Meet Some of Hurricane's Oldest Families

Continued from Page 1

in Hurricane, possibly in what is known as Burton Cemetery where three of their infants are buried.

This cemetery was started by her father, Thomas Roberts. It is mentioned in his will when he wills the land to another daughter and son-in-law, John & Elizabeth Roberts Burton. John T. is possibly also buried there since he died 10, September, 1881, in Teays Valley.

There is record of ten children of John T. and Adaliza Harbour.

1. James M. Harbour born 1853, married Mary Susan Billups 27, April, 1872. They had four children before he disappeared at the young age of 25.

2. Charles W. Harbour born 3, December, 1854, died 15, July, 1877. He is possibly buried in Burton Cemetery.

3. Loutitia Harbour born 1856, married Peter Davis 24, October, 1873 in Gallia County, Ohio.

Harbour born in 1858, died 1909. Married 3, October, 1881, Jennette Kirtley. They had two daughters. He had an uncle named Thomas Marion Harbour who was an outstanding citizen of Hurricane.

5. Black Moore Harbour born 1860, died 1936, married Virginia Chapman. They had several daughters and one son, Blackburn Harbour. Black and Virginia are buried on top of the hill on their family farm a few miles north of Hurricane.

6. Molly Harbour born 1863, died 1865.

7. Robert Harbour born 1864, died 1932, married 23, June, 1888, Virginia Keller. They raised their family in Huntington and are buried in Woodmere Cemetery in Huntington.

8. Richard Harbour born 1866. He was on the 1880 Putnam County census as a 14 year old. No further information.

9. Harry Harbour born 1868, died 1869.

10. Infant daughter born 1, December, 1869, died 1, December, 1869.



Over 130 vendors signed up for the Buffalo Octoberfest. (Photo by Betsy Allen)

Putnam County Juvenile Drug Court Celebrates 100th and 101st Graduates

Continued from Page 1

"It is the community volunteers and local churches that have sustained the Putnam County Juvenile Drug Court. This local support, combined with the resources of the West Virginia Supreme Court of Appeals, the DHHR, the Bureau for Juvenile Services, Pretera Center and the National Youth Advocacy Program (NYAP) has allowed us to reach the goal of 100 graduates," Judge Stowers

said.

"Reaching this milestone of 100 graduates was difficult to fathom more than a decade ago. The drug abuse crisis, overlaid with family drug use and poverty, fight us in

every case. This drug court treatment team has never given up despite these obstacles. It is because of this treatment team that this program has been a success," Judge Stowers said.

Veterans Day Free Meals

To honor members of the military, these restaurants are offering veterans free meals on or around Veterans Day, November 11.

Applebee's -- Veterans and active-duty military receive a free meal when dining in from a special menu on November 11. And when dining in on November 11, military guests will receive a \$5 bounce back card to redeem for dine-in, To Go or delivery within three weeks.

Bob Evans -- Veterans and active-duty military get a free meal from a select menu on November 11. Dine-in only.

Buffalo Wild Wings -- Veterans and active-duty service members get a free order of 10 boneless wings and fries on November 11. The offer is available for dine-in or takeout (online ordering excluded).

The Hurricane Breeze

On-Line Edition Available at single copy price

Go to:
hurricanebreezenews.com

Real Estate Auction

Tuesday, October 25th 5:00PM
Registration & Inspection Begin at 4:00PM

Skidmore Lane
Poca, WV



Subject 1: 172 Skidmore Lane
2 Bedroom, 1 Bath
1,312+/- sqft.
0.879+/- acre (as assessed) River Lot
City Water



Subject 2: 121 Skidmore Lane
1 Bedroom
0.616+/- Flat Acres (as assessed)
Utility Building

Subject 3: Combination of Subjects 1 & 2

Real Estate Auction

Tuesday, October 25th 5:30PM
Registration & Inspection Begin at 4:00PM

67 Skidmore Lane
Poca, WV



2 Bedroom, 1 Bath
654+/- sqft.
0.55+/- Acres (as assessed)
Utility Building & Workshop
Carport

Questions? Please call Todd Short, Agent (681) 205-3044
RE Terms: 10% down payment made day of auction w/balance due at closing w/in 60 days. 10% BP
JOE R. PYLE COMPLETE AUCTION & REALTY SERVICE
Joe Pyle, Broker WV212
5546 Benedum Drive, Shinnston, WV
(888) 875-1599
www.joerpyleauctions.com

Absolute Real Estate Auction

Tuesday, November 1st 5:00PM
Registration & Inspection at 4:00PM

427 8th Avenue
Saint Albans, WV 25177



Charming 4 Bedroom in the Heart of Saint Albans
SELLING TO THE HIGHEST BIDDER


Incredible opportunity to bid on this Two Story, 4 Bedroom Home in the Heart of Saint Albans. This charming property features a large, open family room with French Doors outside to the main foyer..

Additional features include:

- 4 Bedrooms, 1.5 Bath
- 2,016 +/- Sqft
- Original Hardwood Floors Throughout
- Partial Basement
- Half Bath off Kitchen
- 2nd Bedroom with washer/dryer hookup; could be used for office, playroom, storage room, etc.
- Main Bathroom with Tub/Shower Combo.

RE Terms: 10% down payment made day of auction w/balance due at closing w/in 60 days. 10% BP

JOE R. PYLE COMPLETE AUCTION & REALTY SERVICE
Joe Pyle, Broker WV212
5546 Benedum Drive, Shinnston, WV
(888) 875-1599
www.joerpyleauctions.com



Be

By Jimmy Osborne
Submitted by Myra Simmons

Sitting there, still
Like a stone in the water
Alone and unbothered
By the passage of time

Not a care in my mind
I take a chair and unwind
From the stress of the day
In the best kind of way

As I lay down to rest
Under the shade of a tree
In this comfortable nest
That I made just for me

I breathe in the air
And bathe in the breeze
What a beautiful day
It is to “be”

Fillers Contributors Wanted

The Hurricane Breeze always wants Fillers Page contributors. We would like to print your recipes, inspirational sayings, poems, clean jokes, fun facts, and other submissions.

Please send contributions to The Hurricane Breeze Fillers Page, PO Box 310, Hurricane, WV 25526. You can also email submissions to breezenews@citynet.net

Jump-Start Success at School
With Wellness at Home

(Family Features) Setting the stage for success in the classroom starts with reliable morning routines the whole family can depend on. Establishing a plan for each day before heading off for work or school is beneficial for staying on time and organized, and many families’ mornings start with a nutritious breakfast. This school year, add better-for-you breakfast recipes like an Orangeberry Smoothie to the menu. These morning meals are powered by 100% orange juice, a delicious option that helps fuel the body with essential nutrients that support a healthy immune system and overall diet quality with no added sugar.

“A growing number of research studies has revealed children who regularly drink 100% orange juice have higher intakes of key nutrients, higher quality diets and may have healthier lifestyle habits, like greater physical activity levels, than children who do not drink OJ,” said Dr. Rosa Walsh, director of scientific research at the Florida Department of Citrus. “Study after study confirms that 100% orange juice not only has a place in the diets of children, but it can also serve as an easy way for parents to provide key nutrients without fear of adverse effects on body weight when served in moderation.”

Consider these nutritional benefits of Florida Orange Juice, “The Original Wellness Drink.”

- Diet Quality
- Because 1 cup of 100% orange juice counts as 1 cup of fruit, it’s an easy way to contribute to your children’s fruit intake. As a kid-favorite, it’s a nutrient-dense beverage that helps increase the intake of key nutrients including vitamin C, folate, thiamin, magnesium, potassium and, in fortified juices, vitamin D and calcium.
- Immune Support
- When paired with a healthy lifestyle, Florida Orange Juice has vitamin C, vitamin D (in fortified juices) and phytonutrients (naturally occurring plant compounds) and may help support a strong immune system.
- Vitamin C – Commonly associated with helping maintain and strengthen a healthy immune system by protecting cells and promoting the production and function of cells. One 6-8-ounce glass of OJ is an excellent source.
 - Vitamin D – Plays an important role in regulating immune response and helps cells fight off bacteria and viruses that get into the body. One 6-8-ounce glass of fortified OJ is a good source.
 - Plant Compounds, Flavonoids and Colorful Carotenoids – Work to support the immune system by helping to fight inflammation and helping cells communicate with each other, which can help strengthen immune response when encountering infection.

No Added Sugar

Unlike foods and beverages that contain added sugars, the natural sugar in 100% orange juice contains vitamins, minerals and phytonutrients. As one of nature’s nutrient-rich foods, OJ is a convenient way to enhance whole fruit intake and reach daily recommendations. Plus, it can be used as a substitute for nutrient-poor foods and beverages, such as sugar-sweetened beverages, in the diets of children and adults.

Find more information and recipe inspiration at FloridaCitrus.org/OJ.

Orangeberry Smoothie

Servings: 1

1

cup Florida Orange Juice

1/2

cup frozen strawberries

4

ounces strawberry Greek yogurt

1/4

cup milk

ice cubes

1

Florida Orange, sliced

In blender, blend orange juice, strawberries, yogurt, milk and ice, as needed to reach desired consistency, until smooth.

Pour into glass and garnish with orange slice.

Fillers from Linda

Submitted by Linda~Lavender Armstead
Washington Hill Road, Hurricane

Marriage doesn’t take two people; it takes three. You cannot have a good marriage of God is not in the center of it.

A doggie doesn’t care if you’re rich or poor, clever or dull, smart or dumb. Give him your heart and he’ll give you his.

Reality is created by the man. We can change our reality about changing our mind.

Imagination rules the world.

A kind word is like a spring day.

Fortunetellers are so easy to buy clothes for. They’re all mediums.

Follow your bliss. Grab the day and make it yours.

When you support a small business, you’re supporting a dream.

Make all you can, save all you can, give all you can.

Whoever is happy will make others happy too.

Use what talent you possess; the woods would be very silent if no birds sang there except those that sang best.

A well spent day brings happy sleep. – Leonardo da Vinci

When obstacles arise, you change your direction to reach your goal; you do not change your decision to get there. - Zig Ziglar

When you can’t find the sunshine, be the sunshine.

Riches are not from abundance of worldly goods, but from a contented mind.

Never stop being a good person because of bad people.

All that we are is the result of what we have thought.

I used to be a banker but I lost interest.

Inspiration comes when our heart is light and free.

A home is not a home unless it has a doggie.

Knowledge of what is possible is the beginning of happiness.

The brave man acknowledges the strength of others.

In the spring, at the end of the day, you should smell like dirt.

Strength is when you have so much to cry for, but choose to smile instead.

How wonderful that no one need wait a single moment to improve the world.

The aspects of things are most important for us or hidden because of their simplicity and familiarity.

Among the things that you can give and still keep are your word, a smile, and a grateful heart.

Keep a green tree in your heart and perhaps a singing bird will come.

No matter how difficult the past, you can always begin again today.

Life is a great big canvas, and you should throw all the paint you can on it.

Remember this - very little is needed to make a happy life.

Only those who have the patience to do simple things perfectly will acquire the skill to do difficult things easily.

Even a toad has four ounces of strength.

Pleasure is spread through the earth in stray gifts to be claimed by whoever shall find.

In everything, love simplicity.

Someone with their feet planted firmly on the ground has no hope for reaching the stars.

Always be a little kinder than necessary.

You cannot do a kindness too soon, but you never know how soon it will be too late. – Ralph Waldo Emerson

How spectacular this love that bursts forth in breathtaking beauty.

Our riches consist not in the extent of our possessions, but in the stillness of our wants.

Cherish simple pleasures, time spent together, the gift of friendship and love.

He who has health, has hope. And he who has hope, has everything.

Lovely moments are like seeds in the soul that grows into tender memories.

Each day comes bearing its own gifts. Untie the ribbons.

The power of hope upon human extortion, and happiness, is wonderful. – Abraham Lincoln

Laughter is the sun that drives winter from the human face.

Believe in yourself and there will come a day when others will have no choice but to believe with you.

Kindness is the sunshine in which virtue grows.

Joy is the holy fire that keeps our purpose warm and our intelligence aglow. – Helen Keller

A thing seriously pursued affords true enjoyment.

Just loving is not enough - one must have sunshine, freedom, and a little flower.

If you’re searching for that one person who can change your life, take a look in the mirror.

Nothing is more of a child of art than a garden.

One of the secrets of a happy life is continuous small treats.

Accomplishment begins with what you can imagine.

Deciding to be happy is excellent for one’s health.

Nothing is worth more than this day.

The only creatures that are evolved enough to convey pure love are doggies and infants.

It is the sweet, simple things of life which are the real ones.

Don’t be fooled by the calendar. There are only as many days in the year as you make use of.

Let us be grateful to people who make us happy. They are the charming gardeners who make our souls blossom.

Sit quietly, doing nothing, spring comes, and the grass grows by itself.

The great high privilege, relief and comfort of friendship is that no one has to explain anything.

A bit of fragrance always clings to the hand that gives roses.

The flower that follows the sun does so even on cloudy days.

Nothing happens unless first we dream.

Hitch your wagon to a star. - Ralph Waldo Emerson

Rivers know this: there is no hurry. We shall get there someday.

A child who reads will be an adult who thinks.

A little of what you fancy does you good.

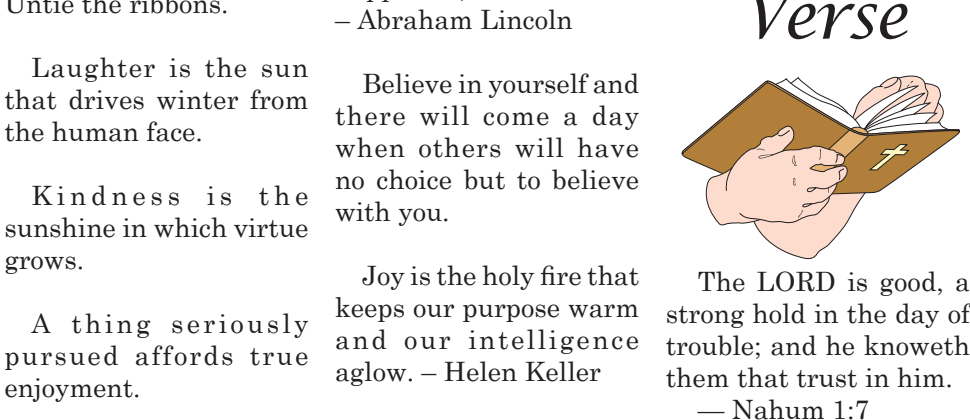
Release your fears and be courageous in love.

Hope costs nothing.

Even the wisest mind has something yet to learn.


Sometimes our only available transportation is a leap of faith.

Make healthy those who are near, and those who are far will come.





LINDA JONES 117 Jones Cove Hurricane 82nd Birthday October 8	October 21
MISTY EARLY Lavelette 45th Birthday October 10	DANA LANHAM Leon 59th Birthday October 22
ROSEMARY BRIGHT KEELING Hurricane 53rd Birthday October 17	DONNA PRICE SMITH 111 Putnam Terrace Hurricane 71st Birthday October 22
DR. ROBERT LEWIS Moss Creek Hurricane 49th Birthday October 21	WAYNE MASSIE 4261 Stave Branch Road Fraziers Bottom 69th Birthday October 22
LILLIAN RUTLEDGE 1000 Robert Avenue Milton 95th Birthday October 21	TANYA RAKES STRICKLIN #32 Sand Hill Court Milton 54th Birthday October 22
EDDIE COVINGTON Milton 44th Birthday October 21	JEFF NEAL Milton 66th Birthday October 22
HEIDI YOUNG HAYNES 13 Meadow Lane Scott Depot Birthday October 21	MARY ANN McCOMAS YOUNG 305 Merrywood Lane Hurricane Birthday October 22
JOHN WOODS #2 Walking Horse Lane Scott Depot Birthday October 21	HARVEY CARPENTER 2172 Kember Road Hurricane 74th Birthday October 22
DONITA HUNT MILES 7342 Princess Ann Drive Mechanicsville, Virginia 73rd Birthday October 21	ROBIN GIBSON BRYANT Ohio 60th Birthday October 22
PENNY GREEN PARKINS Jackson, Ohio 72nd Birthday October 21	TODD CLAGG 1050 Harrison Street Milton Birthday October 22
KARLEIGH HOPE JIVIDEN PO Box 744 Poca 1st Birthday	DODIE OSTEEN Houston, Texas 89th Birthday October 22
	SUSIE NICELY 1933 Sunset View Milton



The
BREEZE
TO SUBSCRIBE
CALL
562-9881

Or Use The Coupon Below
Mail your New Subscriptions And Renewals To
The Hurricane Breeze
Box 310
Hurricane, West Virginia 25526

___ \$20.00 Per Year (In Putnam County)
___ \$30.00 Per Year (In West Virginia)
___ \$35.00 Per Year (Out of State)
___ New
___ Renewal

Enter A Subscription To The Breeze For

Name _____

Address _____

City _____

State _____ Zip _____

Birthday October 22
GEORGE “TED” BYRD 6647 State Route 34 South Culloden 81st Birthday October 22
DAN ERWIN Hurricane 74th Birthday October 22
BRANDON ARMSTEAD 1047 Charlie’s CreekRoad Culloden 20th Birthday October 23
WILLIAM “BILL” RAY HUNDEN Avon Park, Florida 16th Birthday October 23
KASSIDY FAITH COTTRILL 252 Southshore Lane Dallas, Georgia 16th Birthday October 23
RUBY GIBSON P O Box 132 Fraziers Bottom Birthday October 23
RONNIE CALL 2492 Sugar Camp Road Winfield 41st Birthday October 24
KENNY LIVINGSTON, JR. Route 3, Box 141 Leon 57th Birthday October 24
JAYNA ANN FISHER THOMPSON Orange City Florida 26th Birthday October 24
JIM SAVIDGE 216 North 8th Street Uppersandusky, Ohio 81st Birthday October 24
MARICIA REBECCA ERWIN 5530 Hurricane Creek Road Hurricane 41st Birthday October 25
CHRYSTALEE POWERS Hurricane Birthday October 25
OLIVIA ANN GLENN 7319 Reserve Creek Drive Fort Pierce, Florida 23rd Birthday October 25
HOWARD LEADMAN Poindexter Road Hurricane Birthday October 25
BRADLEY GRANT PO Box 811 Poca 26th Birthday October 25
JUDY HINCHMAN 2704 McComas Road Barboursville Birthday October 25
TYLER EGGLETON Culloden 24th Birthday October 26
REV. SAM MORRIS Milton 79th Birthday October 26
HILLARD RODHAM CLINTON New York 75th Birthday October 26
DELMER CHAPMAN

Free Clothing Giveaway Glad Tidings Assembly of God will be holding a free giveaway on Saturday, October 22, from 10 a.m. to 2 p.m.. Coats, shoes, clothes for men, women, and children. The church is located at 121 Mill Road in Hurricane. This event is open to everyone. For more information, call Marsha Hopkins at 304-757-4865 or 304-533-2387.
Future 4-Her Baby Contest If you, or somebody you know, are expecting a baby sometime around the first full week of October, your “new arrival” could be honored as this year’s Putnam County Future 4-Her! The Putnam County Leaders’ Association will be showering the first Putnam County Baby born on or after October 2, 2022, with gifts. This will mark the 31st year of recognizing a “Future 4-Her.” To be eligible, the “October Baby” must be pre-registered with the Putnam County 4-H Office by calling (304) 586-0217 or emailing Raechel.neal@mail.wvu.edu by October 31, 2022. The baby and family must reside in Putnam County and the parents must be willing to allow photos to be taken for publicity when the baby is “showered” with gifts from 4-Hers.
5086 5&20 Mile Road Fraziers Bottom 78th Birthday October 26
SARA GRACE CLAY Dayton, Ohio 26th Birthday October 26
BETTY REED 1660 Charlie’s Creek Road Culloden 79th Birthday October 26
KELLY JO BATES Marysville, Tennessee Birthday October 26
CHRISTIAN LEFFINGWELL Patriot, Ohio 26th Birthday October 26
CAROL CREMEANS 311 Virginia Avenue Hurricane 74th Birthday October 27
LEAH LOSH #13 Steiner Blvd Barboursville 46th Birthday October 27
MEAGAN TAYLOR JOHNSON Hurricane 30th Birthday October 27
JIM WALLACE 5704 Saint Paul Road Ashville, Ohio 79th Birthday October 27
MATTHEW RAINES Red House 27th Birthday October 27
OWEN JAMES SNYDER Winfield 5th Birthday October 27
DARLENA LEDSOME Kenna 62nd Birthday October 27

Spooky Fun in Putnam County Putnam County Convention and Visitors Bureau It’s spooky season in Putnam County! The fall season brings tons of fun, spooky, fall-themed events for folks of all ages! From a haunted house, to the area’s best fall fun farm, Putnam County has tons of ways to celebrate the season! Have you heard about the Ghosts of Putnam County? Check out the story over on our YouTube channel at https://bit.ly/3BoMJrv Gritt’s Fall Fun Farm Sept. 17 – Oct. 30 Bring the whole family out to Gritt’s Farm for their famous, fall fun farm! Thursday and Fridays: 2:00 p.m. – 7:00 p.m., Saturdays: 10:00 a.m. – 7:00 p.m., and Sundays: 10:00 a.m. – 6:00 p.m. Gritt’s Fun Farm features 20+ family fun attractions, including an Adventure Course and Puzzles, pumpkin patch, apple cannons, corn maze that celebrates the farm’s new goats, rides, sweet treats, and more! Tickets are available online again this year, and pre-purchase is strongly suggested to guarantee admission. General Admission & Organization Outing tickets: https://tickets.grittsfarm.com Fear on the Farm September – November, Various Dates Not for the faint of heart – find a haunted house, escape rooms, and motion rides. A member of the National Haunted Attraction Association, Fear on the Farm incorporates the senses for an immersive haunted experience. Visit Fearonthefarmwv.com for details, tickets and dates. Pumpkin Carving Contest Sunday, October 23 Get a free pumpkin	and carving kit to create your best jack-o-lantern at City Park in Hurricane! There will be several age groups and chances to win at this family-friendly fun event! Details at www.hurricanewv.com . Note: some of the activities originally planned for the Hurricane Harvest Festival (canceled due to weather) will be available at the Pumpkin Carving event.) Trick or Treat in the Stacks Thursday, October 27 Visit the Putnam County Library’s Main Branch at 6:00 p.m. for spooky fun and trick-or-treating among the stacks of books. Hurricane Main Street Trick-or-Treat Saturday, October 29 Join the fun on Main Street in Hurricane for a safe and fun trick-or-treat event on Main Street! We’ll close down the street between A-Z storage and the fire department for a fun, safe, street-party type of experience! Hurricane Citywide Trick or Treat Monday, October 31 Put on your spooky costumes and gather sweet treats from 6:00 – 8:00 p.m. in neighborhoods across Hurricane. Putnam Farmers Market Every Saturday May-October Fall harvest season at the Putnam Farmers Market! Every Saturday from May-October, find the market at 971 WV-34 just off the Teays Valley exit. Find in-season produce, locally raised meat, farm fresh eggs, baked goods, local honey, fresh flowers, berries, handmade jewelry and crafts. For a full list of vendors and details, visit pfmwv.com .
Happy Anniversary	anniversary on October 23. Jarred and Maddy Chapman Messinger of Branchland will celebrate their first wedding anniversary on October 23. Brian and Jodi Escue of 1655 Washington Hill Road in Hurricane will celebrate their twelfth wedding anniversary on October 24. Elliott and Brigitte Breedlove of #31 Jones Cove in Hurricane will celebrate their twentieth wedding anniversary on October 25. Chris and Crystal Dawn Harper Colland of Morgantown will celebrate their eighth wedding anniversary on October 25. Steven and Kelly Smith of 2154 Washington Hill Road in Hurricane will celebrate their fourth wedding anniversary on October 25. Bret and Haley King of Bloomdale, Ohio, will celebrate their eighth wedding anniversary on October 26. Delmer and Pam Chapman of 5086 5&20 Mile Road in Frazier’s Bottom will celebrate their fifty-seventh wedding anniversary on October 26. Greg and Rebecca Woodard Rowsey of Milton will celebrate their twenty-first wedding anniversary on October 27.

PUMPKINS & TULIPS



Photo Credit: calvio and pkruger

Pumpkin seeds planted in the spring produce bright orange orbs come autumn. Tulip bulbs placed in the ground in the autumn produce vibrantly colored flowers come springtime. There is another seed...the seed of faith...that may be planted in the springtime of youth or the autumn of life. Whenever faith is planted, God has promised love and mercy when we accept Him as our Father. Visit your house of worship this week; plant your seed of faith in the care of the Creator. He tends pumpkins...and tulips.

Daily Bible Reading						
Leviticus 25:1-22	Leviticus 25:23-38	Leviticus 25:39-55	Leviticus 27:1-15	Leviticus 27:16-34	Numbers 27:1-11	Numbers 36:1-13
Scriptures Selected by the American Bible Society X Daily Devotional at DailyBible.AmericanBible.org						
©2022 Keister-Williams Newspaper Services, P.O. Box 8187, Charlottesville, VA 22906, www.kvnews.com						

BASIC BIBLE

By Ron Allen
304-562-9881

Obedience in Offerings

Leviticus 22:17-25, 31-33

New Testament believers read God's instruction to the children of Israel with the help and guidance of the Holy Spirit who shall teach us all things (John 14:26). In the text before us, God gave Moses instruction concerning offerings which were to be offered up to Him by both the priests and the children of Israel. This instruction spells out that which is acceptable and that which is not acceptable to God.

In verses 18-21, four offerings are listed: offerings to satisfy vows, freewill offerings, burnt offerings, and peace offerings. A burnt offering is an integral part of votive (pertaining to vows), freewill, and peace offerings. When presenting a burnt offering, the sacrifice is totally burned upon the altar such that the smoke ascends as a sweet savor to God above. In both the votive and freewill offerings, the burnt offering is totally consumed. The difference between a votive and freewill offering is the motive which prompts the offering. A votive offering is the promised response to the fulfillment of a prayer. A freewill offering is given in anticipation of the fulfillment of a prayer request.

Verse 21 addresses a different kind of offering. The peace offering involves both a burnt offering that is totally consumed upon the altar and an offering that is consumed by the priests and by the giver of the offering. An animal sacrificed for a peace offering is divided. The fat and two kidneys are offered as a burnt offering to the Lord. The flesh of the sacrifice is divided between the priests and the offering giver. The breast and right thigh are consumed by the priests and the remainder by the giver (Lev. 7:31, 32). Leviticus 7:34 makes it clear that the priests' portion is given to them by the Lord. The entire sacrifice is offered to the Lord. The returning of a portion to the giver which is to be eaten by the giver signifies peace between God and the giver.

In verse 19, God specifies that the animal to be sacrificed, either a votive offering or a freewill offering, may be a bovine (beef), a sheep or a goat. The animal must be a male without blemish. An animal that is blemished in any way is not acceptable. That which is presented to God must be perfect because God is perfect. Anything less than perfect is not acceptable. A perfect animal is required for both offerings — offerings given because of vows and offerings given in anticipation of fulfilled requests. The acceptable offering is totally consumed upon the altar from where it ascends to God.

God's chosen people (the children of Israel) are required to present the same acceptable offering both for that which God has done and for that which God shall do. The same offering is required for both past fulfillment and future fulfillment. God is eternal. He is the great I AM. The same sacrifice is sufficient for both the past and the future.

New Testament believers know that God the Father has provided the perfect sacrifice for us. Jesus was and is without sin. He died upon the cross and ascended to the Father. His sacrifice is sufficient payment of both our past and future failings. It is by the Comforter that we know these things.

The peace offering involves three parties: God, the priests, and the giver. The same sacrifice is consumed by all three parties. The peace offering was to be consumed in the same day that it was given (Lev. 7:15). It is given for the present.

Note that the peace offering can also be given in recognition of that which God has done (votive — the past) and given in anticipation of that which God shall do (freewill — the future) [see v. 21]. It is by way of the peace offering that God's people enjoy their relationship with Him.

We, as New Testament believers, know that the same sacrifice which satisfied our past and future debts also is the Father's provision by which we may enjoy a privileged relationship with Him. Jesus is our peace offering.

Verse 23 would seem to be a contradiction in offering requirement of that stated in verse 20. It is not. The offering that satisfies past and future sin debt is the sacrifice without blemish. The peace offering is for the present, both the present today and the present of every tomorrow which shall come. The freewill peace offering is to be offered in future present days.

New Testament believers are of these future days. We are called to present our peace offering which is our bodies, holy and acceptable, to God as a living sacrifice as our reasonable service (Rom. 12:1). Our peace offering is not perfect — we have yet to receive a body like unto His (I Cor. 15:52).

New Testament believers of today are called to testify of His perfection. Let us be about our Father's business. Let us do that which is acceptable.



GILLISPIE TOWING
MEDIUM & LIGHT DUTY TOWING

304-562-5978
304-561-5998
Fax: 681-233-3363


Billy Gillispie
gillispieenterprises1@gmail.com



TERRY THAXTON EXCAVATING
Commercial * Residential
* Demolitions *
Licensed * Insured

3379 Teays Valley Road
Hurricane, WV 25526

WV009976
(304) 562-2228



Fuels & Oils, Inc.
"Petroleum Distributors Since 1950"
6819 MacCorkle Avenue
St. Albans, WV 25177

Phone: (304) 727-5549
Toll Free: 1-877-644-FUEL
Fax: (304) 727-5115
Hours: M-F 7:30-5 / Sat. 9-12

Jill Oliver, President

Gasolines & Diesel Fuels
K-1 Kerosene
Industrial Oils & Greases
Site Tanks & Pumps
Certified
WV DOT-DBE & WBE

E-mail: oliverfuels@aol.com

BOBS BARBER SHOP
EST - 1968

Staff
Bob Arnold
Don Lorrison
Nathan Arnold
Robert (Al) Arnold
Phone 562-5707

Mon 9:00 - 5:30
Tue 8:00 - 5:30
Wed 8:00 - 5:30
Thurs 8:00 - 5:30
Fri 8:00 - 5:30
Sat 7:30 - 3:00



H&R BLOCK

168 Midland Trail
Hurricane, WV 25526
304-562-5122
Monday - Friday 9-7 Saturday 9-5
FAX 304-562-5155

Allen Funeral Home
Jean, Greg and Wesley Allen
Hurricane, West Virginia

TOWN & COUNTRY SUPPLY
NITRO - Open 7 Days



20 lb.

WHY PAY MORE FOR LESS PROPANE?



15 lb.

OURS EXCHANGE

LP Cylinders
Regulators & Hoses
Special Fittings
Home Installations
Commercial Delivery
Knowledgeable Staff



Southern States

WHITT'S FARM SUPPLY
2536 Main Street
HURRICANE, WEST VIRGINIA
Phone 562-5111

PUTNAM COUNTY BANK
HURRICANE, WEST VIRGINIA
Member Federal Reserve System
Member Federal Deposit Insurance Corporation



netranom COMMUNICATIONS
www.netranom.com


Websites - Networks - Hosting
Phone Systems - Multimedia

2801 Virginia Avenue
Hurricane, WV
304.562.4700

Scott Edwards, Owner
Located in Old Town Hall

HENDERSON INSURANCE, INC.
All Forms of Insurance
SINCE 1949

3275 Teays Valley Road
Hurricane, WV 25526
304-562-9681



Metal Center Recycling

1191 James River Turnpike
Milton, West Virginia

M-F (8 am - 4 pm) Sat. (8 am - 11:30 am)

304-390-5746

HATCHER'S AUTO REPAIR LLC
Light Truck & Auto Repair
2188 Walton Road
CULLODEN, WV 25510
304-743-5867

Obituaries

V. JUNE CARPER
Violetta June Carper, 91, of Nitro, passed away on October 12, 2022 at Teays Valley Center, Hurricane.

She was born on March 26, 1931 to the late Hurst and Tressie D. Young Simmons in Roane County. In addition to her parents, she was preceded in death by her husband, Harold L. Carper and son, Gordon Carper.

June was a member of Teays Valley Missionary Baptist Church and previously worked at Ben Franklin.

She is survived by her loving family, son and daughter in-law: Stanley and Sandy Carper of Winfield; grandson: Stanley Carper Jr. (Whitney), and grandchildren: Cooper and Elliott, all of Simpsonville, SC.

Funeral Service for June was Monday October 17, 2022 at Chapman Funeral Home, Winfield, with Rev. Dr. John D. Smith and Pastor Chad Estep officiating. Burial was in Amma Cemetery, Amma.

PHILIP EDWARD DAVIS
Philip Edward Davis, 65, of Hurricane, passed away on October 9, 2022, at Pikeville Medical Center, Kentucky after complications of surgery.

Ed was born on April 3, 1957 in Putnam County to the late James Garland and Alma Mae Davis. He is also

preceded in death by his wife of 40 years, Brenda Davis; brothers, James "Van" Davis, James "Jim" Davis, Alvin Davis, William "Bill" Davis, Garland "Chuck" Davis; and sister, Madeline Handley.

Ed retired with over 40 years' service of the City of Hurricane Water Department. He had many talents and traits throughout his lifetime, from building his own home to fixing just about anything that was put in front of him. He enjoyed fishing, hunting, watching westerns, tending to his horse "Shadow", donkey "Henry", and dog "Hershey", and spending time with his grandchildren and great grandchildren.

Ed is survived by his 2 daughters, Amy McClure (Timmy) and Lori Matthews (Bobby); brothers, Paul Davis and Timmy Davis; sisters, Eloise Vangilder, Dorothy Berry, Patty Thacker, Linda Dustin, Judy Sowards and Julie Neal; grandchildren, Karrie Hensley (Codey Harrison), Kristen Hensley (Dustin Snyder), Kaitlyn Davis (Michael Akers), Phillip McClure (Elsie Hensley), Jacob Matthews and Halei Matthews; great grandchildren, Madison Call, Owen McClure, Aubrey Akers, Karson Harrison and Carter Harrison; and a host of other nieces and nephews.

Funeral Service was Friday, October 14, 2022 at Chapman Funeral Home,

Hurricane, with Pastor Roger Ross officiating. Burial was in Valley View Memorial Park, Hurricane.

RUBY KNIGHTSTEP MORRISON
Ruby Lee Knightstep Morrison, 96, of Lexington KY, formerly of Dunbar, passed away peacefully on Sunday, October 9, 2022 at her home with her family by her side. Ruby graduated from Point Pleasant High School, Class of 1945. She completed her college degree in Education from West Virginia State College and her Masters Degree from West Virginia University. Ruby taught elementary school in the Kanawha County School System for over 40 years. She continued to substitute teach after retirement. Ruby was an active member of Humphreys Memorial United Methodist Church in Dunbar. She attended First United Methodist Church in Lexington, KY where she assisted with the Backpack program.

Born June 10, 1926 in Leon, she was one of eight children born to the late Charles R. Knightstep and Lizzie Peck Knightstep. In addition to her parents she was preceded in death by her brothers, Tommy Knightstep, Joseph "Jack" Knightstep, Charles R. "Red" Knightstep

For Results Try The Breeze Want Ads



Limestone, Gravel Riprap, Sand

We offer it all plus a variety of delivery
options and great yard prices



304-755-3636

Scary Creek
Industrial Park

304-755-3638

GREAT RATE

This Ad
space
could be yours
for
\$95.00 per year.

304-562-9881

Breeze Want Ad rate is
20¢ per word with
with a \$3.60 minimum

West Virginia Statewide Classified Network

Featured in WVPA Newspapers Across West Virginia

CAREER

TRAIN ONLINE TO DO MEDICAL BILLING! Become a Medical Office Professional online at CTI! Get Trained, Certified & ready to work in months! Call 877-635-0244. The Mission, Program Information and Tuition is located at CareerTechnical.edu/consumer-information. (M-F 8am-6pm ET)

HEALTH/MEDICAL

LOOKING FOR ASSISTED LIVING, memory care, or independent living? A Place for Mom simplifies the process of finding senior living at no cost to your family. Call 1-888-918-8270 today!

STROKE AND CARDIOVASCULAR DISEASE are leading causes of death, according to the American Heart Association. Screenings can provide peace of mind or early detection! Contact Life Line Screening to schedule your screening. Special offer - 5 screenings for just \$149. Call 1-855-915-3562

DON'T LET THE STAIRS LIMIT YOUR MOBILITY! Discover the ideal solution for anyone who struggles on the stairs, is concerned about a fall or wants to regain access to their entire home. Call AmeriGlide today! 1-844-592-5113

PORTABLE OXYGEN CONCENTRATOR May Be Covered by Medicare! Reclaim independence and mobility with the compact design and long-lasting battery of Inogen One. Free information kit! Call 833-274-3943

UP TO \$15,000.00 OF GUARANTEED LIFE INSURANCE! No medical exam or health questions. Cash to help pay funeral and other final expenses. Call Physicians Life Insurance Company-888-217-5559 or visit www.Life55plus.info/vv

DENTAL INSURANCE from Physicians Mutual Insurance Company. Coverage for 350 plus procedures. Real dental insurance - NOT just a discount plan. Do not wait! Call now! Get your FREE Dental Information Kit with all the details! 1-855-405-3412 www.dental50plus.com/press #6258

APPLYING FOR SOCIAL SECURITY DISABILITY or Appealing a Denied

Claim? Call Bill Gordon & Assoc. Our case managers simplify the process & work hard to help with your case. Call 1-844-448-0317 FREE Consultation. Local Attorneys Nationwide [Mail: 2420 N St NW, Washington DC. Office: Broward Co. FL (TX/NM Bar.)]

INTERNET/TV

AT&T INTERNET. Starting at \$40/month w/12-mo agmt. Includes 1 TB of data per month. Get More For Your High-Speed Internet Thing. Ask us how to bundle and SAVE! Geo & svc restrictions apply. Call us today 1-844-358-7158.

4G LTE HOME INTERNET Now Available! Get GoTWS with lightning fast speeds plus take your service with you when you travel! As low as \$109.99/mo! 833-586-1598

DIRECTV STREAM - The Best of Live & On-Demand On All Your Favorite Screens. CHOICE Package, \$84.99/mo for 12 months. Stream on 20 devices in your home at once. HBO Max included for 3 mos (w/CHOICE Package or higher.) No annual contract, no hidden fees! Some restrictions apply. Call IVS 1-855-656-0296

DISH NETWORK. \$64.99 for 190 Channels! Blazing Fast Internet, \$19.99/mo. (where available.) Switch & Get a FREE \$100 Visa Gift Card. FREE Voice Remote. FREE HD DVR. FREE Streaming on ALL Devices. Call today! 1-855-736-4350

EARTHLINK HIGH SPEED INTERNET. As Low As \$49.95/month (for the first 3 months.) Reliable High Speed Fiber Optic Technology. Stream Videos, Music and More! Call Earthlink Today 1-866-305-7264

HUGHESNET SATELLITE INTERNET - 25mbps starting at \$49.99/mo! Get More Data FREE Off-Peak Data. FAST download speeds. WiFi built in! FREE Standard Installation for lease customers! Limited Time, Call 1-877-567-2866

MISCELLANEOUS

BATH & SHOWER UPDATES in as little as ONE DAY! Affordable prices -

No payments for 18 months! Lifetime warranty & professional installs. Senior & Military Discounts available. Call: 844-601-2044

UPDATE YOUR HOME with Beautiful New Blinds & Shades. FREE in-home estimates make it convenient to shop from home. Professional installation. Top quality - Made in the USA. Call for free consultation: 877-802-8381. Ask about our specials!

SAFE STEP. NORTH AMERICA'S #1 WALK-IN TUB. Comprehensive lifetime warranty. Top-of-the-line installation and service. Now featuring our FREE shower package and \$1600 Off for a limited time! Call today! Financing available. Call Safe Step 1-844-803-1282

HANDS ON THE RIVER MASSAGE, Geraldine Gardner, LMT, 3422 Pennsylvania Ave., Charleston, WV. Call (304) 541-9139 for an appointment.

PREPARE FOR POWER OUTAGES TODAY with a GENERAC home standby generator \$0 Money Down + Low Monthly Payment Options Request a FREE Quote. Call now before the next power outage: 1-844-901-2301

THE GENERAC PWRCCELL, a solar plus battery storage system. SAVE money, reduce your reliance on the grid, prepare for power outages and power your home. Full installation services available. \$0 Down Financing Option. Request a FREE, no obligation, quote today. Call 1-833-310-1895

ELIMINATE GUTTER CLEANING FOREVER! LeafFilter, the most advanced debris-blocking gutter protection. Schedule a FREE LeafFilter estimate today. 15% off Entire Purchase. 10% Senior & Military Discounts. Call 1-844-295-2840

WESLEY FINANCIAL GROUP, LLC TIMESHARE CANCELLATION EXPERTS Over \$50,000,000 in timeshare debt and fees cancelled in 2019. Get free informational package and learn how to get rid of your timeshare! Free consultations. Over 450 positive reviews. Call 844-738-0094



Obituaries

Continued from Page 6

Jr. and Homer Knightstep; sisters, Mary Knightstep and Opal Haught.

She is survived by her husband, Carl F. Morrison; daughter and son-in-law, Carla (John) Kimmons of Lexington KY; grandsons, Chris (Lisa) Kimmons of Johnson City TN, Reverend Doctor Matthew (Jennifer) Kimmons of Lexington KY; great-grandchildren, Lauren Elizabeth Kimmons, Elliott Grace Kimmons, Wesley Drew Kimmons and Daniel Morrison Kimmons; brother Albert (Sharon) Knightstep of Columbus OH. Ruby is also survived by numerous cousins, nieces and nephews.

Graveside service was Friday, October 14, 2022 at Leon Cemetery, Leon.

Dana was a manager for GoMart for many years.

He is survived by his fiancée, Melissa Farmer of Scott Depot; children, Chyanne Farmer (Austin Anderson) and Madison Farmer; grandchildren, Braylee Anderson and Braxton Farmer; brothers, Michael Young (Cathy) of Barboursville and Scott Young (Jani) of Altus, OK; nephew, Justin Young (Daana) and their children, Mason and Kloe; nieces, Amy Carter and her children, Benjamin Carter and Caleb Carter, Heather Jones (Jeffrey), Kristi Young and her son, Dakota, and Shannon Anderson (Wil), and their children Ethan and Mattilyn; cousins Roy Lee Warren, Carmen Johnson, Valerie Gabeheart and Jay Wymer; and many other extended family and friends.

Funeral Service will be Friday at 11:00 am, October 21, 2022 at Chapman Funeral Home, Hurricane with Pastor James Dennis officiating. Burial will follow in Valley View Memorial Park, Hurricane.

DANA STEVEN YOUNG
Dana Steven Young, 59, of Scott Depot, passed away on October 13, 2022.

He was born on October 3, 1963 to the late Victor and Doris Young.



The following events happened on these dates in West Virginia history. To read more, go to e-WV: The West Virginia Encyclopedia at www.wvencyclopedia.org.

Oct. 20, 1990: The current USS West Virginia was commissioned. The USS West Virginia is an Ohio Class Trident ballistic missile submarine that is 560 feet long, 42 feet wide, and displaces 18,750 tons when submerged.

Oct. 21, 1865: Bishop Matthew Wesley Clair Sr. was born in Union. He was one of the first African-Americans elected as a bishop in the predominantly white Methodist Episcopal Church.

Oct. 21, 1918: Hulett

Smith was born in Beckley. In the 1964 gubernatorial primary Smith carried 53 of the state's 55 counties, receiving more votes than his three opponents combined.

Oct. 22, 1693: Lord Thomas Fairfax was born in Kent, England. He inherited five million acres in Virginia, land that included much of the present Eastern Panhandle of West Virginia.

Oct. 22, 1821: Collis P. Huntington was born in Harwinton, Connecticut. In 1869, Huntington purchased the Chesapeake & Ohio Railway and set about extending its tracks from Richmond across southern West Virginia to the Ohio River. There, in 1871, he established a new

Education Alliance
Business & Community for Public Schools

Let's work together
EDUCATIONALIALLIANCE.ORG/PATHWAYS

**Call today and receive a
FREE SHOWER
PACKAGE
PLUS \$1600 OFF**

**SAFE STEP
WALK-IN TUB**
1-844-803-1282

With purchase of a new Safe Step Walk-In-Tub. Not applicable with any previous walk-in tub purchase. Offer available while supplies last. No cash value. Must present offer at time of purchase. CSLB 1082165 NSCB 0082999 0083445

EASE OF USE CERTIFIED **MADE IN TENNESSEE** **BBB ACCREDITED BUSINESS** **LIFETIME LIMITED WARRANTY**

FINANCING AVAILABLE WITH APPROVED CREDIT

city bearing his name.

Oct. 22, 1977: Construction of the New River Gorge Bridge was completed after three years of work. The New River Gorge Bridge in Fayette County is one of West Virginia's best-known landmarks. It is the third-highest bridge in the United States.

Oct. 23, 1943: German prisoners arrived at Camp Ashford in White Sulphur Springs. Built by the U.S. War Department, Camp Ashford was one of two camps in West Virginia that housed prisoners of war during World War II.

Oct. 24, 1929: Composer George Crumb was born in Charleston. In 1968, Crumb was awarded the Pulitzer Prize for "Echoes of Time and the River: Four Processionals for Orchestra."

Oct. 25, 1918: Athlete

Marshall "Biggie" Goldberg was born in Elkins. He led the Chicago Cardinals to the NFL championship in 1947, and was elected to the NFL Hall of Fame in 1958.

Oct. 25, 1951: Writer Denise Giardina was born in Bluefield and raised in neighboring McDowell County. She is best known as a novelist and also has a long history of community activism, including a run for governor.

Oct. 26, 1801: Jefferson County was established from a portion of Berkeley County by the Virginia General Assembly and named for Thomas Jefferson.

Oct. 26, 1934: Athlete Rodney Clark "Hot Rod" Hundley was born in Charleston. Hundley earned first team All-American recognition his senior year at West Virginia

MOTORCYCLES WANTED *BEFORE 1985*



All Makes & Models.
Running or Not. Any Condition.
\$Cash Paid \$ Free appraisals.
CALL: 1- (315)-569-8094

Or Email:
Cyclerestoration@aol.com

REGISTERED, LICENSED AND INSURED
PRECISION MOUNTAIN
PROPERTY MAINTENANCE

Commercial and residential exterior cleaning

Precision Mountain is proud to be a local and veteran-owned company striving to improve the overall appearance of our communities here in the beautiful mountain state. We take tremendous pride in our quality of work and attention to detail in order to provide our customers with their desired outcome.

Sidewalks **Awnings** **Roof washing**
Entry ways **Canopies** **Painting**
Commons areas **Gutters** **Sealing/Staining**

We specialize in exterior cleaning in the form of both pressure and soft washing – a cleaning method that uses low-pressure water to safely clean exterior surfaces of a house or commercial building. Cleans and removes all organic growth such as mold, mildew, moss, bacteria, and other microorganisms.

We also offer parking lot striping, interior and exterior painting, stain/seal of all wooden surfaces, concrete sealing, holiday light installation, and so much more!

Call to schedule a free estimate
304-440-0105 or 681-945-0629
precisionmountainproperty@gmail.com

Absolute Real Estate **Fri, Nov.4, 12:30pm at Holiday Inn Express**
AUCTION **681 Flowing Springs Rd, Ranson, WV**

Beautiful & Private!
45 Acres in Harpers Ferry, WV
Wooded and private with view of the Shenandoah River! 3-car garage w/ unfin. apartment. 5mi to Charles Town. 19mi to Leesburg VA. In cooperation w/ Dandridge Realty Group.
TRFAuctions.com | 434.847.7741 | Micah Torrence WV#2449

University. He averaged 24.5 points per game and scored 2,180 points over his college career, ranking second in WVU history.

e-WV: The West Virginia Encyclopedia is a project of the West Virginia Humanities Council. For more information contact the West Virginia Humanities Council, 1310 Kanawha Blvd. E., Charleston, WV 25301; (304) 346-8500; or visit e-WV at www.wvencyclopedia.org.

LEGAL ADVERTISEMENT	LEGAL ADVERTISEMENT	LEGAL ADVERTISEMENT	LEGAL ADVERTISEMENT	LEGAL ADVERTISEMENT	LEGAL ADVERTISEMENT
---------------------	---------------------	---------------------	---------------------	---------------------	---------------------

NOTICE IS HEREBY GIVEN THAT TAX LIENS FOR FOLLOWING DESCRIBED TRACTS OR LOTS OF LAND OR UNDIVIDED INTERESTS THEREIN IN THE COUNTY OF PUTNAM WHICH ARE DELINQUENT FOR THE NONPAYMENT OF TAXES FOR THE YEAR 2021, WILL BE OFFERED FOR SALE BY THE UNDERSIGNED SHERIFF TO THE WEST VIRGINIA STATE AUDITOR, IF NOT PAID BY OCTOBER 31, 2022. AFTER OCTOBER 31, 2022, NO PAYMENT FOR DELINQUENT OR CURRENT YEAR TAXES ON THE SAME ACCOUNT WILL BE ACCEPTED BY THE SHERIFF. ALL DELIQUENT REAL ESTATE ACOUNTS MUST BE REDEEMED FROM THE STATE AUDITOR.

DISTRICT-01-BANCROFT TOWN			
TICKET	TAXPAYER NAME	PROPERTY DESCRIPTION	TOTAL DUE
0000000015	BAILEY CLARA A	PARCEL A (PRT LOT 2 BANCROFT)	189.26
0000000016	BAILEY CLARA A	PARCEL 40 X 40 BANCROFT	197.78
0000000017	BAILEY CLARA A	0.42 ACRE	213.24
0000000033	CARUTHERS TIFFANI P ET AL	LOTS 149, 150 & 151 BANCROFT	159.79
0000000039	CHEEKS WILLIAM CURTIS JR ET UX	0.62 AC (CALC) BLK 6 BANCROFT	180.25
0000000069	ECHOLS JAMI B	LOT 47 BANCROFT	104.87
0000000070	ECHOLS JAMI B	LOT 46 BANCROFT	377.21
0000000077	FLOWERS DENVER JUNIOR &	.25 AC BANCROFT	217.00
0000000082	FRAME THOMAS A	.24 AC BANCROFT	114.29
0000000086	GAY WILLIAM R ET UX	LOTS 95, 96, 97 BANCROFT	335.64
0000000104	JIVIDEN ALVIN B ET UX	LOT (1/8 AC) BANCROFT	358.36
0000000105	JIVIDEN ALVIN B ET UX	PARCEL 50 X 100 (.11 AC)	103.93
0000000108	KELLEY ARETTA A	PARCEL 1 (2,700 SQFT) & PAR 2	250.95
0000000109	KELLEY KRISTEN R	.31 AC BANCROFT	453.54
0000000110	KELLEY KRISTEN R	PARCEL	121.84
0000000137	MCLAUGHLIN ROBERT K II	0.058 AC BANCROFT	414.18
0000000158	ROBERTSON JAMES	100 X 60 FT LOCK 8	162.63
0000000192	WICK ELIZABETH A	LOTS 30 & 31 BANCROFT	342.24

DISTRICT-02-BUFFALO			
TICKET	TAXPAYER NAME	PROPERTY DESCRIPTION	TOTAL DUE
0000000262	ABSTEN EDWARD L	12.783 AC LITTLE BUFFALO	433.05
0000000277	ADKINS THOMAS A	LOT20 OAKRIDGE SUBD	99.70
0000000278	ADKINS THOMAS A	LOTS 23 & 28 OAKRIDGE	211.38
0000000282	AEH ROYALTY CO	INT IN MIN 16.75 AC & 1,047	88.81
0000000312	AQUILONIA COAL COMPANY	1/2 OF 29.64 AC 18 MILE CRK	73.14
0000000313	AQUILONIA COAL COMPANY	1/2 INT IN 100 AC COAL ONLY	73.92
0000000332	ATHENS GRACIE L	LOT 9 (5 AC) MOUTH OF BUFFALO	831.31
0000000333	ATHENS TOMMIE AND GRACIE	ROYALTIES IRA D BARTRAM	96.84
0000000353	BARNETTE CYNTHIA M	PARCEL A (16.62 AC) & TRACT 1	673.01
0000000372	BLACKBURN FRED THOMAS	5.39 AC W SIDE GREAT KAN RIVER	811.26
0000000385	BLANKENSHIP MARGIE L ET AL	3,737 SQ FT ROBERTSBURG	118.94
0000000428	BOYLES PAUL JR ET UX	28.77 AC PLANTATION CRK	562.87
0000000512	CASTO CARROLL W ET UX	MIN 25 AC MANILLA RD	82.23
0000000519	CASTO ELIZABETH T	2 ACRES	231.75
0000000536	CAVENDER DALE JANE & JEFFERY D	65.75 AC LUKES BRANCH	1135.42
0000000542	CHILDERS MONTEIA	0.59 AC PLINY (PRT TRACT 1)	568.20
0000000555	COBB DORSEL H ET UX	MIN 1/2 98.50 AC & 1 AC BIG	93.95
0000000556	COBB DORSEL JR	98.5 AC BIG BUFFALO	1129.17
0000000558	COBB DORSEL JR	3.41 ACRES BIG BUFFALO	1272.10
0000000560	COBB EMILY	ROYALTIES PUTNAM NATRL	206.19
0000000576	COCHRAN H L ET AL	0.66 AC OLDAKER TOWN	655.84
0000000577	COCHRAN JAMES L ET AL	35 AC 18 MILE CRK	256.60
0000000593	CONNELL NANCY W	ROYALTIES B&F COMPANY LLC	78.86
0000000595	COOPER EMMA	ROYALTIES B&F COMPANY	183.52
0000000616	CORSARO SONDRRA RENAE	12 AC OLDAKER TOWN	264.49
0000000625	CRAFTS WANDA GATES	ROYALTIES FROM MOUNTAINEER GAS	79.64
0000000629	CRAIG ANNA MAE	LOTS 3, 4 & 5 MIDWAY	565.75
0000000630	CRAIG ANNA MAE	LOTS 8, 9, 10, 11, & 12	512.87
0000000648	CURRY RHONDA D	LOTS 16 & 17 FRUTH ADD TO	652.69
0000000674	CURRY DORTHA	1/3 OF 180 AC MIN LITTLE BUFF-	99.17
0000000729	EDWARDS JOHN R	11,979 SQ SQ FT (.30 AC) KAN	155.94
0000000779	EVANS MARK	0.46 ACRE	300.01
0000000784	FELLURE STEVEN	.693 AC	1346.31
0000000785	FELLURE STEVEN E	1.22 ACRES	2320.19
0000000786	FELLURE STEVEN EUGENE	1.443 AC	100.46
0000000787	FELLURE STEVEN MARION &	0.67 AC HONEY CUT	598.02
0000000848	FOX BRENDA KAY	PARCEL 2 (7.50 AC)	496.47
0000000903	GARRISON WENDY ET AL	LOT 8 (5 AC) MOUTH OF BUFFALO	921.40
0000000927	GODDARD MARY	ROYALTIES NYTIS EXPLORATION CO	75.74
0000000965	GRIFFITH LEWIS F	52.33 AC 18 MILE CRK	1032.32
0000000966	GRIMM GEORGE A ET UX	COAL, OIL, GAS & OTHER MIN 25	82.23
0000001003	HALE CYNTHIA L	PARCEL B (14.618 AC)	526.17
0000001006	HALL DAVID	1 AC OTTER BR	489.29
0000001028	HARMON EARL & WILDA	ROYALTIES PUTNAM NTRL GAS CO	73.14
0000001031	HARMON STEVE L JR ET UX	.67 AC 18 MILE CRK	400.41
0000001035	HARPER CHARLES & SHEARELL	ROYALTIES FROM MOUNTAINEER GAS	81.72
0000001042	HARRISON BEVERLY L	10.86 AC STAVE BR RD	779.24
0000001086	HENSON EMMA ET AL TRUSTEES	0.3146 AC	113.75
0000001116	HESS CYNTHIA L ET AL	LOT 3 OLD US LOCK 10 KAN RIVER	377.75
0000001127	HIGGINBOTHAM JAMES	20 AC & 32.003 OTTER BR	404.95
0000001128	HIGGINBOTHAM JAMES T	1 AC 18 MILE CRK	2122.57
0000001154	HOBBS EVERETT ET AL	LOT 10 (5 AC) MOUTH OF BUFFALO	356.02
0000001158	HODGES ROBERT S ET AL	1/2 OF 17.35 AC 18 MILE CRK	73.39
0000001161	HOFFMAN ARNOLD J ET UX	1/3 OF 200 AC COAL DUNLAP LD	75.21
0000001172	HUDNALL JASON E	1/2 INT IN38.81 AC HONEYCUTT	383.06
0000001173	HUDNALL JASON E	1/2 INT IN 117.5 AC HONEYCUT	104.85
0000001174	HUDNALL JASON E	1/2 INT IN 119.34 AC HONEYC	439.30
0000001175	HUDSON BARBARA ANN	.67 AC MIDWAY	229.07
0000001177	HUDSON LILLIAN	MIN 1.07 AC MIDWAY	73.14
0000001190	HUMPHREYS JAYNE L	0.3806 AC KAN RIVER	160.20
0000001238	JOHNSON DAVID W ET UX	0.14 AC BUFFALO	72.35
0000001267	KELLEY ARETTA A	SURFACE 1/8 UND INT 40 AC, 10	148.50
0000001268	KELLEY ARETTA A	SURFACE 1/8 UND INT 40 AC, 10	227.01
0000001313	KNAPP PHYLLIS M	ROYALTIES FROM PEAKE ENERGY	81.72
0000001352	LEWIS ALEXIS	MIN RESERVED 16 ACRES	76.78
0000001358	LEWIS O GENE	MIN RESERVED ON 10.509 AC KAN	75.21
0000001359	LEWIS O GENE	OIL, GAS & MIN 4.001 AC	73.14
0000001368	LINVILLE SCOTT W	LOT 32 OAKRIDGE SUBD	124.68
0000001369	LINVILLE SCOTT W	LOT 33 OAKRIDGE SUBD	134.04
0000001370	LINVILLE SCOTT W	LOT 34 OAKRIDGE SUBD	124.68
0000001377	LORD GREG R TRUSTEE BRENDA KAY	PRT LT 16 (4.962 AC) ALPINE AC	281.58
0000001385	LUBIC KAREN ET AL	1/2 UND INT 60 AC OIL & GAS	81.72
0000001386	LUBIC KAREN ET AL	1/2 UND INT 34 1/2 AC & 32 AC	73.14
0000001432	MARTIN MELVIN ET AL	.36 AC 18 MILE CRK	712.08
0000001433	MARTIN MELVIN ET AL	.37 AC 18 MILE CRK	384.01
0000001477	MEADOWS SR FAMILY TRUST	145.86 AC WHITE PINE	1323.66
0000001478	MEADOWS SR FAMILY TRUST	10 AC HUGHEY FK	132.50
0000001488	MINSKER LUCILLE HILL	LOT 50 X 160 KAN HILLS	73.14
0000001496	MOORE HUEY & JOSEPH L	23.5 AC DUNLAP BR	397.29
0000001497	MOORE HUEY & JOSEPH L	36.94 AC TRACT 5	505.07
0000001498	MOORE HUEY & JOSEPH L MOORE	23 1/2 AC DUNLAP BR	223.10
0000001501	MOORE JOSEPH L	.87 AC ROBERTSBURG	765.95
0000001502	MOORE JOSEPH L	TRACT 1 (1.97 AC) 18 MI CRK	148.11
0000001503	MOORE JOSEPH L	ROYALTIES MOUNTAINEER GAS	76.25
0000001505	MORGAN EDWARD D	273.31 AC KAN RIVER & HILLS	1961.66
0000001506	MORGAN EDWARD D ET UX	2020BACKTAX0.567 AC OR 24,696.	372.64
0000001533	NASH MARY M	ROYALTIES PUTNAM NATURAL GAS	73.14
0000001607	OHIO VALLEY UNIVERSITY INC	32 AC COAL	73.14
0000001608	OHIO VALLEY UNIVERSITY INC	INT IN 1/2 INT 32 AC COAL, 34	73.92
0000001609	OHIO VALLEY UNIVERSITY INC	INT 34.50 AC COAL J W SMITH LD	73.14
0000001610	OHIO VALLEY UNIVERSITY INC	2.4 AC OHIO 18 MILE CRK	73.14
0000001611	OHIO VALLEY UNIVERSITY INC	1/2 OF 83 AC MIN HONEY CUT	73.39
0000001612	OHIO VALLEY UNIVERSITY INC	MIN 75 AC 18 MILE CRK & 13	76.00
0000001613	OHIO VALLEY UNIVERSITY INC	MIN 47 AC CRINER LD	73.66
0000001614	OHIO VALLEY UNIVERSITY INC	1/2 OF 81 AC MIN CROSS CRK	73.14
0000001615	OHIO VALLEY UNIVERSITY INC	19.17 ACRES MINERALS	73.14
0000001621	ONESTINGHEL FRANCIS E	INT IN MIN 16.75 AC & 1,047 AC	73.14
0000001635	PARSONS FAMILY IRREV TRUST	11.50 AC STEELE RIDGE	1061.21
0000001656	PAXSON MARY LOU GRITT	LOT 7	260.59
0000001657	PAXSON MARY LOU GRITT	PAR 1 LOTS 13,14 &	1755.60
0000001664	PEARSON RICK	1/3 INT 90.15 AC WADE &	81.33
0000001699	R & R VENTURES LLC	3.80 ACRES REV PARCEL A	1159.00
0000001753	REEVES CHARLES J	10.7 AC 18 MILE CRK	236.91
0000001796	RUTAN CHRISTOPHER SCOTT &	2.753 ACRES	1025.14
0000001843	SINGLETON GARY ET AL	1.999 AC	194.98
0000001926	STANLEY HILDA J	ROYALTIES NYTIS EXPLORATION CO	75.21
0000001927	STANLEY MICHAEL L	ROYALTIES NYTIS EXPLORATION CO	75.21
0000001933	STENGERS JOHN L	INT IN MIN 16.75 AC & 1,047 AC	73.14
0000001936	STEVENS JEFFREY A	24.31 AC	1209.88
0000001960	STOVER HERBERT OTTIE JR	18.5 AC KAN RIVER	482.41
0000001967	STOVER TIMOTHY	PARCEL 1 (1.09 ACRES)	310.33
0000002054	TUCKER KELLY	LOTS 5, 6 & 7 & PRT LOT 4	1458.79
0000002056	TUCKER KELLY LYNN	2 AC 18 MILE CRK	997.94
0000002086	VOLUSIA VENTURES LLC	.50 AC NR MIDWAY	1008.57
0000002092	WALKER IVAL AGENT	ROYALTIES FROM PENN VIRGINIA	78.86
0000002117	WASHINGTON DWAYNE R &	33 AC 25 MILE	3721.02
0000002118	WASHINGTON DWAYNE R &	PARCEL A (20.40 AC)	237.32
0000002119	WASHINGTON DWAYNE R ET UX	PARCEL 208 X 416 EVERGREEN	763.61
0000002207	WILMOT MICHELLE ET AL	.25 AC ROBERTSBURG	948.75
0000002247	WRIGHT NINA L	100 AC WHITE PINE	359.33
0000002283	YOUNG STEPHEN	.78 AC KAN HILLS	265.29

DISTRICT-03-BUFFALO TOWN			
TICKET	TAXPAYER NAME	PROPERTY DESCRIPTION	TOTAL DUE
0000002500	BIAS TIMOTHY E	PRT LOT 19 NARRETTS ADD	277.32
0000002557	CASTO CLINTON L	LOTS 35 & 36 FRONT ST	200.06
0000002565	CASTO JOEY S	LOT B	564.74
0000002574	COBB CYNTHIA M	10449.93 SQ FT HIGH STREET	1627.91
0000002580	COCHRAN ANN	PARCEL B (.45 AC)	205.39
0000002581	COCHRAN ANN ROSE ET AL	LOTS 16 & 17 BLK 6 E BUFFALO	231.00
0000002595	CONLEY IMOGENE B & DAVID A	.20 AC NASH LAND	77.54
0000002626	CYRUS GREGORY N ET AL	LOT 1 SANDSTONE	168.88
0000002684	GOLDEN CRISTY ANN	432 SQ FT	211.36
0000002703	HARRISON JUDITH ANN	LOT 9 NORTH PARK SUBD	1053.82
0000002771	JENNINGS BRIAN HEDRICK TRUST	2.22 ACRES	130.30
0000002781	JIVIDEN THOMAS W	0.857 AC	1015.18
0000002789	JONES BEN C	LOTS 97 & 98 ODELL ADDN	549.30
0000002801	JORDAN DONNIE ET UX	LOT 21 1/2 CORNER WASHINGTON &	782.43
0000002816	KRAYE PROPERTIES LLC	LOTS 18, 19 & 20 E BUFFALO	812.56
0000002817	KRAYE PROPERTIES LLC	LOT 42 ODELL ADD	360.25
0000002832	LEGG EULAH	LOTS 46 & 47 ODELL ADD	119.00
0000002835	LEGG JEFFREY SCOTT	PARCEL (LOT 1)	242.45
0000002865	MARTIN HOWARD W ET AL	LOTS 23 & 24 HERDMAN ADD	378.78
0000002871	MARTIN SANDRA L	PARCEL A (0.36 AC)	567.55
0000002885	MCCLASKEY TAMMY JO	LOT 22 CROSS CREEK VILLAGE	801.26

0000002886	MCCLASKEY TAMMY JO	LOT 23 CROSS CREEK VILLAGE	135.96
0000002916	NORITI LLC	8,017 SQ FT W VA RT 62	663.54
0000002946	RAYNES CHARLES ZACHARY	LOT 8 LAYFAYETTE & WALNUT ST	182.56
0000002948	RAYNES MARY	PARCEL	1312.01
0000002949	RAYNES MARY	PARCEL	169.81
0000002997	SAYNE EDWARD EARL ET UX	LOT 7 (6,000 SQ FT) MAIN &	632.59
0000002998	SAYNE EDWARD EARL ET UX	PRT LOT 20 MAIN ST	92.62
0000002999	SAYNE EDWARD EARL ET UX	LOT SYCAMORE ST	132.20
0000003006	SETSER JEFFREY S	PARCEL 60X167 & HSE	882.32
0000003022	SMITH DAVID L	1/2 INT PRT LOT 57 (148.8 X	494.07
0000003030	SPENCER ROSELEA	6,000 SQ FT	126.59
0000003031	SPENCER ROSELEA	.30 AC RIVER BOTTOM	163.81
0000003083	TUCKER TIMOTHY E ET UX	PRT LOT 57 SYCAMORE & HIGH ST	528.40

TICKET	TAXPAYER NAME	PROPERTY DESCRIPTION	TOTAL
0000003226	ABSTEN & SONS LLC	LOT 118 OAKVALE SUBD	318.39
0000003241	ADKINS CHESTER	ROYALTIES JOHN DIAL & CORE APP	73.14
0000003242	ADKINS CHESTER L	PILLAR ENERGY LLC	73.14
0000003253	ADKINS EDWARD E III	4.5 AC BIG HURRICANE CRK	2308.62
0000003256	ADKINS ERIC N	1.489 ACRES	1015.77
0000003269	ADKINS JACKIE LEE	LOT 2 (0.814 AC)	77.82
0000003297	AEH ROYALTY COMPANY	ROYALTIES CABOT OIL & GAS	83.54
0000003314	ALFORD FRANKLIN D	ROYALTIES CHESAPEAKE APPALACHI	73.14
0000003326	ALLEN DARRELL L ET AL	1/6 OF 1/2 OF 20 AC MIN BUFF	73.14
0000003372	ANCELL REBA N	ROYALTIES CORE APPALACHIA	73.14
0000003383	APPALACHIAN PROPERTIES LLC	LOT EE-4 LAKE WASHINGTON	79.38
0000003384	APPALACHIAN PROPERTIES LLC	LOT EE-9 LAKE WASHINGTON	79.38
0000003385	APPALACHIAN PROPERTIES LLC	LOT EE-13 LAKE WASHINGTON	79.38
0000003387	AQUILONIA COAL COMPANY	1/11 OF 135 AC TRACE TURKEY	73.14
0000003388	AQUILONIA COAL COMPANY	1/4 OF 80 AC ROGERS LAND	73.14
0000003389	AQUILONIA COAL COMPANY	1/2 MIN 20 AC LUTHER GRASS	73.14
0000003390	AQUILONIA COAL COMPANY	1/2 OF 83 AC COAL ONLY	73.39
0000003391	AQUILONIA COAL COMPANY	1/2 OF 57 AC MARTIN LAND	73.14
0000003392	AQUILONIA COAL COMPANY	20% INT IN 25 AC TRACE CRK COA	78.34
0000003393	AQUILONIA COAL COMPANY	20 % INT 100 AC TRACE CRK COAL	73.66
0000003394	AQUILONIA COAL COMPANY	1/2 MIN 61 AC BILL CASDORPH	78.34
0000003395	AQUILONIA COAL COMPANY	9/28 OF 42.50 AC MIN HENRY	73.14
0000003396	AQUILONIA COAL COMPANY	1/4 OF 56 AC MIN LICK CRK	73.14
0000003397	AQUILONIA COAL COMPANY	1/3 OF 110 AC & 10 AC COAL ONL	86.92
0000003398	AQUILONIA COAL COMPANY	COAL ONLY 36.50 AC	73.14
0000003399	AQUILONIA COAL COMPANY	COAL ONLY 21.33 AC	73.14
0000003400	AQUILONIA COAL COMPANY	COAL ONLY 22.50 AC & 1.75 AC	73.14
0000003401	AQUILONIA COAL COMPANY	COAL ONLY 25 AC THOMPSON CRK	73.14
0000003402	AQUILONIA COAL COMPANY	12% INT IN 25 AC MIN TRACE	73.14
0000003416	ARNOLD EVELYN MARIE	ROYALTIES CHESAPEAKE APPALACHI	73.14
0000003432	ASHWORTH KYLE	ROYALTIES COLUMBIA NATURAL RES	73.14
0000003436	ASHWORTH RAY	ROYALTIES COLUMBIA NATURAL RES	73.14
0000003441	ATWOOD DEMMIE JEWELL	ROYALTIES COLUMBIA NATURAL RES	73.14
0000003458	BAILEY AVONELLE	ROYALTIES FROM COOPER GAS	73.14
0000003490	BALLARD DAVID MARTIN	UND INT RENTALS, ROYALTIES &	73.14
0000003493	BALOG JOSEPH D ET UX	17.14 AC CHARLEYS CRK	430.62
0000003496	BANK ONE NA	ROYALTIES DIVERSIFIED PRODUCTI	83.00
0000003534	BAYS CLARENCE	PILLAR ENERGY LLC	73.14
0000003540	BAYS LUCILLE	ROYALTIES MYERS TAYLOR GAS	73.14
0000003569	BEAVER CHRIS & APRIL	PARCEL 12,585.4 SQ FT (.29 AC)	120.70
0000003570	BEAVER CHRISTOPHER & APRIL	13,718 SQ FT (.31 AC) RT 60	412.92
0000003571	BEAVER CHRISTOPHER & APRIL	13.49 AC	612.00
0000003572	BEAVER JANET L	1 AC CHARLEYS CRK	381.62
0000003579	BECKETT DAVID CLAY ET UX	11.26 AC TRACE FORK	1007.66
0000003580	BECKETT DAVID LEE	1.77 AC (CONTAINING PARCELS 2	561.14
0000003608	BENNETTE ZULA E	ROYALTIES CORE APPALACHIA	73.14
0000003619	BESS DANNY & DREMA	LOT 22 SEC 2 BRYN MAWR ADD	475.24
0000003624	BILLUPS CARRIE	ROYALTIES CHESAPEAKE	73.14
0000003638	BIRD CORBETT MATTHEW ET AL	LOTS 9 & 10 PLT 3 HURRICANE	348.00
0000003697	BLACK MARK ALLEN ET UX	2,670 SQ FT (.06 AC) & 2 AC	288.77
0000003714	BLOUNT TAMERA JO ANN	ROYALTIES CORE APPALACHIA	73.14
0000003728	BONER CAROL	ROYALTIES JOHN L DIAL	73.14
0000003729	BONER CAROL	PILLAR ENERGY LLC	73.14
0000003747	BOTKINS-BROWN MARY	ROYALTIES DC MALCOLM	74.62
0000003749	BOTKINS-BROWN MARY	ROYALTIES DC MALCOLM	73.14
0000003750	BOTTS ROBERT C	ROYALTIES DC MALCOLM	73.14
0000003751	BOTTS ROBERT C	ROYALTIES DC MALCOLM	73.14
0000003752	BOTTS ROBERT C	ROYALTIES DC MALCOLM	74.62
0000003753	BOTTS ROBERT C	ROYALTIES DC MALCOLM	73.14
0000003754	BOTTS ROBERT C	ROYALTIES DC MALCOLM	73.14
0000003762	BOWLES CAROLYN	ROYALTIES JOHN DIAL	73.14
0000003785	BRADLEY BARBARA J	REV LOT 88 HURRICANE HTS	440.77
0000003786	BRADLEY BARBARA J	PRT LT 86 PLT 3 HURRICANE HTS	224.55
0000003795	BRADLEY TRAVIS ET UX	10.62 AC BIG HURRICANE CRK	709.77
0000003805	BRASSEUR MILDRED	PAR E(6240 SQFT),PAR D(6624 SQ	8890.42
0000003847	BROWN CORY L & SARAH A	7.34 AC	759.62
0000003849	BROWN HAZEL M ESTATE	ROYALTIES AMCOX OIL & GAS LLC	77.54
0000003871	BRYANT VIOLET GUARDIAN	ROYALTIES CHESAPEAKE APP	73.14
0000003906	BURNETT SANDRA	ROYALTIES I DAVID BARTRAM	71.54
0000003911	BURNS PAULA MYERS	ROYALTIES JOHN L DIAL	73.14
0000003923	BURTON KARIN	ROYALTIES CORE APPALACHIA	73.14
0000003925	BURTON MATTHEW	ROYALTIES CORE APPALACHIA	73.14
0000003928	BURTON RALPH E	ROYALTIES CORE APPALACHIA	73.14
0000003985	CALDWELL JAMES A ET UX	0.75 AC RT 60 COAL MTN	539.90
0000003988	CALDWELL NANCY EST	ROYALTIES AMCOX OIL & GAS LLC	78.00
0000004045	CARPENTER JOSEPH	ROYALTIES CORE APPALACHIA	73.14
0000004048	CARPENTER MICHAEL GLENN	23.24 AC TRACE FORK	185.42
0000004091	CHAFIN JIMMIE	ROYALTIES CHESAPEAKE APP	73.14
0000004092	CHAFIN TERRI JANE	ROYALTIES CHESAPEAKE APP	73.14
0000004093	CHAFIN WILLIAM SILAS	ROYALTIES CHESAPEAKE APP	73.14
0000004101	CHANDLER MILDRED	ROYALTIES CHESAPEAKE APP	73.14
0000004102	CHANEY CLAUDE J	ROYALTIES CORE APPALACHIA	73.14
0000004103	CHANEY DONALD E	ROYALTIES CHESAPEAKE APP	73.14
0000004104	CHANEY EMILY F	ROYALTIES CHESAPEAKE	73.14
0000004106	CHANEY HENRY B JR	ROYALTIES CHESAPEAKE APPALACHI	73.14
0000004113	CHANEY LINZY	1/5 OF MIN 87 AC CLYMERS CRK	78.34
0000004114	CHANEY NAOMI V	ROYALTIES CORE APPALACHIA	73.14
0000004115	CHANEY RALPH	ROYALTIES CHESAPEAKE APPALACHI	73.14
0000004116	CHANEY RANDAL	ROYALTIES CORE APPALACHIA PROD	73.14
0000004117	CHANEY THOMAS A	ROYALTIES CHESAPEAKE APPALACHI	73.14
0000004118	CHANEY WOODROW	ROYALTIES CHESAPEAKE APP	73.14
0000004153	CHARLESTON WELDING CO LLC	0.048 AC	73.14
0000004154	CHARLESTON WELDING CO LLC	15 AC HURRICANE CRK	877.62
0000004155	CHARLESTON WELDING CO LLC	1/2 UND INT PRT LOT 4 (3.86	98.77
0000004156	CHARLESTON WELDING CO LLC	.26 AC	73.14
0000004157	CHARLESTON WELDING CO LLC	1/8 INT IN 82 X 116 PARCEL	74.62
0000004158	CHARLESTON WELDING CO LLC	1/8 INT IN 82 X 116 PARCEL	74.62
0000004159	CHARLESTON WELDING CO LLC	1/8 INT IN 82 X 116 PARCEL	74.62
0000004160	CHARLESTON WELDING CO LLC	1/8 INT IN 82 X 116 PARCEL	74.62
0000004161	CHARLESTON WELDING CO LLC	LOT 3 (1.73 AC) MOUNTAIN VIEW	166.00
0000004162	CHARLESTON WELDING CO LLC	LOT 5 (.84 AC) MOUNTAIN VIEW	143.44
0000004163	CHARLESTON WELDING CO LLC	MIN 1/2 OF LOT 4 (26.29 AC)	73.92
0000004164	CHARLESTON WELDING COMPANY LLC	1/4 UND INT PRT LOT 4 (3.86	79.38
0000004165	CHARLESTON WELDING COMPANY LLC	LOT 2 (0.62 AC) MOUNTAIN EST	124.66
0000004184	CLAGG ELLIS THOMAS ET UX	PRT LOT 10 (.08 AC) SEC 1	101.55
0000004185	CLAGG GERALD A	ROYALTIES NYTIS EXPLORATION CO	73.14
0000004187	CLAMAR INC	ROYALTIES JOHN L DIAL	75.24
0000004190	CLARK DONNA J	UND INT IN 35.34 AC VALLEY	470.92
0000004216	CLATWORTHY ROBERT D ET UX	LOT 158 SEC IV KINGSWOOD ESTS	920.14
0000004243	COLEMAN BILLY LEE ET AL	LOT 1 SYCAMORE TRACE	168.44
0000004244	COLEMAN BILLY LEE ET AL	LOT 5 SYCAMORE TRACE	162.14
0000004246	COLEMAN BILLY LEE ET AL	LOT 9 SYCAMORE TRACE	169.92
0000004279	CONLEY AMANDA A	LOT 4 SEC 1 KINGSWOOD ADD	916.24
0000004291	CONNER JOSEPHINE	ROYALTIES CHESAPEAKE	73.14
0000004293	CONRAD LEONARD L JR	0.75 AC 1/2 MILE OF HURRICANE	76.14
0000004360	COYNER FELISHA G	LOT CC-4 SEC C LAKE WASH-	570.55
0000004361	COYNER G C ADM	ROYALTIES JOHN L DIAL	75.24
0000004381	CREMEENS DONNA GAIL	ROYALTIES CHESAPEAKE APP	73.14
0000004392	CROUCH MAMIE E	LOT 1 (17.23 AC)	193.14
0000004415	CUMMINGS WILLIAM	ROYALTIES MYERS DRILLING CO IN	73.14
0000004416	CUNNINGHAM B JOYCE	ROYALTIES CABOT	73.14
0000004417	CUNNINGHAM B JOYCE	ROYALTIES CABOT	82.54
0000004438	CYRUS ELMER	ROYALTIES MYERS DRILLING CO IN	73.14
0000004462	DALTON CLINTON	ROYALTIES AMCOX OIL & GAS LLC	73.14
0000004463	DALTON FLOYD	ROYALTIES CORE APPALACHIA	73.14
0000004502	DAVIS EARL ET AL	2.45 AC TRACE FORK	113.22
0000004504	DAVIS EARL ET AL	1.7 AC TRACE FORK	628.42
0000004505	DAVIS GLADA E ESTATE	ROYALTIES AMCOX OIL & GAS LLC	73.14
0000004513	DAVIS LINDA K	LOT 62 PLT 2 HURRICANE HTS	1661.82
0000004515	DAVIS MICHAEL WAYNE	1/3 INT MIN 43 AC JORDAN BR	77.00
0000004525	DAY ROY B ET UX	PARCEL OLD RT 60	725.32
0000004526	DAY SHIRLEY JO	25 AC BIG HURRICANE CRK	76.24
0000004530	DEAN TERESA	ROYALTIES FRANKLIN ADKINS	73.14
0000004548	DEITRICK ZYLPHIA	ROYALTIES CORE APPALACHIA	73.14
0000004554	DENNY JAMES L	ROYALTIES CORE APPALACHIA	73.14
0000004556	DENT BENNY S	ROYALTIES PILLAR ENERGY LLC	73.14
0000004560	DENT ROSE AGENT	ROYALTIES PILLAR ENERGY LLC	79.14
0000004563	DENTON RACHEL GUARDIAN	ROYALTIES D C MALCOLM INC	78.00
0000004584	DIXON MICHAEL A ET UX	PARCEL GRANDVIEW DR	1123.33
0000004598	DORIS MARTIN PROPERTIES LLC	LTS GG-15 & 17 LAKE WASHINGTON	87.22
0000004611	DRAKE PATRICIA JEAN	ROYALTIES NYTIS EXPLORATION CO	73.14
0000004616	DRODDY E F ET UX	LOT FF-48 LAKE WASHINGTON	79.38
0000004619	DUFFY REBECCA L	ROYALTIES FROM I DAVID BARTRAM	76.00
0000004666	EASTER SARAH	ROYALTIES MYERS DRILLING CO IN	73.14
0000004668	EDDY MEGHAN K ET CONN	LOT 1 SEC 3 BRYN MAWR ADD	1025.77
0000004683	EDWARDS CLAY	ROYALTIES CANE CREEK ENERGY LL	73.14
0000004686	EDWARDS JOHN II	0.65 AC TRACE CRK	1022.66
0000004687	EDWARDS JOHN W ET UX	PAR 3 (0.58 AC) TRACE FORK	79.38
0000004691	EDWARDS MAIRLIS	ROYALTIES	73.14
0000004696	EDWARDS PATRICIA	ROYALTIES MIDWAY CITY	73.14
0000004697	EDWARDS PAULINE	PILLAR ENERGY LLC	73.14
0000004710	EGGLETON LEO T	ROYALTIES FROM COLUMBIA	73.14
0000004740	ELLIS LORETTA FAY CUMMINGS	ROYALTIES HG ENERGY LLC	76.24
0000004741	ELLIS LORETTA FAYE	ROYALTIES JOHN L DIAL	73.14
0000004750	ELLSWICK ROCKY ET UX	SOUTHERLY 1/2 LOT 156	109.55
0000004758	ESCUDE DOUGLAS K ET UX	LOT 115 SEC I KINGSWOOD EST	365.33
0000004763	ESTEP GEORGE W	ROYALTIES COOPER GAS CO	73.14
0000004764	ESTEP JAMES GLEN	ROYALTIES COOPER GAS	73.14
0000004767	EVANS RUTH	ROYALTIES SPURLOCK BF	76.55
0000004777	FARROW CAROL FAYE	PRT LOT AA-15, PRT LOT AA-14,	208.33
0000004783	FALKNER ROBERT ESMOND	ROYALTIES MOUNTAINEER GAS	73.14
0000004786	FENDER CYNTHIA LYNN	ROYALTIES PATE GAS COMPANY	73.14
0000004791	FERRARI INVEST PROPERTIES LLC	LOTS 17 & 18 WILLIAROSE SUBD	651.92
0000004798	FERRELL MICHAEL R ET UX	1/2 OF 1/2 INT IN 84.11 AC MIN	90.38
0000004802	FERTIG BEVERLY	ROYALTIES CORE APPALACHIA	73.14

LEGAL ADVERTISEMENT		LEGAL ADVERTISEMENT	LEGAL ADVERTISEMENT	LEGAL ADVERTISEMENT	LEGAL ADVERTISEMENT	LEGAL ADVERTISEMENT	
0000004806	FIELDS LEONARD	1.24 ACRES	598.81	0000006670	OHIO VALLEY UNIVERSITY INC	MIN 25 AC	73.14
0000004831	FIZER CHARLES D ET UX	LOTS 7 (9.55 AC), 8, 9 &	415.47	0000006671	OHIO VALLEY UNIVERSITY INC	MIN 45 AC	73.14
0000004875	FORD MELISSA K	LOT 7 (6.03 AC) & LOT 8	943.12	0000006672	OHIO VALLEY UNIVERSITY INC	MIN 22.50 AC BROWNS CRK	73.14
0000004902	FRANCISCO MORIAH NOEL &	.458 AC (EXTENSION OF LOTS 5	1370.22	0000006673	OHIO VALLEY UNIVERSITY INC	MIN 47.50 AC MAY LAND	73.66
0000004903	FRANCISCO SHARON YUVONE ET CON	SURFACE 0.765 AC	668.84	0000006674	OHIO VALLEY UNIVERSITY INC	MIN 78 AC	76.00
0000004930	FUGATE GEORGIA M	ROYALTIES CORE APPALACHIA	73.14	0000006675	OHIO VALLEY UNIVERSITY INC	1/6 OF 19.95 AC MIN BRIDGE	73.14
0000004931	FUGATE GRETCHEN	ROYALTIES CORE APPALACHIA	73.14	0000006676	OHIO VALLEY UNIVERSITY INC	MINERALS ONLY NR HURRICANE PAR	73.14
0000004933	FUGATE WALTER C	ROYALTIES CORE APPALACHIA	73.14	0000006677	OHIO VALLEY UNIVERSITY INC	MIN 1/2 OF 42.62 AC BIG	73.14
0000004934	FULLERTON CRYSTLEE	ROYALTIES COLUMBIA NATURAL RES	73.14	0000006689	ONESTINGHEL FRANCIS E	ROYALTIES CABOT OIL & GAS	73.14
0000004940	GANDEE BRENDA P	LOT C (1.27 AC)	1026.86	0000006741	PAINTER G C	30 AC MIN BROWNS CRK	77.29
0000004966	GARRETT EMOGENE	ROYALTIES CHESAPEAKE	73.14	0000006748	PALMER EARSEL	ROYALTIES COLUMBIA NATURAL RES	73.14
0000005035	GILTINAN KATHERINE B	ROYALTIES CABOT OIL & GAS	73.14	0000006760	PARSONS BERNIECE	.2518 ACRES	473.06
0000005048	GODFREY JOHN S	LOT EE-35 LAKE WASHINGTON	79.38	0000006771	PARSONS KIMBERLY D ET AL	.156 AC RT 60	333.23
0000005049	GODFREY JOHN S	LOT EE-36 SEC E LAKE WASH-	79.38	0000006777	PATE GEORGE	ROYALTIES AMCOX OIL & GAS LLC	73.14
0000005058	GOFF JEFFREY SCOTT	.9 AC SAND FORK	525.39	0000006788	PAUL SCOTT	ROYALTIES B&F COMPANY LLC	73.14
0000005073	GORE SUSAN DENT ET CON	62 AC BIG CRK	683.95	0000006789	PAUL SCOTT G	ROYALTIES PATE GAS CO	73.14
0000005074	GORE SUSAN DENT ET CON	.25 AC BIG CRK	74.68	0000006811	PENNINGTON BARBARA	ROYALTIES PILLAR ENERGY LLC	79.11
0000005075	GORE SUSAN DENT ET CON	30 AC BIG CRK	363.69	0000006817	PERKINS BRENDA J	LOT B (1.07 AC) BIG HURRICANE	1427.55
0000005094	GREEN CHARLES ANTHONY ET UX	1.96 AC TRACE CRK	1771.85	0000006828	PERRY SHANE	PARCEL 1 (1.84 AC) & PARCEL	1312.58
0000005113	GREEN VALLEY HOLDINGS LLC	78.64 AC JOES BR & W VA SEC RT	3243.75	0000006834	PERRY SONYA M & TIMOTHY C	COAL, OIL, GAS & OTHER MIN 18	95.00
0000005121	GREEN W SIDNEY	ROYALTIES COLUMBIA	73.14	0000006861	PHELPS WORLEY	1/9 OF 110 AC MIN & 10 AC MIN	75.74
0000005138	GROSE TAMMY	ROYALTIES CHESAPEAKE APPALACHI	73.14	0000006913	PRIESTLEY BRUCE A ET UX	50% INT IN TRACT G SYCAMORE	420.70
0000005154	GUELDA GAYE	ROYALTIES MYERS TOMKIES GAS &	74.17	0000006920	PRUDEN ELOISE F	ROYALTIES FROM FREEMAN GAS CO	73.14
0000005162	GUTHRIE MICHAEL & VALERIE	0.809 ACRES TRACE CRK	571.32	0000006940	RABALAIS CASROLYN JEAN	ROYALTIES CHESAPEAKE APP	76.78
0000005218	HAAS JAMES OTTO ET UX	7 AC BIG CRK	1238.27	0000006948	RADER MARY	ROYALTIES AMCOX OIL & GAS LLC	73.14
0000005219	HAAS WILMA J	ROYALTIES CORE APPALACHIA	73.14	0000006953	RAINES DENNIS EST OF	ROYALTIES CHESAPEAKE APP	73.14
0000005230	HAGER DICKIE	ROYALTIES PILLAR ENERGY LLC	73.14	0000006954	RAINES EDNA	ROYALTIES CHESAPEAKE APP	73.14
0000005247	HALL PAULINE C ET CON	5.24 AC TRACE CRK	143.28	0000006957	RAINES MICHAEL	1/10 INT IN 82.5 AC TURKEY CRK	150.20
0000005252	HALLMAN LA FON	ROYALTIES COLUMBIA	74.94	0000006959	RAINES MICHAEL S ET AL	1/10 INT IN 15 AC TURKEY CRK	85.12
0000005290	HARDEN DAVID WAYNE ET UX	7.95 AC CHARLEY CREEK	148.11	0000006960	RAINES MICHAEL S ET AL	1/10 INT IN 18.1 AC	88.75
0000005291	HARDEN DENNIS	ROYALTIES CHESAPEAKE APPALACHI	73.14	0000006984	RATLIFF CAROL SUE	ROYALTIES AMCOX OIL & GAS LLC	73.14
0000005294	HARDEN TIMOTHY SCOTT ET UX	7.60 AC CHARLEY CREEK	144.99	0000006994	REECE MARY	ROYALTIES SPURLOCK BF	76.52
0000005311	HARPER MARSHA L	LOT 138 SEC III KINGSWOOD PARK	661.03	0000006996	REED WESLEY	ROYALTIES COOPER GAS COMP	73.14
0000005317	HARPER ROGER D ET UX	20.60 AC CHARLEYS CRK	433.58	0000006999	REICH DORIS E	ROYALTIES CORE APPALACHIA	73.14
0000005322	HARRIS BERTIE M	ROYALTIES FROM COLUMBIA	74.94	0000007017	RHODES GREG	ROYALTIES MYERS DRILLING CO IN	73.14
0000005329	HARRIS KATHLEEN	ROYALTIES CORE APPALACHIA	73.14	0000007025	RIE RICKY DALE	LOT 115 HURRICANE HTS ADD	740.66
0000005344	HART ROBERT P	5 AC BROWNS CRK	673.64	0000007036	RICHMOND FAMILY TRUST	ROYALTIES JOHN DIAL	73.92
0000005365	HATTON ALVIN WAYNE	ROYALTIES AMCOX OIL & GAS LLC	73.14	0000007040	RIDER GEORGE O ET UX	PARCEL 60 (.69 AC) TAYLOR LD	142.64
0000005431	HEISER EDWARD N AGENT	ROYALTIES RANDOLPH GAS CO	99.17	0000007045	RIGGS CHRISTY THOMPSON	ROYALTIES FROM I DAVID BARTRAM	73.14
0000005457	HENSON MICHAEL M	0.69 AC BIG HURRICANE CRK	646.20	0000007060	ROACH ANGELIA	ROYALTIES CHESAPEAKE APPALACHI	73.14
0000005499	HINKLE ROXIE E	ROYALTIES CHESAPEAKE APP	76.78	0000007062	ROBERT DECKER HEIRS	ROYALTIES HG ENERGY LLC	73.14
0000005510	HODGE ERSEL R ET UX	LOTS 111 & 112 PLT 3 HURRICANE	579.27	0000007064	ROBERTS BILLIE LAHOMA	ROYALTIES CHESAPEAKE	73.39
0000005521	HODGES GERALDINE	PAR (0.69 AC CALC) WEST SIDE	328.53	0000007070	ROBERTS JACKIE	ROYALTIES CHESAPEAKE APP	73.14
0000005530	HODGES ROBERT S ET AL	LOT F-47 LAKE WASHINGTON	79.38	0000007073	ROBERTS JERRY B	ROYALTIES CORE APPALACHIA	73.14
0000005531	HODGES ROBERT S ET AL	1/11 OF 122 AC MIN TURKEY CRK	74.68	0000007077	ROBERTS LLOYD	ROYALTIES MYERS DRILLING	73.14
0000005532	HODGES ROBERT S ET AL	MIN 11 AC TURKEY CRK	75.48	0000007078	ROBERTS LLOYD R	PILLAR ENERGY LLC	73.14
0000005548	HOLLISTER LOIS	ROYALTIES COLUMBIA	73.14	0000007083	ROBERTSON CURTIS	ROYALTIES MAHUE	73.14
0000005561	HORN LINDA	LOTS 26 & 27 & PRT LOT 25 PLT	882.51	0000007087	ROBERTSON PEARL	ROYALTIES AMCOX OIL & GAS LLC	73.14
0000005566	HOUNSHELL BLONDENIA	ROYALTIES CORE APPALACHIA	73.14	0000007091	ROBINETTE JOHN JR ET UX	PARCEL C (.33 AC) MIDDLECOACH	384.52
0000005579	HUDSON ELIZABETH A ET AL	LOT 19 SEC III MIDDLE COACH	104.89	0000007100	RODGERS JOYCE	ROYALTIES CHESAPEAKE APP	73.14
0000005586	HUGHES ROSE A	ROYALTIES R F TURLEY AGENT	73.14	0000007139	ROSS BONNIE L	11.2291 AC VALLEY LD	264.96
0000005587	HUGHES ROSE A	ROYALTIES DOUGLAS GAS JOHN DIA	73.14	0000007140	ROSS BONNIE L	0.872 AC VALLEY LD	94.06
0000005594	HUNDLEY NATHAN R ET AL	LOT A-52 LAKE WASHINGTON	542.57	0000007144	ROWE RANDALL D & TIFFANI D	LOT 16 PLT 2 HURRICANE HTS	922.88
0000005619	IRBY BREWSTER B	ROYALTIES COLUMBIA NATURAL RES	73.14	0000007145	ROY ALFRED M	ROYALTIES BALLARD GAS	73.14
0000005635	JACKSON WILLIAM J	ROYALTIES FROM TINCHER GAS	73.14	0000007173	RYMAL JAMES AVIS	1/2 INT OIL & GAS 1/6 OF 188 A	76.00
0000005639	JAERAE HOLDINGS LLC	LOT G-16 SEC G LAKE WASHING-	73.14	0000007174	RYMAL JAMES AVIS	1/2 INT OIL & GAS 1/6 OF 12 AC	73.14
0000005648	JEAN E DAY EST	ROYALTIES CORE APPALACHIA	73.14	0000007175	RYMAL JAMES AVIS	1/2 INT OIL & GAS 1/6 OF 33 AC	73.14
0000005653	JENNINGS BRIAN HEDRICK TRUST	.15 AC LAYWELL CRK	121.56	0000007176	RYMAL JAMES AVIS	1/2 INT OIL & GAS 1/6 OF 136 A	74.43
0000005660	JYVIDEN JOHN WILLIAM ET AL	30 AC IDA GLENN LAND	398.07	0000007177	RYMAL JAMES AVIS	1/2 INT OIL & GAS 1/2 OF 45.50	74.43
0000005738	JOHNSON OWEN ET UX	SURFACE ONLY 19.67 AC CLYMERS	357.82	0000007178	RYMAL JAMES AVIS	1/2 INT OIL & GAS 1/6 OF 153 A	74.94
0000005739	JOHNSON OWEN ET UX	SURFACE ONLY 11.03 AC CLYMERS	127.02	0000007179	RYMAL JAMES AVIS	1/2 INT OIL & GAS 1/6 OF 100 A	73.39
0000005743	JOHNSON RICHARD C	ROYALTIES TINCHER GAS CO	73.14	0000007180	RYMAL JOSEPH HOLLEY	1/2 INT OIL & GAS 1/6 OF 188 A	76.00
0000005747	JOHNSON RODNEY	LOT EE-16 SEC E LAKE	77.82	0000007181	RYMAL JOSEPH HOLLEY	1/2 INT OIL & GAS 1/6 OF 12 AC	73.14
0000005756	JOHNSON RODNEY C & JANE E	LOT EE-14 SEC E	77.82	0000007182	RYMAL JOSEPH HOLLEY	1/2 INT OIL & GAS 1/6 OF 33 AC	73.14
0000005780	JOHNSON RODNEY C ET UX	LOT EE-17 LAKE WASHINGTON	77.82	0000007183	RYMAL JOSEPH HOLLEY	1/2 INT OIL & GAS 1/6 OF 136 A	74.43
0000005810	JONES MICHAEL P	LOT 208 HURRICANE HTS ADD	1332.43	0000007184	RYMAL JOSEPH HOLLEY	1/2 INT OIL & GAS 1/2 OF 45.50	74.43
0000005831	JP MORGAN CHASE BANK	ROYALTIES DIVERSIFIED PRODUCTI	83.03	0000007185	RYMAL JOSEPH HOLLEY	1/2 INT OIL & GAS 1/6 OF 153 A	74.94
0000005832	JUNE A REED REVOC TRUST	.25 AC (LT B) & .25 AC (LT C)	2057.28	0000007186	RYMAL JOSEPH HOLLEY	1/2 INT OIL & GAS 1/6 OF 100 A	73.39
0000005835	KALLAS JOHN	ROYALTIES CHESAPEAKE APP	86.40	0000007208	SAMPLES WILLIAM	LOT 2A (0.28 AC)	71.57
0000005851	KELLEY ARETTA A	3/8 UND INT SURFACE 54.13 AC	73.14	0000007209	SAMPLES WILLIAM H ET UX	68.50 AC BROWNS CRK	832.09
0000005853	KELLEY ARETTA A	LOT 20 WILLAROSE SUBD	471.49	0000007212	SANDERS KATHRYN ET AL	0.44 AC BIG HURRICANE CRK	1551.58
0000005860	KELLEY CLAYTON FRANK	LOT 10 (0.94 AC) MOUNTAIN EST	168.42	0000007255	SEARLS DANNY C	PARCEL TRACE CRK	677.55
0000005861	KELLEY CLAYTON FRANK	9.40 AC SNAG CRK	382.44	0000007257	SEARLS FLORA	ROYALTIES TINCHER GAS	73.14
0000005865	KELLY JARENA J GIBSON &	TRACT A (30.96 AC) BUFF CRK	373.06	0000007269	SEARLS JUSTIN R ET UX	13.33 AC TRACE CRK	438.67
0000005872	KERSEY BONNIE	ROYALTIES JOHN DIAL	73.14	0000007271	SEARLS MELISSA ERIN ET AL	14.53 AC RT 60	229.36
0000005883	KINDERMAN DORIS E	ROYALTIES AMCOX OIL & GAS LLC	73.14	0000007293	SERGEANT LINDA	13.44 AC, 60 AC, 29 AC & 15.41	685.38
0000005899	KLINE BARBARA L	ROYALTIES DC MALCOLM INC	288.46	0000007294	SERGEANT LINDA	0.9793 AC	439.45
0000005905	KNIGHT TONY	LOT D-2 LAKE WASHINGTON	595.53	0000007304	SEVERSON MARJORIE L	ROYALTIES FROM D C MALCOLM INC	223.10
0000005909	KRASTS JOHN & LEA ST YVES	LOTS 40, 41 & 42 HOME BUILDERS	965.13	0000007325	SHEETS CHARLES M ET UX	LOT 9 SEC 1 MIDDLECOACH SUBD	773.61
0000005915	KYER LIESA ET AL	0.50 AC RT 60	1375.67	0000007327	SHEETS JERRY & BRANDY D	LOTS 4 & 5 SEC 1 SYCAMORE LANE	436.19
0000005916	KYER PAUL D III	62.85 AC BIG HURRICANE CRK	608.64	0000007330	SHELDON HAROLD CLARK JR ET AL	5.982 AC BROWNS CRK	524.60
0000005917	KYER PAUL D III	24.236 AC BIG HURRICANE CRK	1749.05	0000007340	SHIMP CARRIE S	ROYALTIES CORE APPALACHIA	73.14
0000005918	KYER PAUL D III ET UX	24 AC BIG HURRICANE	289.88	0000007343	SHIRKEY TONY O	1.62 AC TURKEY CRK	597.87
0000005919	KYER PAUL D III ET UX	1 AC BIG HURRICANE & HSE	1821.99	0000007350	SHRUM BARBARA RUTH	ROYALTIES FROM COLUMBIA	73.14
0000005920	KYER PAUL DEAN III ET UX	50 AC BIG HURRICANE CRK	483.98	0000007352	SIGMON SANDRA E	1.02 AC BIG HURRICANE CRK	630.42
0000005930	LAKE CODETTA ANNE	ROYALTIES CABOT	88.49	0000007355	SILBAUGH STEPHEN TROY	MIN 1/2 OF LOT 6 (62.15 AC)	83.28
0000005939	LAMBERT JOANN	PARCEL B (20.19 AC)	853.91	0000007362	SIMPSON BRANDY E	2.7915 AC TRACE FORK MUD RIVER	653.32
0000005941	LANCASTER RENTAL PROPERTIES	LOT BIG HURRICANE CRK	1162.62	0000007370	SKAGGS LARRY K	16.74 AC CHARLEYS CRK	235.34
0000005961	LAWSON EDITH	ROYALTIES CORE APPALACHIA	73.14	0000007371	SKAGGS LARRY K	9.25 AC (LOT 3) CHARLEYS CRK	371.26
0000005965	LAWSON NANCY	ROYALTIES COOPER GAS	73.14	0000007372	SKAGGS LARRY K	.25 AC (LOT 3) CHARLEYS CRK	190.81
0000006004	LEWIS OPAL H	ROYALTIES CORE APPALACHIA	73.14	0000007378	SKEENS JOSHUA ET UX	0.78 AC CHARLEYS CRK	1735.16
0000006008	LEWIS RONNIE	ROYALTIES JOHN DIAL	73.14	0000007383	SKIBA J A	LOT F-21 LAKE WASHINGTON	76.25
0000006045	LONGSTRETH EDWARD C	ROYALTIES D C MALCOLM INC	78.09	0000007388	SKINNER TRAVIS EDWARD ET UX	PARCEL 3 (0.61 AC) BUFF CREEK	595.68
0000006046	LONGSTRETH JEFFREY	ROYALTIES D C MALCOLM INC	78.09	0000007412	SMITH BRENDA L ET AL	36.5 AC COON CRK	426.19
0000006069	LUCAS NATHAN W	W 1/2 OF BB-30 & BB-31 (LESS 5	270.93	0000007508	SMITH DAVID M ET UX	1.51 AC	1211.18
0000006076	LUIKART JOE	3.990 ACRES	654.26	0000007520	SMITH HELEN	ROYALTIES MYERS & TOMKIES GAS	73.14
0000006077	LUIKART JOE	0.208 ACRE	72.68	0000007550	SMITH SARAH ET AL	MIN 7.95 AC RESERVED	71.92
0000006087	MABE ELMER	ROYALTIES MYERS DRILLING CO IN	73.14	0000007597	SOWARDS ELMER C	5 AC CHARLEYS CRK	423.05
0000006115	MALLORY MAGGIE PAUL	ROYALTIES CHESAPEAKE APP	73.14	0000007616	SPANGLER GARNET	ROYALTIES CHESAPEAKE APP	73.39
0000006132	MARKHAM KENNETH E ET UX	PARCEL 100 X 150 SYCAMORE RD	599.01	0000007618	SPANGLER SHIRLEY M	ROYALTIES B&F COMPANY LLC	73.14
0000006134	MARTIN ELIZABETH A	ROYALTIES R F TURLEY	72.55	0000007620	SPEARS MONICA	ROYALTIES CHESAPEAKE APPALACHI	73.14
0000006143	MARTIN RICHARD	ROYALTIES FRANKLIN ADKINS	75.21	0000007644	STANLEY DAN	ROYALTIES CANE CREEK ENERGY LL	73.14
0000006145	MARTIN RUBY	ROYALTIES CHESAPEAKE APP	74.94	0000007646	STANLEY KIMBERLY L	TRACT 3 (5.32 AC) PANTHER LICK	121.41
0000006147	MARTIN THOMAS H	116.14 AC TURKEY CRK	720.51	0000007651	STANLEY WETZEL GARRY ET UX	LOT 4 (7.52 AC) PANTHER LICK	117.25
0000006148	MARTIN THOMAS H ET UX	5 ACRES TURKEY CREEK	594.64	0000007652	STANLEY WETZEL GARRY ET UX	LOT 4 (25 AC) PANTHER LICK	183.27
0000006149	MARTIN W F ET AL	1/2 OF 95.87 AC MIN WOMACK	81.35	0000007653	STANLEY WILLIAM A & CAROLYN S	1.72 AC TRACE FORK	692.07
0000006150	MARTIN W F ET AL	1/2 OF 32 AC MIN WOMACK LAND	73.83	0000007667	STENGER JOHN L	ROYALTIES CABOT OIL & GAS	73.14
0000006151	MARTIN W F ET AL	1/2 OF 15.87 AC MIN WOMACK	71.92	0000007726	STURGEON JACK L	0.83 ACRES (CALC)	77.82
0000006163	MATUSZIEWCZ CHRISTOPHER &	1.06 AC LICK CREEK	72.35	0000007727	STUTLER JOSEPH	ROYALTIES CANE CREEK ENERGY LL	73.14
0000006184	MAYS ANDREW T	LOTS A-28, A-29, 30, A-31 &	184.83	0000007736	SURBER LOUISE	ROYALTIES CANE CREEK ENERGY LL	73.14
0000006189	MCALLISTER LORRAINE	ROYALTIES CORE APPALACHIA	73.14	0000007744	SWAN CHRISTA MILLHOUSE	ROYALTIES COOPER GAS CO	77.54
0000006210	MCCALLISTER EMMA	ROYALTIES CHEASAPEAKE	73.14	0000007746			

PAGE 10

THE HURRICANE BREEZE, HURRICANE, WEST VIRGINIA

THURSDAY, OCTOBER 20, 2022

LEGAL ADVERTISEMENT		LEGAL ADVERTISEMENT		LEGAL ADVERTISEMENT		LEGAL ADVERTISEMENT		LEGAL ADVERTISEMENT		LEGAL ADVERTISEMENT	
0000008851	DRIGGERS MICHAEL S & JULIE K	PARCEL 1 (0.188 AC)	2130.76	0000012874	EASTER JAMES CHARLES ET UX	LOT 3209 32ND ST NITRO	140.59	0000012878	ELLIS NATASHA M	LOT 18 SEC 1 COLONIAL MDWS	1589.63
0000008874	FIFTH THIRD BANK NA	1.649 ACRES GUM STREET	112.45	0000012878	ELLIS NATASHA M	LOT 18 SEC 1 COLONIAL MDWS	1589.63	0000012893	FLETCHER SANDRA K	LOT 11 NITRO HTS	485.10
0000008875	FIFTH THIRD BANK NA	PRT LT 181 ELEANOR	971.26	0000012893	FRAZIER LARRY OSBORNE	LOT 3133, 3131 & PRT OF 3229	120.66	0000012898	FRAZIER LARRY OSBORNE	0.12 AC 31ST ST	92.64
0000008912	GREEN MICHAEL E	LOT 233 NORTHWOODS SEC 5 EAST	5463.98	0000012898	FRAZIER LARRY OSBORNE	0.12 AC 31ST ST	92.64	0000012909	GILES KEVIN L	LOT 1 SEC 1 COLONIAL MDWS	1598.58
0000008939	HARRIS RANDELL A ET UX	PRT LOT 209 ELEANOR	1320.51	0000012899	GILES KEVIN L	LOT 1 SEC 1 COLONIAL MDWS	1598.58	0000012913	GILLISPIE HELEN L ET AL	LOT 2906 29TH ST	450.34
0000008960	HERDMAN CAROL R ET UX	LOT 5 & PRT LOT 6 ELEANOR	246.21	0000012909	GILLISPIE HELEN L ET AL	LOT 2906 29TH ST	450.34	0000012919	GRAVES TODD	LOT 3705 37TH ST NITRO	896.29
0000008977	HIGGINBOTHAM JOHN L &	LOT 178 ELEANOR	1073.30	0000012913	GRAVES TODD	LOT 3705 37TH ST NITRO	896.29	0000012940	HALAD MICHAEL R ET UX	LOT 3714 37TH ST NITRO	324.22
0000009046	KINGS TIRE SERVICE INC	1.29 AC S W V RT 62	5103.29	0000012919	HALAD MICHAEL R ET UX	LOT 3714 37TH ST NITRO	324.22	0000012942	HAMMICKS MARVEL	LOT 18 NITRO HTS SUBD	381.81
0000009051	KOSA JOHN II ET AL	LOT 112 ELEANOR	2838.62	0000012940	HAMMICKS MARVEL	LOT 18 NITRO HTS SUBD	381.81	0000012959	HEROLD SHEILA LYNN ET AL	LOT 3918 39TH ST	391.81
0000009078	LEWIS HOLLEY ESTEL JR &	PRT LOT 180 ELEANOR	665.57	0000012942	HEROLD SHEILA LYNN ET AL	LOT 3918 39TH ST	391.81	0000012965	HILL ROBIN S	LOT 3719 37TH ST	525.82
0000009155	NEWMAN AVIS ANN	LOT 23 SEC II CEDAR HILLS ADD	1506.76	0000012959	HILL ROBIN S	LOT 3719 37TH ST	525.82	0000012974	HUFFMAN RAY A ET UX	LOT 84 SEC III CARRIAGE WAY	204.01
0000009256	SCHMADER THOMAS P IV & STACI	REV LOT 232 SEC 5 NORTHWOODS E	4496.41	0000012965	HUFFMAN RAY A ET UX	LOT 84 SEC III CARRIAGE WAY	204.01	0000012986	JOHNS RUTH	LOT 4117 41ST ST NITRO	133.23
0000009262	SERGENT LINDA K	LOT 51A RED HOUSE FARMS	1346.89	0000012974	JOHNS RUTH	LOT 4117 41ST ST NITRO	133.23	0000012997	KEEFER-BROTHERS JOANN	LOT 3126 31ST ST NITRO	474.18
0000009275	SHORT RANDY S ET UX	PRT LOT 151 ELEANOR	1110.56	0000012986	KEEFER-BROTHERS JOANN	LOT 3126 31ST ST NITRO	474.18	0000013006	KESLING RAY	LOT 3512 35TH ST NITRO	176.25
0000009320	STOVER RICKI LYN ESTATE ET AL	E 70 FT LOT 213 ELEANOR	483.70	0000012986	KEEFER-BROTHERS JOANN	LOT 3512 35TH ST NITRO	176.25	0000013007	KESLING RAY	LOT 3510 35TH ST NITRO	437.43
0000009326	SWETT PAMELA F	LOT 196B RED HOUSE FARMS	742.84	0000012997	KESLING RAY	LOT 3510 35TH ST NITRO	437.43	0000013008	KIM HOLDINGS LLC	LOT 3314 33RD ST NITRO	179.37
0000009339	TEMPLETON KELLY ET AL	LOT 2 SEC 1 JACK KELLY SUBD	234.93	0000013006	KIM HOLDINGS LLC	LOT 3314 33RD ST NITRO	179.37	0000013009	KIM HOLDINGS LLC	LOT 3113 (0.08 AC) 31ST ST	894.38
0000009373	WARD MONICA	LOT 438 NORTHWOODS SUBD	115.23	0000013007	KIM HOLDINGS LLC	LOT 3113 (0.08 AC) 31ST ST	894.38	0000013010	KIM HOLDINGS LLC	LOT 3312 33RD ST NITRO	882.45
0000009378	WATTERS SANDRA SUE	SOUTHEASTERLY 85' OF LOT 97	5193.76	0000013008	KIM HOLDINGS LLC	LOT 3312 33RD ST NITRO	882.45	0000013011	KIM HOLDINGS LLC	LOT 3111 (0.07 AC) 31ST ST	391.81
0000009379	WATTERS SANDRA SUE	LOT E RED HOUSE FARMS	2921.54	0000013009	KIM HOLDINGS LLC	LOT 3111 (0.07 AC) 31ST ST	391.81	0000013013	KING JUDY K	LOT 3 (CARL CLENDENIN SUBD OF	111.85
0000009383	WHITE JONATHAN M & LAUREN E	REV LOT 478 NORTHWOODS	1454.86	0000013010	KING JUDY K	LOT 3 (CARL CLENDENIN SUBD OF	111.85	0000013019	LA VALDOSTA PROPERTIES LLC	LOT 2908 29TH ST NITRO	346.08
0000009391	WILLIAMS MICHELLE L	0.18 AC WEST C STREET	1019.90	0000013013	LA VALDOSTA PROPERTIES LLC	LOT 2908 29TH ST NITRO	346.08	0000013024	LAUREL VALLEY CAPITAL LLC	LOT 4015 40TH NITRO	757.18
0000009392	WILLIAMS RUSSELL LEE ET AL	PRT PARCEL A OF LOT 202	1012.34	0000013019	LAUREL VALLEY CAPITAL LLC	LOT 4015 40TH NITRO	757.18	0000013035	LIPPS KENNETH D ET UX	LOTS 3 & 4 OTTO W DOLIN SUBD	373.63
DISTRICT-06-HURRICANE TOWN				0000013024	LIPPS KENNETH D ET UX	LOTS 3 & 4 OTTO W DOLIN SUBD	373.63	0000013051	MAGANA MARIA	LOT 3014 30TH ST NITRO	737.34
			TOTAL	0000013051	MAGANA MARIA	LOT 3014 30TH ST NITRO	737.34	0000013054	MAIER DAVID ET AL	LOT 61 & 1/2 OF LOT 62	291.51
TICKET	TAXPAYER NAME	PROPERTY DESCRIPTION	DUE	0000013054	MAIER DAVID ET AL	LOT 61 & 1/2 OF LOT 62	291.51	0000013061	MARONEY TRAVIS S & EMILY M	LOT 32 SAUNDERS ADD	1084.88
0000009453	414 GREENWAY ASSOC LLC	0.66 AC	2218.20	0000013061	MARONEY TRAVIS S & EMILY M	LOT 32 SAUNDERS ADD	1084.88	0000013064	MARTY WILLIAM H ET AL	LOT 3013 30TH ST NITRO	174.15
0000009461	ADAMS JAMES P ET UX	LOT 1 SEC 1 WESTERN HILLS ADD	1233.81	0000013064	MARTY WILLIAM H ET AL	LOT 3013 30TH ST NITRO	174.15	0000013070	MCCALLISTER JONATHAN L ET UX	LOT 3316 33RD ST	557.60
0000009495	AKERS REBECCA A	PRT LOT 3 OXLEY FARM	966.04	0000013070	MCCALLISTER JONATHAN L ET UX	LOT 3316 33RD ST	557.60	0000013073	MCCLANAHAN BRETT ET AL	LOT 3513 35TH ST NITRO	524.82
0000009507	ALFORD LISA K	LOT 10 SEC 1 WESTERN HILLS ADD	1516.72	0000013073	MCCLANAHAN BRETT ET AL	LOT 3513 35TH ST NITRO	524.82	0000013117	NEWHOUSE AUDREY B	LOT 93 SAUNDERS ADD	414.39
0000009526	ALLEN TIM W ET UX	LOT 519 SEC 5 MOSS CREEK	3545.96	0000013117	NEWHOUSE AUDREY B	LOT 93 SAUNDERS ADD	414.39	0000013194	ROYAL DEV INSTITUTE LLC	LTS 2802 & 2804 28TH ST	296.55
0000009532	ALPHA HOLDINGS INC	LOT B (0.31 AC)	1788.54	0000013194	ROYAL DEV INSTITUTE LLC	LTS 2802 & 2804 28TH ST	296.55	0000013196	RUCKER JAMES F	LOT 3305 33RD ST NITRO	482.11
0000009540	ANGLIN EARLENE SHARP	PRT LOT 4 S MAIN ST	1968.64	0000013196	RUCKER JAMES F	LOT 3305 33RD ST NITRO	482.11	0000013221	SHAMBLIN VICKIE D ET CON	LOT 63, E 1/2 LOT 62 & W 1/2	918.14
0000009549	ARMSTRONG DIANA L	PRT LOT 27 ORCHARD PARK	1461.11	0000013221	SHAMBLIN VICKIE D ET CON	LOT 63, E 1/2 LOT 62 & W 1/2	918.14	0000013228	SIMPSON JAMES E	LOT 3311 33RD ST NITRO	308.33
0000009550	ARMSTRONG DIANA L	PORTION LOT 28 ORCHARD PARK	82.17	0000013228	SIMPSON JAMES E	LOT 3311 33RD ST NITRO	308.33	0000013235	SLACK LLOYD & PAMELA	EASTERLY 1/2 OF LOT 77 SEC III	117.66
0000009644	BAKER FREDERICK & PATRICIA	LOT 15 HALE STREET SUBD	408.72	0000013235	SLACK LLOYD & PAMELA	EASTERLY 1/2 OF LOT 77 SEC III	117.66	0000013283	TOLER THELMA KATHRYN	LOT 4019 40TH ST NITRO	334.15
0000009652	BALL JUDITH K	LOT 7 SEC 1 WESTERN HILLS ADD	1545.23	0000013283	TOLER THELMA KATHRYN	LOT 4019 40TH ST NITRO	334.15	0000013291	TYLER BUSINESS GROUP INC	LOT 3002 30TH ST NITRO &	1752.36
0000009653	BALL JUDY & RYAN	LOT 604 MCCLURE ESTATES	1998.92	0000013291	TYLER BUSINESS GROUP INC	LOT 3002 30TH ST NITRO &	1752.36	0000013292	TYLER BUSINESS GROUP LLC	LOT 3004 30TH ST NITRO	209.10
0000009674	BASHAM THOMAS P ET AL	LOTS 29 & N 25.05 FT OF LOT	836.73	0000013292	TYLER BUSINESS GROUP LLC	LOT 3004 30TH ST NITRO	209.10	0000013299	WALLS TRACY L	LOT 3817 38TH ST AREA S NITRO	443.35
0000009737	BLADE CREEK DEVELOPMENT LLC	LOT 5001 BLOOMINGDALE SUBD	274.55	0000013299	WALLS TRACY L	LOT 3817 38TH ST AREA S NITRO	443.35	0000013306	WEST VIRGINIA LAND INVEST LLC	LOT 3216 32ND ST NITRO	527.51
0000009738	BLADE CREEK DEVELOPMENT LLC	PRT LOTS 45 & 46 LAKEHURST ADD	76.09	0000013306	WEST VIRGINIA LAND INVEST LLC	LOT 3216 32ND ST NITRO	527.51	0000013333	WORKMAN MICHAEL L	LOT 5 BAILES SUBD	655.90
0000009768	BOWEN JASON & AMANDA	0.18 AC (7954.82 SQFT)	105.13	0000013333	WORKMAN MICHAEL L	LOT 5 BAILES SUBD	655.90	0000013334	WV LAND INVESTMENTS LLC	LOT 3214 32ND ST NITRO	522.66
0000009779	BOYD JONATHAN B ET UX	LOT 3415 SEC 1 BLOOMINGDALE	2582.31	0000013334	WV LAND INVESTMENTS LLC	LOT 3214 32ND ST NITRO	522.66				
0000009822	BROWNE HOWARD R II ET UX	PAR 15-5 PRT 6 (3,000 SQFT)	92.29	DISTRICT-08-POCA							
0000009823	BROWNE HOWARD R II ET UX	LOT 16-B MAPLE HTS ADD	72.04	TICKET	TAXPAYER NAME	PROPERTY DESCRIPTION	DUE				
0000009881	C F PROPERTIES INC	.97 AC SLEEPY CRK RD	2704.45	0000013386	ADKINS SHARON	ROYALTIES VIKING ENERGY CORP	73.14				
0000009901	CANTERBURY KAREN	LOT 9 LYNNHURST	1226.92	0000013389	AEH ROYALTY	INT IN GAS & OIL IN	106.20				
0000009919	CARTE DENNIS G II	LOT 414 SEC 4 PHASE 2 MOSS	3741.16	0000013390	AEH ROYALTY COMPANY	ROYALTIES CABOT OIL & GAS	110.10				
0000009965	CHITTM CLARA E	LOT 24 HENDERSON SUBD	500.64	0000013391	AGOSTI BENNY ET UX	1.79 ACRE	322.82				
0000009975	CLARK DONNA J ET AL	3.60 AC VALLEY HILLS	193.50	0000013397	ALEXANDER JODI SAUL	.12 AC NITRO ANNEX	132.50				
0000010004	CLINE JACQUELYN W ET CON	LOT 118 SEC V KNOLLVIEW EST	1635.55	0000013401	ALFORD NANCY C	ROYALTIES VIKING ENERGY	74.94				
0000010026	COLLINS JANET L	LOT 30 HURRICANE EST	1296.97	0000013427	ANDERSON GORDON	ROYALTIES VIKING ENERGY CORP	73.14				
0000010056	COPLEY BREANNA ET AL	PRT LOTS 10, 11 & 12 BLK C	471.13	0000013437	ANGEL ROBERT Z	ROYALTIES FROM CABOT OIL & GAS	73.14				
0000010057	COPLEY BREANNA ET AL	BACKTAX2020PRT LOTS 10, 11 & 1	530.18	0000013443	AQUILONIA COAL CO	COAL ONLY 1/2 OF 40.97 AC	73.14				
0000010065	COUNTS ROBERT SEAN	1/2 OF LOT 20 TREADWAY ADD	288.62	0000013444	AQUILONIA COAL CO	COAL ONLY 1/2 OF 360 AC	84.06				
0000010066	COUNTS ROBERT SEAN	1/2 OF LOT 20 & LOT 19	1575.62	0000013445	AQUILONIA COAL COMPANY	1/2 OF 25.75 AC W D	73.14				
0000010068	COVERT HAROLD E ET AL	LOT 7 & W 1/2 OF LOT 8 BLK B	1232.12	0000013446	AQUILONIA COAL COMPANY	1/2 OF 73 AC LICK BR COAL ONLY					

LEGAL ADVERTISEMENT		LEGAL ADVERTISEMENT		LEGAL ADVERTISEMENT		LEGAL ADVERTISEMENT		LEGAL ADVERTISEMENT		LEGAL ADVERTISEMENT	
0000014503	EADS FRANCES (BAILEY)	ROYALTIES VIKING ENERGY CORP	73.14	0000016211	ONESTINGHEL FRANCIS E	ROYALTIES CABOT OIL & GAS	73.14				
0000014512	EARLEY JACOB A	LOT 3 (1.19 AC)	879.69	0000016220	ONONDAGA HOLDING CO LLC	ROYALTIES CABOT OIL & GAS	73.14				
0000014556	ELLIS VALERIE R &	LOT 133 SEC 1 FOREST PARK	1856.22	0000016248	PARKER GERTRUDE	ROYALTIES AO CARNEY	73.14				
0000014568	ESTATE OF JANET SUE SMITH LOWE	ROYALTIES D SIMMS AGENCY INC	74.17	0000016293	PAULEY ERIC G	ROYALTIES NYTIS EXPLORATION CO	73.14				
0000014573	ESTEP RACHELLE A	0.3149 AC TRACT 3	711.13	0000016299	PAXTON RUSSELL DOUGLAS	PRT LOT 24 GLASS ADD	494.13				
0000014582	FARIS TIMOTHY & YVONNE	PRT OF PRT LT 3 PLAT 2	771.44	0000016313	PEARSON LEAH	ROYALTIES FROM VIKING ENERGY	73.14				
0000014587	FARRELL BRIAN	TRACT D (2.06 AC)	920.62	0000016314	PEARSON LEAH R	ROYALTIES VIKING	73.14				
0000014593	FEDERAL HOME LOAN MORTGAGE	LOT 83 BLK P RAYMOND CITY	332.15	0000016348	PETRY ERIC A ET AL	LOT 67 SEC V RIVER VALLEY SUBD	1843.88				
0000014594	FEDERAL HOME LOAN MORTGAGE	LOT 84 BLK P RAYMOND CITY	218.41	0000016352	PHARES LESLIE LEONARD II	LOT 2 HIDDEN FARMS SUBD	260.59				
0000014595	FEDERAL HOME LOAN MORTGAGE	LOT 85 BLK P RAYMOND CITY	187.17	0000016353	PHARES LESLIE LEONARD II	LOT 1 HIDDEN FARMS SUBD	415.87				
0000014596	FEDERAL HOME LOAN MORTGAGE	LOTS 87 & 88 BLK P	388.69	0000016376	PLUMLEY DANDEL K ET UX	12 5/8 AC & 17.44 AC LHF	2987.97				
0000014604	FERRARI BRANDON E	1.48 AC CALC POCA RIVER	287.77	0000016402	POTTER JOSHUA & AMY	LOTS 123 & 124 SEC 1 FOREST PK	101.74				
0000014606	FERRARI INVESTMENT PROPERTIES	LOT 201 FOREST PARK	201.23	0000016425	PRICE MARY A	ROYALTIES FROM V C SMITH	73.14				
0000014617	FIELDS RICHARD J ET AL	32.25 AC HARMONS CRK	307.08	0000016436	PRIDDY NANCY ET AL	INT IN 35.50 AC LHF	440.51				
0000014623	FINK SHANNON	13 AC RIGHT FK OF LEFT FK	1154.16	0000016442	PRINGLE ALBERT J	4.54 AC KAN HILLS	675.10				
0000014624	FINNEY EUGENE P	ROYALTIES CABOT OIL & GAS	73.14	0000016443	PRINGLE TODD J & TRACY L	1 ACRE (43,560 SQ FT)	689.27				
0000014625	FINNEY ROBERT	ROYALTIES CABOT	73.14	0000016471	QUADE JAMES L ET UX	LOT 36 GRASSIE ADD BLACK	117.24				
0000014626	FINNEY ROBERT	ROYALTIES CABOT	73.14	0000016473	QUILLEN JAMES ET AL	LOT 91 BLK P RAYMOND CITY	203.07				
0000014642	FISHER ROBERT	ROYALTIES VIKING ENERGY CORP	73.14	0000016477	RAGASE NORA JEAN	CABOT ROYALTIES	73.14				
0000014648	FLETCHER R PARSONS AGT	ROYALTIES VIKING ENERGY CORP	73.14	0000016478	RAGASE NORMA JEAN	ROYALTIES CABOT	73.14				
0000014750	GILLISPIE BILLY WAYNE	34.50 AC (PARCEL) RHF FARLEYS	519.78	0000016495	RAY STELLA	ROYALTIES VIKING ENERGY CORP	73.14				
0000014751	GILLISPIE BILLY WAYNE	.50 AC RHF FARLEYS CRK	326.47	0000016528	RHODES BARBARA GALE	0.457 AC POCA RIVER	76.78				
0000014762	GILTINAN KATHERINE B	ROYALTIES CABOT OIL & GAS	73.14	0000016559	ROBERTS CHARLES & SARITSIA	REV LOT 101 PH I DAVID	1894.97				
0000014768	GOFF WILLIAM FRANKLIN SR	ROYALTIES CABOT OIL & GAS	73.14	0000016566	ROBINSON FAMILY TRUST	ROYALTIES VIKING ENERGY CORP	85.38				
0000014800	GRIMSLEY MARIE	ROYALTIES VIKING	73.14	0000016595	ROWH ALAN LEE	LOT 29 GLASS ADD	601.93				
0000014849	HAGER CAROLYN S	1.81 AC SR62	759.72	0000016596	ROWH ALAN LEE	2 AC ROCK BRANCH	752.69				
0000014856	HAGER ED	6.25 INT IN 334.1 AC LHF	387.38	0000016597	ROWH TERRY ET AL	6.50 ACRE	324.84				
0000014864	HAIKAL LEE MD ET AL	LOT 178 MIDWAY ADD	99.70	0000016602	ROY KEN	12.5 INT IN 9.85 AC LHF	89.94				
0000014865	HAIKAL LEE MD ETAL	2.508 AC	415.25	0000016603	ROY KEN	12.5 INT IN 1.06 AC LHF	70.89				
0000014869	HALL RUTHANNE	ROYALTIES VIKING	73.14	0000016604	ROY KEN	12.5 INT IN 334.1 AC LHF	380.74				
0000014875	HAMMACK ENTERPRISES LLC	1 AC NR NITRO	1079.53	0000016605	RUCH BETTY JANE	ROYALTIES CABOT OIL & GAS	73.14				
0000014876	HAMMACK ENTERPRISES LLC	1.5232 AC NR NITRO	14819.79	0000016607	RUCKER MELISSA	LOT 20 BLK M RAYMOND CITY	252.77				
0000014877	HAMMACK ENTERPRISES LLC	0.5595 ACRE	396.60	0000016620	RUSSELL & SHREWSBURY INVEST	PRT LOT 6A & PRT LOT 6B	773.68				
0000014878	HAMMACK ENTERPRISES LLC	4.6 AC AREA M	3222.34	0000016647	SANSON HAROLD RICHARD	ROYALTIES CABOT	73.14				
0000014879	HAMMACK ENTERPRISES LLC	0.9005 ACRES	9498.62	0000016667	SAYRE TROY R	LOT 186 (0.25 AC) ORTIN HTS	218.41				
0000014886	HANING R A	ROYALTIES CABOT OIL & GAS	73.14	0000016668	SAYRE TROY R	LOT B CONTAINING 0.72 AC	693.33				
0000014906	HARMON DANNY KEITH II ET UX	0.60 AC (26,251 SQFT)	277.77	0000016683	SCARLET OAKS INC	ROYALTIES ALLIANCE PETROLEUM C	73.14				
0000014907	HARMON HOWARD D AGENT	ROYALTIES FROM MOUNTAINEER GAS	162.43	0000016688	SCHOOLCRAFT ROBERT RAY ET UX	PRT LOT 32 (C) GLASS ADD	403.88				
0000014930	HARRIS RAYMOND J ET UX	LOT 1-6-442 ASBURY MANOR TOWN-	649.32	0000016689	SCHOONOVER VIRGINIA	ROYALTIES HUGHES MCCORMICK	73.14				
0000014948	HARRISON MICHAEL L ET UX	PRT OF PRT LOT 4 BLOCK N	261.37	0000016693	SCNECKENGOST ELIZABETH	ROYALTIES VIKING	73.14				
0000014949	HARRISON MICHAEL LEE ET UX	LOT 1	1412.72	0000016708	SHAFFER DAVID M	1 AC	705.05				
0000014961	HARTLEY DAVID G ET AL	MINS RESVD 3.609 AC & 14.026	78.60	0000016712	SHAFFRON JESSICA	27.63 AC HARMONS CRK	225.30				
0000014962	HARTLEY DAVID G ET AL	MINS RESERVED 15.300 AC RT 34	77.29	0000016721	SHAMBLÉN BARBARA D	ROYALTIES CABOT OIL & GAS	73.14				
0000014977	HAWLEY LEWIS R	LOT 34 ROCK BRANCH (.15 AC)	83.81	0000016738	SHANK JOSEPH T	ROYALTIES VELEAIR ENERGY LLC	73.14				
0000014988	HAYNES LARRY A ET UX	13.65 AC (PARCEL A-3) KELLYS	650.72	0000016739	SHANK JOSEPH THOMAS	ROYALTIES CABOT OIL & GAS INC	73.14				
0000014989	HAYNES WILLIAM L	LOT 81 (2.015 AC) SCARLET	1064.67	0000016747	SHELDON HAROLD W ET UX	LOT 8 & 7 HELEN M BUTLER SUBD	265.80				
0000014994	HEDRICK GARY & WAYNE	7.13 AC LHF	188.72	0000016764	SHRIVER FRANK	ROYALTIES VIKING	73.14				
0000015016	HEIDLER MARY C	ROYALTIES VIKING	73.14	0000016765	SHRIVER LAURA	ROYALTIES VIKING	73.14				
0000015020	HENNE VIRGINIA E	2.8 AC LHF	91.10	0000016766	SHRIVER ROBERT	ROYALTIES VIKING	73.14				
0000015021	HENNE VIRGINIA E	3.160 AC LHF	726.11	0000016769	SHURECK WILLIAM J	LOT 8 (18.3 AC) HARMONS CRK	344.94				
0000015027	HENSON AARON	TRACT 2 (0.989 AC) RT 35	248.24	0000016796	SIMPSON BRIAN W	2.18 AC (LOTS V, W & HH)	643.32				
0000015028	HENSON AARON	BACKTAX2020TRACT 2 (0.989 AC)	478.88	0000016813	SKIDMORE GEORGE R	0.879 ACRE POCA RIVER	640.06				
0000015041	HERDMAN CARMEN L	ROYALTIES NYTIS EXPLORATION CO	73.14	0000016814	SKIDMORE GEORGE R	LOT 4 (0.616 AC) SKIDMORE LN	85.63				
0000015045	HICKMAN HELEN	ROYALTIES AO CARNEY	73.14	0000016835	SMITH CAROL	ROYALTIES VIKING	73.14				
0000015067	HILL ANGELA & IRA	LOTS 92 & 93 BLK P RAYMOND	119.71	0000016842	SMITH DANNY R	ROYALTIES LARCH	82.52				
0000015068	HILL ANGELA & IRA	LOTS 94 & 95 BLK P RAYMOND	122.77	0000016849	SMITH DONALD W	ROYALTIES VIKING	73.14				
0000015069	HILL ANGELA & IRA	LOTS 96 & 97 BLK P RAYMOND	170.95	0000016855	SMITH HAROLD D	ROYALTIES AO CARNEY	73.14				
0000015084	HINE HUBER H	ROYALTIES VIKING	73.14	0000016859	SMITH JAMES	ROYALTIES AO CARNEY	73.14				
0000015085	HINE JANE	ROYALTIES AO CARNEY	73.14	0000016860	SMITH JANET SUE ET AL	1/6 UND INT IN 1/2 OF 48 AC	73.14				
0000015105	HOLDEN EVELYN	ROYALTIES VIKING	73.14	0000016862	SMITH JOHN E	ROYALTIES VIKING	73.14				
0000015108	HOLLEY BRIAN E	LOTS 26 & 27 W S GRASSIE ADD	1231.81	0000016863	SMITH JOHN F	ROYALTIES VIKING	73.14				
0000015117	HONAKER ATHALEA	MIN 1/2 INT IN 1/7 OF 162 AC	75.74	0000016879	SMITH NORMAN GENE	ROYALTIES AO CARNEY	73.14				
0000015130	HOWARD D HARMON AGENT	ROYALTIES MOUNTAINEER GAS	147.08	0000016884	SMITH ROGER L	ROYALTIES VIKING	73.14				
0000015144	HUDSON THOMAS G	ROYALTIES CABOT	73.14	0000016887	SMITH W BRYCE	ROYALTIES VIKING	73.14				
0000015158	HUGHES BETTY ESTATE	ROYALTIES FROM CABOT OIL & GAS	76.00	0000016893	SNEDEGAR DEBORAH K ET CON	16.515 AC & 1.635 AC MCLEAN	1439.51				
0000015163	HUGHES LORI ANNE	LOTS 52, 53 & 54 BLK A & .041	682.38	0000016899	SNYDER JIMMY L ET UX	LOT 2 HELEN M BUTLER SUBD	160.35				
0000015167	HUGHES RICHARD EARL	ROYALTIES HUGHES MCCORMICK	73.14	0000016900	SNYDER JIMMY L ET UX	LOT 3 (20 AC) BUTLER SUBD	105.15				
0000015174	HUMPHREY LINDA J	1.332 AC HEIZER CRK	268.15	0000016901	SNYDER JOHN R & REBECCA	LOT 16 HELEN BUTLER SUBD	596.78				
0000015175	HUMPHREY LORI A & TRAVIS L	LOT 32 MARGARET L GRASSIE SUBD	497.64	0000016902	SNYDER JOHN R & REBECCA K	LOT 5 BUTLER SUBD	593.66				
0000015195	HURLEY ALTON RAY	ROYALTIES VIKING ENERGY CORP	74.94	0000016903	SNYDER JOHN R ET AL	.19 AC NITRO ANNEX & PARCEL	955.15				
0000015229	IGO RUTH H	ROYALTIES VIKING ENERGY CORP	79.38	0000016915	SOLVAIRA SPECIALTY LP	3.788 AC 42ND ST	13433.29				
0000015230	INGHRAM NANCY B	ROYALTIES VIKING	73.14	0000016924	SOULE MELANIE JEAN	LOT 9 LEE ACRES SUBD	583.96				
0000015311	JONES DEBRA J	ROYALTIES CABOT	73.14	0000016925	SOULE MELANIE JEAN ET AL	LOT 15 LEE ACRES SUBD	435.57				
0000015312	JONES DEBRA J	ROYALTIES NYTIS EXPLORATION CO	73.14	0000016934	SPENCE J F	MIN 36.37 AC LHF	87.71				
0000015318	JONES JASON SCOTT	.81 AC HEIZER CRK (SURFACE)	140.93	0000016940	SPRINGSTEEN ROBERT B IV ET UX	2.5 AC RT 35	944.37				
0000015325	JONES MARGARET KNAPP										

LEGAL ADVERTISEMENT	LEGAL ADVERTISEMENT	LEGAL ADVERTISEMENT	LEGAL ADVERTISEMENT	LEGAL ADVERTISEMENT	LEGAL ADVERTISEMENT
0000018398 ADKINS GARY	PLOT 7 (3.396 AC), PLOT 8	150.45	0000022406 HOYLMAN LARRY R	11 AC MIN LITTLE HURRICANE	75.48
0000018399 ADKINS GARY F	PLOT 4 (2.122 AC) & PRT PLOT 5	1006.08	0000022442 HUFFMAN JEFFREY L ET UX	LOT 18 SEC 2 SHAWNEE EST	1198.68
0000018400 ADKINS GARY F	PRT PLOT 5 (3.364 AC) CARROLL	95.00	0000022452 HUGHES HELEN J	ROYALTIES NYTIS EXPLORATION CO	73.14
0000018401 ADKINS GARY F	PLOT 6 (4.305 AC) CARROLL RD	102.03	0000022460 HUMPHREYS BRENDA JOYCE ET CON	40 AC BLACK LICK	495.44
0000018462 ALBINE C MARCINE	ROYALTIES PUTNAM NATURAL GAS	90.06	0000022461 HUMPHREYS BRENDA JOYCE ET CON	.25 AC BLACK LICK	148.11
0000018467 ALBUQUERQUE NATIONAL BANK	ROYALTIES CABELL CO GAS CO	146.28	0000022478 HUNT ROBERT B ET UX	LOT C (6 AC)	100.72
0000018485 ALI FREDDY NAZIR	LOT 117 SEC 5 MARINA PARK	248.09	0000022479 HUNT ROBERT B ET UX	LOT B (4 AC)	94.86
0000018504 ALLISON PATRICIA	ROYALTIES V COURTLANDT	73.14	0000022480 HUNT ROBERT B ET UX	LOT A (5 AC) CHES-WAL RD	530.63
0000018568 ANDERSON ORAL JAMES JR	3.10 ACRES	129.36	0000022481 HUNT ROBERT B ET UX	2/3 INT IN 5 AC ROCKY STEP CRK	81.54
0000018575 ANNE S MILLS IRREVOCABLE	1/2 INT PRT PAR C (0.23 AC)	76.25	0000022486 HUNTER JEFFREY ET UX	LOTS 67 SEC 1 RANCH LAKE	85.74
0000018591 AQUILONIA COAL COMPANY	1/2 COAL ONLY OF 40 AC SHEA	79.64	0000022487 HUNTER JEFFREY S ET AL	LOT 66 SEC 1 RANCH LAKE EST	573.76
0000018593 AQUILONIA COAL COMPANY	1/2 OF 49.9 AC COAL ONLY	81.97	0000022577 J FRED & GRANDSON LLC	2.64 ACRES HEDRICK RD	543.35
0000018594 AQUILONIA COAL COMPANY	1/2 OF 34 AC COAL ONLY	78.34	0000022580 J FRED & GRANDSON LLC	LOT 122 SEC II THE WOODS	846.41
0000018595 AQUILONIA COAL COMPANY	COAL ONLY IN 88.25 AC	76.78	0000022595 JACKSON HOLE PROPERTIES LLC	BACKTAX20201 AC VINTROUX HOLLO	397.98
0000018596 AQUILONIA COAL COMPANY	COAL ONLY IN 2 AC & 17.33 AC	73.14	0000022596 JACKSON HOLE PROPERTIES LLC	1 AC VINTROUX HOLLOW	404.30
0000018619 ARNOLD CLINTON ET UX	LOT 2 LONGVIEW SUBD	202.01	0000022600 JACKSON JOHN LEWIS &	PARCEL (LOT 15) MARINA PARK	212.16
0000018645 ARTISAN INTERIORS & BUILDERS	LOT 3205 SEC III CRYSTAL	1002.62	0000022635 JARRELL CHARITY J	1/3 AC TRACT 8 VINTROUX HOLLOW	99.11
0000018712 BABER CHAD	ROYALTIES NYTIS EXPLORATION CO	73.14	0000022671 JEFFRIES DANA L	0.65 ACER MORRIS FORK	711.28
0000018720 BACKUS TERESA E	LOTS 169, 170 & 171 SEC 2	666.75	0000022681 JENNINGS BRIAN HEDRICK TRUST	LOT 699 SEC 5 RANCH LAKE EST	84.06
0000018745 BAILEY KENDRA S	3.55 AC WALNUT GROVE	162.17	0000022733 JOHNSON BURRUS N IV ET UX	12.611 SQ FT	1360.99
0000018798 BALL JUDITH K	.347 AC W VA RT 34 & SEC RT 32	7541.95	0000022755 JOHNSON JAMES E JR & AMANDA	REVISED LOT 104 GRANT VIEW	1449.66
0000018888 BAYLISS JOHN M H III ET UX	LOT 33 BRIERWOOD EST	1197.45	0000022775 JOHNSON MIKE & LUCINDA A	LOT 80 SEC II PH I COBBLESTONE	1735.93
0000018890 BAYLISS SHAWN ET UX	2.56 AC	4378.54	0000022776 JOHNSON MYRIAM G ET CON	8.90 AC ROCKY STEP	934.66
0000018912 BEAUREGARD VIRGINIA	ROYALTIES CORE APPALACHIA	73.14	0000022783 JOHNSON PROPERTIES LLC	0.72 AC SCOTT DEPOT	2763.23
0000018921 BECK LUCY	LOT 114 SEC 5 MARINA PK	196.55	0000022784 JOHNSON PROPERTIES LLC	7,595.91 SQ FT (0.17 AC)	640.82
0000018935 BEGO CARLOS ET UX	BACKTAX2020LOT 860 SEC 5 RANCH	114.34	0000022790 JOHNSON PROPERTIES LLC	LOT 5 (15,908 SQ FT) JONES	4943.42
0000018936 BEGO CARLOS ET UX	LOT 860 SEC 5 RANCH LAKE EST	85.63	0000022791 JOHNSON PROPERTIES LLC	0.55 AC LITTON HTS SUBD	2304.27
0000018948 BELKNAP JIMMY B & AMBER L	LOT B (12,697 SQ FT)	1570.02	0000022793 JOHNSON PROPERTIES LLC	12,175.1 SQ FT (PARCEL B)	903.90
0000018951 BELL MICHAEL J ET UX	LOT 4-3 HERITAGE PLACE	690.82	0000022794 JOHNSON PROPERTIES LLC	LOT 5 ROGERS SECOND SUBD	763.63
0000019004 BIAS ROGER	ROYALTIES NYTIS EXPLORATION	109.84	0000022818 JOHNSON WILLIAM O	ROYALTIES V COURTLANDT SMITH	75.21
0000019006 BIAS ROGER A & MELODY A	33.34 ACRES BILLS CREEK ROAD	589.44	0000022819 JOHNSONS PROPERTIES LLC	PARCEL COON CRK (.62 AC)	688.95
0000019009 BIAS ROGER A ET UX	PRT PARCEL B (.281 AC) VALLEY	5043.70	0000022833 JONES ALICIA LYNN &	UNIT 112 BLDG 9 TEAYS POINTE	756.11
0000019010 BIAS ROGER A ET UX	PRT PARCEL A (.287 AC) RT 33	1495.97	0000022929 JOYCE ADAM H	ROYALTIES EQT	73.14
0000019011 BIAS ROGER ALLEN	PARCEL 1.48 AC	110.32	0000022931 JOYCE CLARENCE NYE	ROYALTIES EQT	73.14
0000019012 BIAS STEPHEN E	TRACT A (0.825 AC)	265.29	0000022933 JOYCE JOAN	2.60 AC VALLEY LAND	927.65
0000019013 BIAS STEPHEN R	.64 AC VALLEY LD RT 33	773.79	0000022934 JOYCE JOAN ET AL	1/12 INT IN 64 AC MIN	73.14
0000019024 BIRD BRIAN M ET UX	LOT 37 SEC II WHITE PINE SUBD	2124.78	0000022935 JOYCE JOAN ET AL	1/12 INT IN 72 1/2 AC MIN	73.14
0000019033 BIRD JAMES NATHAN ET UX	1.01 AC (TRACT A & B)	872.04	0000022936 JOYCE JOAN R	ROYALTIES EQT	73.14
0000019034 BIRD KEVIN W ET UX	LOT 33 WOODBINE FARMS	727.69	0000022940 JOYCE MABEL P	ROYALTIES CHESAPEAKE	74.17
0000019057 BJH PROPERTIES LLC	0.39 ACRE RT 35	1643.44	0000022966 JUSTICE LORANZA D ET UX	LOTS 61 & 59 SEC E TEAYS	1219.33
0000019187 BOSTER THOMAS J II ET UX	LOT 10 FOX RUN SUBD	2179.28	0000023002 KAVE JESSE L	LOT 94 SEC IV WHITE PINES	1578.99
0000019196 BOTKINS-BROWN MARY	ROYALTIES DC MALCOLM	73.14	0000023006 KAYLEE INVESTMENTS LLC	10.1 AC RT 17	684.58
0000019197 BOTTIS RICHARD C	ROYALTIES DC MALCOLM	73.14	0000023019 KEENEY CYNTHIA S	LOTS 222,223,224 & 225 SEC 2	431.46
0000019213 BOWLES CAROL A AGENT	ROYALTIES PUTNAM NATURAL GAS	76.78	0000023061 KENNEDY JOSHUA R &	LOT 3038 SEC 3 CRYSTAL	843.29
0000019214 BOWLES CAROLYN	ROYALTIES UNION GAS AND OIL	75.21	0000023108 KESSLER JASON	ROYALTIES VELAIR	73.14
0000019257 BRADLEY SHERRI	ROYALTIES MOUNTAINEER GAS	93.43	0000023117 KHANH TUAN VU	665 SQ FT (LOT 5-4) HERITAGE	742.70
0000019303 BRISCOE DARIN E	2 AC HARMONS BR	516.02	0000023133 KIMMONS PAMELA A	1/2 OF 1/12 INT IN 64 AC MIN	73.14
0000019340 BROUGHTON PAUL R	LOT 32 SEC 1 PHASE III	1494.57	0000023146 KING ADAM J	LOT 3 (30,527.69 SQ FT)	2586.24
0000019350 BROWN DAVID LEE SR ET UX	LOT 422 SEC 3 RANCH LAKE EST	80.95	0000023150 KING CYLINDA FAITH BYUS	.79 AC BLACK LICK	310.33
0000019353 BROWN DEBRA F ET AL	9.69 AC WALNUT GROVE	456.48	0000023151 KING CYLINDA FAITH BYUS	.25 AC BLACK LICK	139.27
0000019362 BROWN JANET L ET AL	LOT 45 SEC I ROLLING MEADOWS	1470.19	0000023185 KIRKPATRICK LOIS JANE SPENCER	21,760 SQ FT RT 33	908.65
0000019372 BROWN MARY A BOTKINS	ROYALTIES EQT	76.25	0000023192 KISTNER GARTH	LOT 3 SEC IV (2.02 AC) RUSTIC	139.27
0000019411 BTS ENTERPRISES LLC	3 AC RIVER & HILLS RT 33	4305.99	0000023194 KITCHEN SCOTT A ET UX	LOT 33 SCOTT VILLAGE	1403.35
0000019417 BUCKALEW ROY R ET UX	LOT 52 SEC 2 SHAWNEE EST	521.08	0000023199 KLINE KEITH AND LORI	ROAYLTIES CANTUBURY	73.14
0000019424 BULLOCK LAWRENCE R ET UX	PARCEL POPLAR FORK	106.73	0000023214 KNIGHT SUSAN & TONY	1.41 ACRES	1124.17
0000019426 BUMGARDNER RODNEY R	ROYALTIES NYTIS EXPLORATION CO	73.14	0000023232 KOTTAPALLI MAHIJA & AJAY	REV LOT 1803 SEC 1 CRYSTAL	2043.06
0000019464 BURGESS ASHLEY	PARCEL B (0.86 AC) MIZE RD	174.67	0000023253 KUHL CHARLES F ET UX	PRT LOT 14 LITTON HEIGHTS	119.99
0000019465 BURGESS ASHLEY D ET AL	2,365 SQ FT POPLAR FORK	835.94	0000023263 KYLE JESSE L & SHAWNDA	0.41 AC BIG SCARY CRK	301.06
0000019469 BURGESS MARTA SUE	LOTS 641 & 642 SEC 5 RANCH	93.43	0000023291 LANDELL CO LLC	LTS 3 & 4 MT VERNON PLAZA	3075.67
0000019513 BY GRACE & FAITH LLC	PRT LOT 6 ARBAUGH SUBD	6416.58	0000023292 LANDELL COMPANY LLC	PARCEL 3 (7080.15 SQ FT)	2068.04
0000019524 BYUS DONNIE RAY ET UX	TRACT OF .50 AC & HSE	1157.56	0000023293 LANDELL COMPANY LLC	9102.37 SQ FT	2061.81
0000019544 CALABRESE THOMAS E	PRT TRACT 1 (1.48 AC)	725.96	0000023294 LANDELL COMPANY LLC	PARCEL 2 (8239.72 SQ FT)	2005.56
0000019574 CAMPBELL JEFFREY D	LOTS 898, 899, 900 & 901 SEC	91.42	0000023296 LANDELL COMPANY LLC	.28 AC VALLEY LAND	4112.03
0000019634 CARR STEVEN M	0.06 AC LOT 73A CASTLEKNOCK	113.75	0000023297 LANDELL COMPANY LLC	LOT 1 (4 AC) MT VERNON PLAZA	8514.27
0000019686 CASTLE CHARLES E ET AL	PARCEL (PRT TRACT 6) VINT BABY	551.17	0000023326 LARCK ROGER A	0.73 AC WINFIELD RD	519.65
0000019717 CATHEY PATRICIA L	.40 AC RIVER & HILLS	153.59	0000023361 LAYTON ROBERT LEE	ROYALTIES CABELL COUNTY GAS CO	73.14
0000019718 CATHEY PATRICIA L ET AL	529 AC BIG SCARY CRK	625.10	0000023392 LEMON PHILIP D ET UX	5,000 SQ FT, 5,000 SQ FT, PRT	350.98
0000019731 CELIS DEBORAH ANN ET AL	LOTS 695, 696 & 697 SEC 5	74.68	0000023418 LESTER HOMER & DONNA	PARCEL 1 .191 ACRE & PARCEL 2	2611.70
0000019741 CHAFFIN GRANT W ET UX	LOT 526 SEC 4 RANCH LAKE EST	84.06	0000023429 LEWIS CHRISTINA MICHELLE ET AL	LOT 22 MARINA PARK	229.36
0000019747 CHAFIN THOMAS C	LOT 30 CHEYENNE VALLEY	1663.13	0000023433 LEWIS DELL RAY ET AL	LOT 23 SOUTH WINFIELD	825.86
0000019751 CHAMBERS FRANKLIN S & DENISE M	LOT 100 PH 2 SEC 2 COBBLESTONE	1695.31	0000023440 LEWIS KELLI	0.441 AC LONG BR	79.38
0000019783 CHAPMAN WILLIAM BRADFORD ET UX	.455 AC (PARCEL 1) FRIENDSHIP	1215.86	0000023455 LIBERTY MANAGEMENT LLC	4.951 ACRE	3405.09
0000019788 CHARLESTON WELDING CO LLC	2.21 AC POPLAR FORK	98.13	0000023568 LONG MARY	ROYALTIES MOUNTAINEER GAS	104.89
0000019789 CHARLESTON WELDING CO LLC	LOT 30 SEC 1 BRENDONWOOD	192.23	0000023570 LONGSTRETH EDWARD C	ROYALTIES D C MALCOLM INC	73.14
0000019790 CHARLESTON WELDING CO LLC	.50 AC POPLAR FORK	96.55	0000023571 LONGSTRETH JEFFREY	ROYALTIES D C MALCOLM INC	73.14
0000019820 CHINUNTDET PAUL R	LOT 8 DEER RUN	1078.10	0000023648 MADDOX BONNIE S	ROYALTIES CABELL COUNTY GAS CO	73.14
0000019859 CLARK JAMES P	0.40 ACRE VALLEY LAND	4321.05	0000023675 MALONE DANNY E ET UX	LOT 114 SEC 2 SUNRISE ACRES	232.48
0000019872 CLARK MILTON C JR ET AL	1.62 ACRES PARCEL A	302.11	0000023711 MARPLE GILBERT D ET UX	LOT 893 SEC 3B RANCH LAKE EST	87.20
0000019902 CLINE GREGORY A	PRT LOT 5 WALNUT GROVE	1374.72	0000023721 MARTIN BONNIE LOU ET CON	LOT 24 CHEYENNE VALLEY	971.90
0000020055 CONARD DONALD	ROYALTIES VC SMITH	73.14	0000023762 MASON JAMES D ET AL	LOT 108 SEC 1 RANCH LAKE EST	88.75
0000020066 CONLEY TERESA	.31 AC RIVER BOTTOM	317.47	0000023799 MATTHEWS JAY A ET AL	15,450 SQ FT FRAZIERS ADD	1086.85
0000020089 COOK JOHN E III	UNIT D BLDG 6 FAIRWAY GARDENS	1504.09	0000023803 MATTSON BRETT & ANGELICA	LOT 128 SEC 1 RANCH LAKE EST	104.21
0000020090 COOK JOHN E III ET AL	UNIT E BLDG 7 FAIRWAY GARDENS	1472.86	0000023805 MATTSON BRETT & ANGELICA	LOT 130 SEC 1 RANCH LAKE EST	83.83
0000020091 COOK JOHN E III ET UX	UNIT E BLDG 3 FAIRWAY GARDENS	1466.59	0000023846 MCCALLISTER DEBRA L	PARCEL (.55 AC) CROOKED CRK RD	1636.88
0000020098 COOKE BRIAN	3.674 ACRES	837.11	0000023853 MCCALLISTER JANE ELIZABETH	LOT C (6.81 AC) CROOKED CRK	743.00
0000020100 COOKE BRIAN A ET AL	0.416 AC NR MAPLEWOOD	83.28	0000023914 MCCOPPIN GEORGE A	66.5 % INT IN MIN 63 AC LONG B	79.95
0000020179 COYNER MATTHEW	83.39 AC POPLAR FORK	1664.06	0000023920 MCCOPPIN GEORGE A	ROYALTIES NYTIS EXPLORATION CO	139.27
0000020204 CRAWFORD CAROLYN SUE ET AL	5.437 AC	273.86	0000023922 MCCORMICK CHARLES M	10 ACRES BIG SCARY	1544.24
0000020210 CREDE BEVERLY K	LOT 6 APPLE EST	874.38	0000023926 MCCORMICK JONATHAN ET AL	LOT 59 SEC 3 HIDDEN VALLEY EST	2098.98
0000020226 CRINER GARY L ET UX	LOT 84 CALVIN JONES PROP	1167.19	0000023936 MCCracken ROBERT M	6.751 AC POPLAR FORK RD	1391.37
0000020253 CROUCH JESSIE A	LOT 5 SEC 1 PH 1 CASTLEKNOCK	2142.08	0000023949 MCCUTCHEEN JACALYN RAINES	LOT 21 WOODS & IRONS SUBD	2868.37
0000020307 CYRUS JAMES	ROYALTIES WILLANDT	73.14	0000023954 MCDANIEL TERESA L	0.89 ACRES FROM RT 29/1 TO	914.22
0000020389 DAVIS KENNETH C ET UX	LOT 121 SEC 5 MARINA PARK	221.53	0000023964 MCELFISH CHARLES E	.43 AC VALLEY LAND & LOT 5	15652.24
0000020392 DAVIS LAWRENCE N	LOT 28 BRIERWOOD EST	1110.80	0000024013 MCMULLEN HALBERT W JR	PRT LOT 13 (APPROX 2.50 AC)	387.75
0000020398 DAVIS MELANIE	1.577 ACRES	293.41	0000024061 MEARS JAMES M ET UX	LOT 27 ROSEHILL ACRES	1807.95
0000020402 DAVIS RAYMOND E ET AL	LOT 67 PHASE III	135.62	0000024075 MEEKS ROBERT T & MELISSA D	LOT 9 SEC XIII STONEGATE SUBD	1048.55
0000020416 DAWSON MARY BETH	8 AC POPLAR FORK	1238.52	0000024077 MEEKS ROBERT T ET UX	48.51 & 47.48 AC MCCOWEN LD	1087.61
0000020437 DEARIEN ROBERTA L	LOT 24 PRT 2 MT VERNON MEADOWS	902.08	0000024125 MILBEE JERRY EDWARD ET UX	.50 AC MORRIS FORK	865.78
0000020472 DENNISON WALTER L	LOT 4 BILLS CRK	478.09	0000024147 MILLER DEBORAH LYNN	1.027 AC S WINFIELD OLD RT 34	986.84
0000020473 DENNISON WALTER L	LOT 4-A BILLS CRK	86.25	0000024170 MILLER REBECCA DEAN	ROYALTIES V COURTLANDT SMITH	77.03
0000020487 DENTON RACHEL GUARDIAN	ROYALTIES D C MALCOLM INC	73.14	0000024205 MITCHELL MILLARD	LOT 24 MARINA PARK	184.03
0000020496 DET LLC	LOT 2 STONEGATE PLAZA	16503.94	0000024215 MOBLEY LEWIS ET AL	5/16 MIN 55.75 AC MORRIS FORK	78.34
0000020497 DET LLC	0.41 AC POPLAR FORK CRK	4598.16	0000024270 MOORE DONNA J	UNIT F BLDG 2 FAIRWAY GARDENS	889.37
0000020498 DET LLC	0.95 AC (LOT A) POPLAR FORK	4121.08	0000024346 MORRISON BARKLEY JOE ET UX	TRACT A (0.96 AC)	1292.43
0000020499 DET LLC	.46 AC (PARCEL A) VALLEY LAND	3756.16	0000024350 MORRISON DEBORAH	LOTS 28 & 29 PHASE II CALVIN	356.51
0000020508 DEWESEE PEGGY SUE SUMMERS	0.48 ACRES WV RT 817	773.19	0000024364 MORRISON PHILLIP & BONNIE	ROYALTIES FROM MOUNTAINEER GAS	78.34
0000020509 DEWESEE PEGGY SUE SUMMERS	.62 ACRES WINFIELD RD	229.96	0000024368 MORTON MICHAEL SCOTT	1.604 AC (PLOT 28)	617.24
0000020510 DEWESEE PEGGY SUE SUMMERS	1.0 ACRES WINFIELD RD	1878.37	0000024428 MURPHY DANIEL	LOT 2 (1.855 AC) PAUL H TISON	759.72
0000020573 DODRILL DENNIS R & ANN F	THE TOWNES AT DEVONSHIRE	1725.78	0000024465 MYNES CHRISTINA C ET AL	PARCEL 150' X 105' X 118.3' X	615.99
0000020588 DOOLITTLE JULIA M ET AL	1 AC POPLAR FORK CRK	937.87	0000024507 NEASE JEFFREY W SR ET UX	LOT 22 SEC 2 SHAWNEE EST	989.19
0000020602 DOSS EDDIE	ROYALTIES ENERVEST BRINDLE	110.36	0000024576 NEWMAN MARK A ET UX	LOT A-2 CHERRYWOOD	783.13
0000020603 DOSS EDDIE	ROYALTIES ENERVEST	74.43	0000024613 NORRIS DEBORAH	LOT 2078 BEACON HILL SUBD	2219.27
0000020604 DOSS EDDIE L	ROYALTIES V COURTLANDT	73.14	0000024631 NULL JOHN P	LOT 362 SEC 3 RANCH LAKE EST	84.06
0000020632 DRM INC	PARCEL STATION PLACE	6344.70	0000024640 NUNLEY FREDERICK K	LOT 549 SEC 4 RANCH LAKE EST	184.03
0000020653 DUFFY JASON M	.474 AC VALLEY LD	2008.38	0000024649 NYE GREGORY A ET AL	LOT 1 (1 AC)	644.42
0000020657 DUKE MARQUITA C	LOT 90 SEC 6 WHITES PINES SUBD	1886.07	0000024654 OBYRYN LARRY ET UX	LOT 892 SEC 3B RANCH LAKE EST	100.32
0000020683 DUNCAN MARY M	10.83 AC POPLAR FORK	1323.41	0000024655 OBYRYN LARRY ET UX	PARCEL SEC 3 RANCH LAKE EST	83.14
0000020778 EGGLETON BARBARA ETHEL	PARCEL A (6.041 AC)	1512.95	0000024682 OHIO VALLEY UNIVERSITY INC	MIN 850.67 AC SCARY CRK	73.14
0000020779 EGGLETON ETHEL	1/2 OF 63.63 AC BIRD LAND	85.38	0000024683 OHIO VALLEY UNIVERSITY INC	MIN 4 AC VALLEY LAND	73.14
0000020780 EGGLETON ETHEL	1				

LEGAL ADVERTISEMENT		LEGAL ADVERTISEMENT	LEGAL ADVERTISEMENT	LEGAL ADVERTISEMENT	LEGAL ADVERTISEMENT		
0000025499	ROBERT T MEEKS &	2.10 AC POPLAR FORK ROAD	542.42	0000029933	ELSWICK JOHN NASH & DONNA	18.59 AC & 4.38 AC TRACE CRK	2095.39
0000025500	ROBERT T MEEKS &	LOT 3 (21,985 SQ FT)	657.38	0000029969	ESTATE OF EILEEN E HOFLICH	ROYALTIES V C SMITH	73.14
0000025501	ROBERT T MEEKS &	0.906 AC SCARY CRK	5673.27	0000029980	ESTES WILMA EILEEN	ROYALTIES V COURTLANDT	84.85
0000025503	ROBERT T MEEKS &	1.05 ACRES	1451.61	0000030005	FAULKNER STACEY ANN ET AL	52.27 AC POPLAR FORK	1660.02
0000025506	ROBERT T MEEKS &	LOT 3 GRANADA EST	126.24	0000030006	FAULKNER STACEY ANN ET AL	48.39 AC POPLAR FK	104.38
0000025507	ROBERT T MEEKS &	PARCEL (.27 AC) SEC RT 34/14	132.50	0000030016	FELLURE STEVEN E	2.02 AC RT 35	1309.72
0000025508	ROBERT T MEEKS &	LOT POPLAR FORK RD	2724.17	0000030018	FELLURE STEVEN E	9.15 ACS 5 & 20 MILE CRK	424.62
0000025509	ROBERT T MEEKS & MELISSA	0.78 ACRES	4768.77	0000030027	FIGUEROA ROBIN A	LOT 3713 SEC 3 WINSOR COURT	2711.67
0000025558	ROBINSON LARRY W ET UX	2.01 ACRES	151.24	0000030042	FITZSIMMONS WILLIAM V ET AL	70.78 AC 5 & 20 MILE CRK	755.66
0000025559	ROBINSON LONNIE & TRACY	BACKTAX2020LOT VINTROUX FARMS	350.28	0000030043	FITZSIMMONS WILLIAM VERNON	68.98 AC 5 & 20 MILE CRK	985.82
0000025560	ROBINSON LONNIE & TRACY	LOT VINTROUX FARMS	321.53	0000030073	FORSYTHE NINA	ROYALTIES TEAVEE OIL & GAS INC	73.14
0000025561	ROBINSON LONNIE & TRACY	0.830 AC VINTROUX RD	548.03	0000030175	GIBSON BILLY R ET UX	2.967 AC BIG HURRICANE	341.42
0000025568	ROCHE LIVIA O	PARCEL 1 LOT 8 OAKBRIDGE	2033.07	0000030327	GRIFFITH MARY R	1 AC SOUTH SIDE KAN RIVER	412.33
0000025571	ROCKY STEP REALTY	ROYALTIES FROM NORTH COAST	75.74	0000030338	GUTHRIE MICHAEL G &	52.66 AC 25 MILE CRK	159.05
0000025573	RODEL PROPERTIES	1/2 AC RT 33	171.71	0000030359	HA HENRY	LOT 7 BEAUMONT ACRES	1510.97
0000025582	ROGER K RANDOLPH TRUST	0.466 AC	232.48	0000030364	HAGER HOMES LLC	3.31 ACRES	2969.13
0000025588	ROGER K RANDOLPH TRUST	0.69 AC	706.59	0000030382	HALSTEAD JEFFREY B ET UX	TRACT 2 (8.87 AC) VALLEY LD	1723.95
0000025590	ROGERS BARRY E ET UX	LOT 116 SEC 5 MARINA PARK	137.19	0000030383	HALSTEAD JEFFREY B ET UX	TRACT 1 (3.56 AC)	113.58
0000025591	ROGERS BARRY EDWIN	0.625 AC POPLAR FORK	380.89	0000030384	HALSTEAD JEFFREY B ET UX	0.18 AC COW CREEK	74.68
0000025604	ROGERS STEPHEN EDWARD &	21,310 SQ FT RT 34 LAKE	991.45	0000030443	HAYES CHRISTOPHER R ET UX	31.24 AC PRT TR1 DEXTER POINTE	3471.85
0000025643	ROSE LA DONNA J	LOT 476 SEC 3 RANCH LAKE EST	79.38	0000030466	HENDERSON CLARA E	1/2 OF 155 AC STANLEY LD	107.50
0000025645	ROSE MARY KATHERINE	LOT 26 SEC II POPLAR HILLS	249.66	0000030475	HENRY CONNIE FRANCES SOWARDS	1/2 INT IN 116 AC TRACE CRK	566.52
0000025646	ROSE MARY KATHERINE	BACKTAX2020LOT 26 SEC II POPLA	271.32	0000030493	HILL JASON E & JENNIFER N	27.28 AC RIVER & HILLS	302.14
0000025674	RUDOLPH ANN	TRACT A (1.76 AC) SEC 4C RANCH	73.14	0000030532	HODGES NOEL ETUX	ROYALTIES TEAVEE OIL & GAS INC	75.21
0000025675	RUDOLPH ANN C	LOT 575 SEC 4 RANCH LAKE EST	84.06	0000030543	HOLLEY ADAM MONROE ET UX	3.19 ACRES COW CRK RD	1613.44
0000025695	RUSSELL CAROL R	LOT 9 JONES VILLAGE	2629.50	0000030568	HONEYCUTT SALLY K	1 SHARE 6 AC VALLEY LD	89.26
0000025697	RUSSELL MICHAEL C & LORI	1.16 AC OR LOT 5 KAN HTS	673.01	0000030569	HOOPS JOSHUA A	LOT 61 SLEEPY HOLLOW TOWNSHIP	2004.48
0000025708	RYAN ROBERT	PRT LOT 8 (.54 AC) LITTON HTS	1596.63	0000030625	HUNTER MARY T	ROYALTIES WILLANDT RESOURCES	77.82
0000025728	SAHLEY REALTY CO INC	SURFACE PRT LOT 18 SEC 2	84.06	0000030628	HURLEY NATASHA	LOT 20 WALLACE WOODS	1078.76
0000025729	SAHLEY REALTY COMPANY	2.65 AC VALLEY LD	2630.46	0000030658	JENNINGS BRIAN HEDRICK TRUST	15.33 AC COW CRK	77.29
0000025775	SANTROCK RUTH SMITH	ROYALTIES NYTIS EXPLORATION CO	73.14	0000030659	JVIDEN CHRISTOPHER A ET UX	0.362 AC ST RT 817	1472.86
0000025822	SCHIRTZINGER DUSTIN G	LOT 28 SEC 2 BEECHWOOD	1652.99	0000030667	JOHNSON ANNE H	LOT 2 (23.06 AC) HURRICANE	465.37
0000025861	SCRIVO AMY M	UNIT 125 BLDG 6 TEAYS POINTE	792.99	0000030691	JOHNSON ROBIN L D/B/A	1/4 INT IN 60 AC & 18 AC BIG	343.01
0000025863	SEABOLT JILL A ET AL	LOT 1 (0.564 AC) VALLEY LAND	1033.72	0000030750	JUSTICE ROXANNE	3.10 ACRES	920.57
0000025912	SHAFFER KEVIN B ET UX	E 66 FT OF LOT 8 STEWART ACRES	782.99	0000030769	KERNS JEANA ROBERTS	LOT 4 (0.68 AC)	450.88
0000025962	SHELDON DALLAS D JR ET UX	412 SQ FT	80.77	0000030786	KIM HOLDINGS LLC	LOT 1 CHASE PARK PH 1 SEC 2	5900.42
0000025990	SHOCK ROBERT L ET AL	0.364 AC TEAYS LANE	848.91	0000030841	LANGLEY MARIA	ROYALTIES PUTNAM NATURAL GAS	77.54
0000026014	SHULTZ AARON DAWN KELLY ET AL	0.88 AC CROOKED CRK	127.81	0000030849	LARCK SHAWN A	LOT 238 WALLACE WOODS	3192.52
0000026015	SHULTZ AARON DAWN KELLY ET AL	0.84 AC & 1 AC	1334.70	0000030886	LEGG BERNARD DEAN	10.22 AC BARNETT CRK RESERVED	822.20
0000026016	SHULTZ AARON DAWN KELLY ET AL	PRT OF PRT LOTS 16 & 17 PUTNAM	544.92	0000030888	LEGG E R MRS	ROYALTIES PUTNAM NATRL GAS CO	73.14
0000026017	SHULTZ AARON DAWN KELLY ET AL	PRT OF PRT LOT 18 SEC 2 PUTNAM	2190.53	0000030908	LEWIS KELLI	0.18 AC (RES 40' EASEMENT)	84.68
0000026018	SHULTZ AARON DAWN KELLY ET AL	595 SQ FT PUTNAM GARDENS	73.14	0000030909	LEWIS KELLI	.58 AC 5 & 20 MILE CRK	1094.79
0000026019	SHULTZ AARON DAWN KELLY ET AL	LOTS 19-20-21 SEC 2 PUTNAM	462.11	0000030910	LEWIS KELLI	0.76 AC 5 & 20 MILE CREEK	969.04
0000026020	SHULTZ AARON DAWN KELLY ET AL	2.05 AC	176.23	0000030911	LEWIS KELLI	0.37AC 5 & 20 MILE CREEK	1116.66
0000026021	SHULTZ ROCHE E ET AL	1.059 AC SANDT PROPERTY	924.23	0000030914	LEWIS PAM AGENT	ROYALTIES TEAVEE OIL & GAS INC	73.14
0000026037	SILVEOUS JERRY	ROYALTIES NYTIS EXPLORATION CO	80.97	0000030932	LINVILLE RODNEY W	PRT LOT 3 & PRT LOT 2 (1.88	2613.25
0000026042	SIMMONS SHANNON	1 AC VINT BABY FARMS	376.21	0000030934	LINVILLE STEPHEN G ET AL	LOT 7 SUNNYBROOK EST	1490.55
0000026050	SIMON DAVID A & JONATHAN	LOT 13 WHITE PINE SUBD	1739.84	0000030948	LODGE SERIES IV TRUST	0.83 AC COW CRK	834.40
0000026092	SKILES ARCHIE D ET UX	LOT 13-A MT VERNON HTS	774.30	0000030975	LUIKART JACK W	3.19 AC HURRICANE CRK RD	229.19
0000026140	SLUSS STEPHEN C	0.37 AC SCOTT	79.38	0000030976	LUIKART JACK W & JEAN ANNE	4.06 AC HURRICANE CRK	1654.70
0000026192	SMITH DARRELL E	ROYALTIES FROM PEAKE ENERGY	77.29	0000031015	MATUSIC JOSEPH HENRY JR	TRACT 1 (10.06 AC) & PARCEL	1972.93
0000026208	SMITH DRUE A	LOT 28 SEC I WHITE PINE SUBD	3758.03	0000031024	MCCALLISTER ARTHUR W	ROYALTIES PUTNAM NATURAL GAS	75.74
0000026209	SMITH DRUE A	LOT 31 SEC I WHITE PINE SUBD	4448.52	0000031098	MEADOWS JONATHAN L ET UX	2.482 ACRES	651.62
0000026212	SMITH ERNEST C ET UX	LOT 4 GREEN ACRES (RESUBD OF H	510.48	0000031106	MECKS ROBERT T	17.77 AC & 13.12 AC HURRICANE	649.57
0000026220	SMITH GORDON T ET UX	LOT 500 THISTLEWOODS SUBD	1005.16	0000031108	MECKS ROBERT T ET AL	0.52 AC	2188.03
0000026272	SMITH TIMOTHY S	ROYALTIES ENERVEST	79.89	0000031111	MECKS ROBERT T ET UX	LOT 1A CHAPMAN ADD	1772.48
0000026278	SMITH WARREN E ET UX	PRT LOT 13 SEC 1 SHAWNEE EST	82.52	0000031127	MECKS ROBERT TIMOTHY	68.72 AC SOUTH C & O RAILROAD	1550.18
0000026299	SNYDER JOHN & REBECCA	0.27 AC LITTLE HURRICANE CRK	1203.85	0000031129	MECKS ROBERT TIMOTHY	31.92 AC TACKETTS BR	1605.13
0000026305	SNYDER MATTHEW D & ANGELA	LOT 25 TEAYS FARMS SUBD	1218.71	0000031131	MECKS ROBERT TIMOTHY ET UX	1.98 ACRES	760.49
0000026306	SNYDER SHANE ET UX	32.5 AC BIG SCARY	463.68	0000031145	MELTON THOMAS EUGENE	125.788 AC KAN RIVER	708.56
0000026309	SO CHARLESTON LIONS CLUB	20% INT IN MIN 63 AC LONG BR	73.06	0000031148	MENDENHALL CHARLES TIMOTHY	ROYALTIES SMITH V C/ TEAVEE	73.14
0000026314	SO CHARLESTON LIONS CLUB	20% INT IN MIN 0.9557 AC	73.14	0000031167	MILLER MADELINE H	59.9 AC & 19 AC COW CRK	758.15
0000026337	SORONGON FERDINAND P ET UX	LOT 17 SEC 1 BENT TREE ESTS	2166.78	0000031179	MOBLEY REBECCA J	LOT 120 ROSEWOOD POINT SUBD	1919.80
0000026377	SOWARDS RONNIE L	PARCELA (0.33 AC) MIZE RD	84.06	0000031270	NELSON KELLY GENE	2.41 AC COW CRK	709.32
0000026476	STARKEY DARLENE RUTH	LOT CROOKED CRK	98.90	0000031279	NICHOLAS KEVIN S ET UX	LOT 100 (.39 AC)	163.68
0000026477	STARKEY DARLENE RUTH	0.45 AC CROOKED CRK	192.38	0000031312	OACSIDY JOHN P ET UX	PARCEL B (1.67 AC) CALC	1993.84
0000026539	STEWART PAULA & GEORGE	1 AC POPLAR FORK	453.37	0000031323	OHIO VALLEY UNIVERSITY INC	MIN 60 AC & 18 AC	73.14
0000026589	STOWERS PHILLIP M ET UX	LOT 9 WOODS & IRONS SOUTH	3006.45	0000031324	OHIO VALLEY UNIVERSITY INC	50 AC MIN SUGAR CAMP	73.92
0000026673	SWEENEY DAVID M ET AL	LOT 207 SADDLE DOWNS	965.01	0000031325	OHIO VALLEY UNIVERSITY INC	MIN TRACT 1-A (10 AC) CEDAR	73.14
0000026680	SWISHER BRAD T & KRISTIN D	LOT 48 SEC D TEAYS MDWS	113.27	0000031326	OHIO VALLEY UNIVERSITY INC	MIN TRACT 5 (3 AC), TRACT 6,	73.92
0000026760	TAYLOR GEORGE & TERESA	LOT 8 MARINA PARK	95.00	0000031327	OHIO VALLEY UNIVERSITY INC	MIN 1.409 AC RT 35	73.14
0000026828	TEED JAMES L	LOT 30 SEC 1-A TEAYS FARMS	3126.90	0000031328	OHIO VALLEY UNIVERSITY INC	1/6 INT MIN 80 AC	73.14
0000026829	TEED JAMES L	LOT 31 SEC 1-B TEAYS FARMS	374.31	0000031329	OHIO VALLEY UNIVERSITY INC	2/3 OF 1/2 OF 80 AC MIN VALLEY	73.14
0000026837	TERRY CHRISTOPHER A & ALEXA K	LOT 111 GLENWOOD SUBD	1792.80	0000031330	OHIO VALLEY UNIVERSITY INC	1/6 INT MIN 90 AC	73.14
0000026862	THOMAS BRIAN A & FAITH A	LOT 1297 SEC 1 PH 1 CRYSTAL	200.45	0000031331	OHIO VALLEY UNIVERSITY INC	2/3 OF 1/2 OF 90 AC MIN BIG	73.14
0000026883	THOMAS JACQUELINE L	0.2836 ACRE	793.30	0000031332	OHIO VALLEY UNIVERSITY INC	MIN IN 9.64 AC	73.14
0000026891	THOMAS KAREN A	ROYALTIES D C MALCOLM	79.11	0000031333	OHIO VALLEY UNIVERSITY INC	MIN 4.27 AC RESERVED	73.14
0000026936	THOR REAL ESTATE LLC	LOT 79 SEC 6 TEAYS FARMS SUBD	305.58	0000031334	OHIO VALLEY UNIVERSITY INC	MIN LOTS 5, 6 & 7 (26 AC)	73.14
0000026937	THOR REAL ESTATE LLC	2.81 AC TEAYS FARMS	315.90	0000031335	OHIO VALLEY UNIVERSITY INC	ALL COAL 6.53 AC	73.14
0000026939	THOR REAL ESTATE LLC	0.09 AC TEAYS LANE	99.70	0000031336	OHIO VALLEY UNIVERSITY INC	MIN 84.75 AC POINDEXTER	73.14
0000026949	THORNTON HAROLD C	ROYALTIES EQT PRODUCTION CO	73.14	0000031337	OHIO VALLEY UNIVERSITY INC	MINERAL INT IN 8.99 AC	73.14
0000026953	THORNTON RONALD F	ROYALTIES EQT PRODUCTION CO	73.14	0000031373	PARSONS RICHARD E	PRT PARCEL E (5.737 AC)	1065.43
0000026976	TINCHER BONNIE G	ROYALTIES DIVERSIFIED PRODUCTI	94.74	0000031386	PAULEY DEBORA E	LOT 409 LIN MUIR SUBD	1226.24
0000027018	TRACHSEL EVA R TRUST	ROYALTIES ENERVEST BRINDLE	110.36	0000031420	PEYTON DIANA J & LISA D	5.59 AC COW CRK (SURFACE)	546.44
0000027019	TRACHSEL EVA R TRUST	ROYALTIES ENERVEST	74.43	0000031421	PEYTON DIANA J & LISA D	.75 AC COW CREEK (SURFACE)	550.61
0000027020	TRACY SANDRA KAY &	LOT 106 SEC 3 WINDMERE SUBD	1496.48	0000031427	PHELPS HERBERT H ET UX	1.268 AC COW CRK	234.86
0000027068	TUCKER JOHN LAWRENCE	LOT C (6886 SQ FT) & LOT B	250.43	0000031428	PHELPS HERBERT HUGH	LOT 2 (0.35 AC) COW CRK RD	79.38
0000027139	VALENTI JOSEPH A	LOT 138 CANDLEWYCK PLACE SUBD	1208.56	0000031433	PIFER PROPERTIES LLC	0.549 AC SLEEPY CREEK	1387.57
0000027148	VALLEY POINTE PROPERTIES LLC	WENDYS BLDG	4706.58	0000031452	POWERS CHRYSALTEE V	.57 AC (PRT TRACT 8) VICTORIA	190.81
0000027168	VANCE JAN D	1.74 AC BIG SCARY	788.62	0000031482	PYLE HEATHER R ET CON	LOT 103 ROSEWOOD POINT SUBD	889.28
0000027172	VANCE TONIE E ET CON	LOT 10 SEC 1 TEAYS VILLA SUBD	885.45	0000031485	QUADE JUDY	23.41 ACRES SUGAR CAMP RD	344.94
0000027181	VANNATTER CHARLES D ET UX	LOT 48 SEC 2 SUNRISE ACRES	164.89	0000031530	REGER STEFANIE	LOT 8011 SEC 7 WOODRIDGE	508.99
0000027190	VANSCOY DARRIN A ET UX	LOT 64 SEC X STONEGATE	3350.61	0000031545	RHODES VERONICA V RICE	0.996 ACRES PEACH RDG	244.96
0000027198	VAUGHN MICHAEL S	2.00 AC HARMONS CRK	138.44	0000031556	RICE VERONICA	10.674 AC PEACH RIDGE	462.75
0000027199	VAUGHN MICHAEL S	35.48 AC HARMONS CRK	828.28	0000031557	RICE VERONICA V	1.04 AC PEACH ROAD	100.32
0000027246	WADE SANDRA K	LOT 22 SEC 1 BARRINGTON WOODS	2271.60	0000031575	RITTENHOUSE KATHY SUE	LOT 7006 SEC 6 WOODRIDGE EST	2940.84
0000027279	WALKER RICHARD A	ROYALTIES MOUNTAINEER GAS	92.41	0000031576	RITZ BRIAN R & KARIN	3.04 ACRES	2395.38
0000027280	WALKER RICHARD A	J W ALLISON-DOSS WELL	73.14	0000031580	ROBERT T MEEKS &	TRACT 2 (.76 AC)	1503.79
0000027366	WATSON DANIEL N & BRIAN D	15.27 AC LONG BR (TRACT 5)	209.81	0000031581	ROBERT T MEEKS &	0.513 AC MILE CRK	578.35
0000027367	WATSON DANIEL N & BRIAN D	NORTHERLY 1/2 OF 14.80 AC	329.33	0000031582	ROBERT T MEEKS &	PRT PAR A (0.66 AC) MILL CRK	5760.86
0000027436	WELLESLEY COLLEGE	1/2 OF 785.91 AC MIN,OIL,GAS,	260.34	0000031584	ROBERT T MEEKS &	373.71 SQ FT BOUNDARY LINE	97.82
0000027497	WHITE DONALD E	.435 AC VALLEY LAND	280.24	0000031585	ROBERT T MEEKS &	.58 AC ONE MILE EAST OF	488.05
0000027498	WHITE DONALD E ET UX	40' R/W (BIRD DRIVE)	90.27	0000031586	ROBERT T MEEKS &	0.22 AC	2013.07
0000027503	WHITE FRED S III	1/3 OF 1/4 OF 1/2 INT IN 14.57	73.14	0000031592	ROBERT T MEEKS &	1.094 AC & .9 AC VALLEY LD	3205.95
0000027504	WHITE FRED S III	1/3 OF 1/4 OF 1/2 INT IN LOT	73.14	0000031595	ROBERT T MEEKS &	LOT 5A SUNNYBROOK (0.24 AC)	654.28
0000027505	WHITE FRED S III	1/3 OF 1/4 OF 1/2 INT IN PRT	73.14	0000031596	ROBERT T MEEKS &	LT 6B SUNNYBROOK ESTATES	2234.42
0000027506	WHITE FRED S III	1/3 OF 1/4 OF 1/2 INT IN LOT	73.14	0000031630	ROY JEFFREY E	LOT 57 SLEEPY HOLLOW TOWNSHIP	2420.34
0000027507	WHITE FRED S III	1/3 OF 1/4 OF 1/2 INT IN PRT	73.14	0000031637	RYMER KIMBERLY ANN	57.22 ACRES LOT 1	

LEGAL ADVERTISEMENT	LEGAL ADVERTISEMENT	LEGAL ADVERTISEMENT	LEGAL ADVERTISEMENT	LEGAL ADVERTISEMENT	LEGAL ADVERTISEMENT		
0000032921	AQUILONIA COAL COMPANY	COAL ONLY IN 21.11 AC KAN	73.14	0000034709	GRIFFITH OSCAR P JR	PRT LOT 26 (1.37 AC)	434.00
0000032922	AQUILONIA COAL COMPANY	1/2 OF 110 AC GODDARD LAND	73.92	0000034716	GRODHAUS FANNIE	ROYALTIES NYTIS EXPLORATION CO	81.97
0000032933	ARMSTRONG JAMES KENT	ROYALTIES NYTIS EXPLORATION CO	78.86	0000034735	GUTHRIE THELMA	ROYALTIES NYTIS EXPLORATION CO	120.25
0000032958	ATKINSON ARTHUR	LOT 35 BLK 4 N NITRO	166.86	0000034762	HAAS MARGARET A	ROYALTIES NYTIS EXPLORATION CO	73.14
0000032986	BAILEY ROBIN GAIL	1/2 OF OIL & GAS 52.75 AC MUD	80.42	0000034764	HACKNEY JOHN	ROYALTIES DIVERSIFIED PRODUCTI	73.14
0000033001	BALDWIN BEULAH A	ROYALTIES NYTIS EXPLORATION CO	73.39	0000034821	HARMON DONALD M	86.26 AC RED HOUSE	418.60
0000033025	BARNETT BASIL	0.45 AC JIM RIDGE RED HOUSE	77.82	0000034859	HARRIS IRA	LOT 36 BLK 4 N NITRO	583.18
0000033034	BARNETT EMMA	ROYALTIES CABOT	73.14	0000034890	HARRISON RETHA	ROYALTIES CABOT OIL & GAS	110.36
0000033048	BARRETT LOWELL A	ROYALTIES MOUNTAINEER GAS	73.14	0000034893	HARRISON RONNIE ET UX	PRT LOT 4 RED HOUSE	485.55
0000033050	BARROWS EMMA L	ROYALTIES PEAKE ENERGY	73.14	0000034894	HARRISON RONNIE R ET UX	5.75 ACRES MUD LICK	1372.87
0000033084	BELLER IRENE	ROYALTIES CABOT OIL & GAS	73.14	0000034900	HARRISON WALTER G (JERRY)	24.06 AC 18 MILE CRK	364.69
0000033089	BENNETT KARL	40 SQ RDS MCLEAN PIKE	72.29	0000034913	HARRISON WILLIAM A	5.75 AC 18 MILE CRK (SURFACE)	1233.15
0000033090	BENNETT KARL	23.17 AC SALT LICK	457.66	0000034919	HARTLEY CAROL A	0.82 AC BIG BUFFALO CRK	1160.42
0000033091	BENNETT KARL	1.33 AC SALT LICK	81.47	0000034920	HARTLEY CAROL ANN	0.581 AC BUFFALO CRK	293.92
0000033092	BENNETT KARL	1.50 AC SALT LICK	74.59	0000034978	HENSLEY MARY RACHEL	ROYALTIES ENERVEST OPERATING L	73.14
0000033112	BIBBEE EARL E	ROYALTIES DIVERSIFIED PRODUCTI	73.14	0000034983	HERDMAN BRYCLE E	OYALTIES CABOT RHODES RH 1	73.14
0000033113	BIBBEE ERNEST D	ROYALTIES DIVERSIFIED PRODUCTI	73.14	0000034984	HERDMAN DAYTON	ROYALTIES CABOT RH RHODES #1	74.17
0000033114	BIBBEE EVERETTE T	ROYALTIES DIVERSIFIED PRODUCTI	73.14	0000034985	HERDMAN KEITH A	ROYALTIES CABOT RH RHODES WELL	73.14
0000033128	BLAKE PATTY HEIRS	ROYALTIES CABOT OIL & GAS	73.14	0000034986	HERDMAN KENNETH L JR	3.22 AC & 2.1 AC RT 34	693.33
0000033163	BOGGESS ROSE JANE	ROYALTIES DIVERSIFIED PRODUCTI	80.68	0000034988	HERSHBERGER JACOB R & BETTY R	37.50 ACRES	143.03
0000033167	BOGGESS WILLADEAN L	ROYALTIES NYTIS EXPLORATION CO	73.14	0000034997	HIGGINBOTHAM DONNA	6.25 AC RT 34	727.42
0000033173	BONNETT ROBERT A ET UX	LOTS 9 & 10 BLK 7 N NITRO	500.13	0000035001	HIGGINBOTHAM RITA ET CON	4.791 AC BUFFALO CRK	415.25
0000033178	BORNSTEIN LINDA	ROYALTIES ENERVEST OPERATING L	73.14	0000035007	HILL BRANDON J	LOTS 40 & 41 BLK 6 N NITRO	499.29
0000033183	BOSTIC STACY M	ROYALTIES NYTIS EXPLORATION CO	77.29	0000035016	HILL JACK	ROYALTIES NYTIS EXPLORATION CO	73.14
0000033201	BOWLES THOMAS R	ROYALTIES NYTIS EXPLORATION CO	83.81	0000035017	HILL JERRY K	ROYALTIES MOUNTAINEER GAS	90.06
0000033227	BOWLING WOODROW J ET UX	9.84 AC SALT LICK BR	1111.20	0000035018	HILL JERRY KEITH	ROYALTIES ENERVEST	73.14
0000033230	BOWMAN PATRICK	ROYALTIES ENERVEST	91.86	0000035022	HILL LEGETTA	ROYALTIES FROM CABOT OIL & GAS	73.14
0000033231	BOWMAN PATRICK	ROYALTIES ENERVEST	74.94	0000035023	HILL PATRICIA A	ROYALTIES NYTIS EXPLORATION CO	73.14
0000033232	BOWMAN PATRICK	ROYALTIES ENERVEST	73.14	0000035039	HINZMAN WILHELMINA	ROYALTIES ENERGY CORP OF AM	136.13
0000033233	BOWMAN PATRICK	ROYALTIES ENERVEST	78.34	0000035041	HIVELY GEORGE JR ET AL	740 SQ FT RT 34	71.57
0000033234	BOWMAN PATRICK	ROYALTIES ENERVEST OPERATING L	73.14	0000035044	HOBBA JOSEPH DAVID	0.35 ACRE	176.23
0000033253	BOWYER KENNETH M JR	ROYALTIES D C MALCOLM	73.14	0000035067	HOMETOWN EXHAUST RIM &	0.84 AC	350.84
0000033266	BRANNEN TINA M	ROYALTIES FROM MOUNTAINEER GAS	74.17	0000035068	HOMETOWN EXHAUST RIM &	LOT 3-B (9,822 SQ FT)	853.17
0000033270	BRASHER SANDRA K	ROYALTIES FROM PENN VIRGINIA	75.21	0000035069	HONAKER ANNETTA	ROYALTIES JACKSON MANAGEMENT	115.84
0000033279	BRISCOE CRAIG D	ROYALTIES PUTNAM NATURAL GAS	73.14	0000035070	HONAKER CLARA M	ROYALTIES NYTIS EXPLORATION CO	72.81
0000033289	BROOK II GEORGE E	ROYALTIES ECA	73.14	0000035084	HUDSON JOHNNIE DALE	ROYALTIES MOUNTAINEER GAS	86.40
0000033295	BROOKS II GEORGE E	ROYALTIES ECA	73.14	0000035087	HUDSPETH SHARON S ET AL	PRT LOT 14 &LOTS 15,16,	934.52
0000033296	BROOKS II GEORGE E	ROYALTIES ECA	73.14	0000035118	HYDROCARBON ENERGIES WV CORP	1/2 OF 32/75 AC MIN	73.14
0000033302	BROOKS WESLEY	ROYALTIES ENERVEST STOVER, HAR	73.14	0000035128	IQBAL ALEAH J	ROYALTIES NYTIS EXPLORATION CO	73.14
0000033332	BROWN LUCILE	ROYALTIES PEAKE ENERGY	78.09	0000035131	ISNER CHARLOTTE L	ROYALTIES CABOT OIL & GAS	73.14
0000033339	BROWN WHITNEY C	ROYALTIES NYTIS EXPLORATION CO	73.14	0000035158	JEFFERIES SUSAN D	ROYALTIES V C SMITH	76.78
0000033354	BUCHANAN NEDRA	ROYALTIES MOUNTAINEER GAS	81.97	0000035160	JEFFREYS SUSAN DAVIS	ROYALTIES ENERVEST	74.17
0000033361	BUCKALEW ERMAN R	ROYALTIES CABOT OIL & GAS	73.14	0000035174	JEFFRIES TERRY ET UX	.903 AC RT 62 HOMETOWN	92.52
0000033362	BUCKALEW ERVAN D	ROYALTIES CABOT OIL & GAS	73.14	0000035177	JENNINGS BRIAN HEDRICK TRUST	1/2 OF 35.73 AC HARRISON LAND	293.41
0000033369	BUMGARDNER BEATRICE JEAN	5.70 AC 18 MILE CREEK	306.67	0000035178	JENNINGS BRIAN HEDRICK TRUST	1.148 AC	232.48
0000033378	BURNSED KAREN F	ROYALTIES MOUNTAINEER GAS	73.14	0000035179	JENNINGS BRIAN HEDRICK TRUST	1.9 AC, & 0.490 AC	233.25
0000033389	BUSH GARY L	ROYALTIES FROM MOUNTAINEER GAS	81.97	0000035188	JIVIDEN DAVID	ROYALTIES ENERVEST	73.14
0000033396	BUSH MARY FRANCIS	ROYALTIES NYTIS EXPLORATION CO	92.14	0000035192	JIVIDEN DORIS	1/5 INT MIN 143.50 AC RESERVED	83.81
0000033459	CAMPBELL CARMEN	LOT 15 SEC B KAN VIEW	329.02	0000035231	JIVIDEN THOMAS W	40 AC 18 MILE CRK	321.53
0000033486	CARUTHERS JUDITH	ROYALTIES ENERVEST OPERATING	83.81	0000035237	JIVIDEN WESLEY	ROYALTIES NYTIS EXPLORATION	73.14
0000033487	CARUTHERS JUDITH C	ROYALTIES ENERVEST OPERATING L	103.07	0000035249	JOHNSON DIXIE	ROYALTIES ENERVEST OPERATING L	73.14
0000033493	CASTO ARDELLA	ROYALTIES FROM MOUNTAINEER GAS	73.14	0000035262	JOHNSON JAMES A	1/2 OF 72.50 AC MIN 18 MILE	87.71
0000033506	CASTO BRUCE C	ROYALTIES FROM MOUNTAINEER GAS	73.66	0000035263	JOHNSON JAMES E & DREMA L	ROYALTIES DIVERSIFIED PRODUCTI	73.14
0000033508	CASTO CARROL	ROYALTIES ENERVEST OPERATING L	73.14	0000035272	JOHNSON RHONDA	ROYALTIES NYTIS EXPLORATION CO	82.77
0000033512	CASTO CLYDE E	ROYALTIES NYTIS EXPLORATION CO	73.14	0000035273	JOHNSON RICHARD W	ROYALTIES NYTIS EXPLORATION CO	82.77
0000033518	CASTO DANIEL	ROYALTIES DURST OIL & GAS INC	73.14	0000035293	JONES GLORIA RUDOLPH	ROYALTIES CABOT OIL & GAS	76.78
0000033519	CASTO DANNY L	1/2 OF MIN 1/8 OF 1/2 OF 115	73.14	0000035297	JONES SANDRA LYNN ET AL	6.54 AC 18 MILE CRK	472.26
0000033520	CASTO DANNY LEE	ROYALTIES CABOT OIL & GAS	73.66	0000035299	JONES TERRI LYNN	PARCEL F (1.64 AC)	123.13
0000033559	CASTO JAMES R	ROYALTIES NYTIS EXPLORATION CO	73.14	0000035320	KAROPCHINSKY NANCY JIVIDEN	ROYALTIES ENERVEST OPERATING L	74.43
0000033597	CASTO LAVADA	ROYALTIES DC MALCOLM INC	73.14	0000035324	KAY JAMES	ROYALTIES DIVERSIFIED PRODUCTI	73.14
0000033604	CASTO ODESSA S	ROYALTIES D C MALCOLM INC	75.21	0000035328	KEECH ROBERT B	ROYALTIES NYTIS EXPLORATION CO	82.77
0000033612	CASTO ROCKFORD R	ROYALTIES NYTIS EXPLORATION CO	73.14	0000035332	KEISER LORA MATTHEWS	ROYALTIES JACKSON MGMT CO	170.26
0000033618	CASTO ROY K	ROYALTIES CABOT OIL & GAS	84.06	0000035335	KELLEY ARETTA A	COAL 100.25 AC SCOTT LAND	77.82
0000033630	CASTO WILLIAM B	ROYALTIES NYTIS EXPLORATION CO	73.14	0000035336	KELLEY CLAYTON FRANK ET AL	0.50 AC KELLY LAND	76.25
0000033632	CATHEY HAROLD & PATRICIA	40.85 ACRES	407.44	0000035340	KELLY JANICE	1 AC DOG FORK	73.14
0000033642	CHANDLER LISA ANN BLAKE	ROYALTIES CABOT OIL & GAS	73.14	0000035346	KERSEY KATHY ANN	3.57 AC RT 34	620.42
0000033651	CHARLESTON WELDING CO LLC	1/2 OF 30 AC 18 MILE CRK	389.21	0000035348	KESLING BETTY F	ROYALTIES CABOT OIL & GAS	73.14
0000033668	CLARK DONNA JEAN	33.75 AC BIG BUFFALO	645.52	0000035353	KESSEL JAMES D ESTATE	ROYALTIES CABOT OIL & GAS	73.14
0000033683	CLEMENTS EULA JEAN	ROYALTIES NYTIS EXPLORATION CO	73.14	0000035354	KESSEL RUSSELL	ROYALTIES CABOT OIL & GAS	73.14
0000033690	CLENDENIN LESTER	ROYALTIES CABOT OIL & GAS	73.14	0000035357	KIESLING ROBERT	ROYALTIES FROM NORTH COAST	75.21
0000033696	CLICK EDITH	ROYALTIES NYTIS EXPLORATION CO	73.66	0000035358	KIESLING W F	ROYALTIES NORTH COAST ENERGY	75.21
0000033729	COCHRAN DIANNE MARIE	44.90 AC 18 MILE CRK	425.93	0000035369	KING BRENDA	ROYALTIES ENERVEST OPERATING	73.14
0000033744	COFFEY LORENE	ROYALTIES ENERVEST	73.14	0000035370	KING BRIAN J & KATELYN M	1.52 AC RT 35	684.91
0000033745	COFFEY LORENE	ROYALTIES ENERVEST	73.14	0000035373	KING CHARLES L	ROYALTIES NYTIS EXPLORATION CO	73.14
0000033747	COGAR JERRY C ET UX	9.98 ACRES BIG BUFFALO	214.98	0000035377	KING HILDA J	ROYALTIES NYTIS EXPLORATION CO	73.14
0000033748	COGAR JERRY C ET UX	12.405 AC BIG BUFFALO	510.24	0000035394	KING SETH	ROYALTIES NYTIS EXPLORATION CO	108.55
0000033749	COGAR JODI A ET AL	LOT 27 BLK 3 N NITRO	525.22	0000035396	KING SYLVIA LEOTA COLLINS	LOTS 7, 8 & 9 BLK 8 N NITRO	252.77
0000033787	COLLINS PATRICIA E	ROYALTIES NYTIS EXPLORATION CO	73.14	0000035398	KING VIRGINIA	ROYALTIES CABOT OIL & GAS	73.14
0000033821	COREY JEANETTE MARITAL TRUST	ROYALTIES EXCO RESOURCES	80.68	0000035404	KNAPP DAYTON E	ROYALTIES MOUNTAINEER GAS	106.46
0000033822	COREY MICHAEL E ET UX	RESERVED COAL, OIL, GAS & MIN	73.14	0000035406	KNAPP DENVER	ROYALTIES NYTIS EXPLORATION CO	106.46
0000033823	COREY MICHAEL E ET UX	MIN 20 AC (PARCEL B) BUFFALO	79.64	0000035407	KNAPP EVA	ROYALTIES MOUNTAINEER GAS	106.46
0000033824	COREY MICHAEL E ET UX	MIN 6.56 AC KAN HILLS	73.14	0000035423	LACY MARYANN	LOT 32 BLK 10	554.92
0000033831	COTTRILL BRUCE A	ROYALTIES MOUNTAINEER GAS	74.17	0000035432	LAMB ROBERT A	ROYALTIES NYTIS EXPLORATION CO	73.14
0000033839	COTTRILL GARY	ROYALTIES MOUNTAINEER GAS	74.17	0000035433	LAMB ROBERT R	ROYALTIES NYTIS EXPLORATION CO	73.14
0000033864	COWELL FRED E ET UX	1 AC 18 MILE CRK	125.93	0000035444	LANDERS JENNIFER LYNN	ROYALTIES CABOT	73.14
0000033872	CRAIG ATHALEA HONAKER ESTATE	ROYALTIES NYTIS EXPLORATION CO	90.32	0000035459	LAUGHLIN CHARLES M II ET AL	.41 AC RED HOUSE	377.75
0000033873	CRAIG JOSHUA WAYNE	ROYALTIES CABOT OIL AND GAS RH	73.14	0000035482	LETT VERNON FREDERICK	7/8 AC 18 MILE CRK	384.01
0000033874	CRAIG LORA A ET CON	1 AC GRANDVIEW	406.09	0000035483	LETT VERNON FREDERICK	74 1/8 AC 18 MILE CRK	159.82
0000033877	CRAIGO EVELYN	ROYALTIES FROM MOUNTAINEER GAS	85.38	0000035484	LETT VERNON FREDERICK	1 AC 18 MILE CRK	77.03
0000033879	CRAIGO JOHN WILLIAM &	1 ACRE 18 MILE CRK	1349.60	0000035485	LETT VERNON FREDERICK	3 AC 18 MILE CRK	85.63
0000033920	CUMMINGS WILLIAM A	ROYALTIES NYTIS EXPLORATION CO	73.14	0000035486	LETT VERNON FREDERICK	1/4 OF 61.69 AC RESERVED	73.14
0000033928	CUNNINGHAM GARY RANDY & BRIAN	1.1 AC RT 35 N RED HOUSE	348.71	0000035491	LEWIS ROGER L JR & TINA L	LOT 1 BENJAMIN G MOLES SUBD	635.52
0000033938	CURIA KATHY B	ROYALTIES MOUNTAINEER GAS	73.14	0000035497	LITTLE JOHN A	ROYALTIES NYTIS EXPLORATION CO	74.94
0000033944	DAILEY HELEN	ROYALTIES NORTH COAST ENERGY	73.14	0000035499	LITTON A C RESIDUAL TRUST	ROYALTIES B&F COMPANY LLC	73.14
0000033947	DAILEY LAUREL KENT	7 ACRES 18 MILE CRK	334.80	0000035502	LITTON PEGGY	ROYALTIES B&F COMPANY LLC	73.14
0000033948	DANBERRY DARRELL R ET UX	PARCEL B (0.48 AC)	437.11	0000035504	LITTON-MARTIN LINDA	ROYALTIES B&F COMPANY LLC	73.14
0000033951	DAVIS AMELIA	ROYALTIES NYTIS EXPLORATION CO	117.13	0000035547	MACE OTTO J ET UX	22.40 ACRE	1309.60
0000033963	DAVIS TIMOTHY L JR	ROYALTIES VC SMITH	96.84	0000035560	MALCOLM MARY J	ROYALTIES NYTIS EXPLORATION CO	80.42
0000033984	DELANEY HAZEL L	ROYALTIES NYTIS EXPLORATION CO	73.14	0000035566	MARCUM JAMES S ET UX	4.04 AC BOWLES RIDGE RD	1169.64
0000033985	DENHAM VIRGINIA A	ROYALTIES MOUNTAINEER GAS	73.14	0000035580	MASSEY ROY D	ROYALTIES NYTIS EXPLORATION CO	73.14
0000033987	DEPOY FREDERICK H ET AL	1/3 INT IN 94.50 AC MIN	85.38	0000035581	MATHERLY JOSHUA TODD &	59.122 AC 18 MILE CRK	1260.92
0000034037	DIXON J W JR ET AL	MIN 90.97 AC BIG BUFFALO	114.01	0000035583	MATTHEWS LORA	1/3 OF 74.50 AC J J WALKER	81.97
0000034054	DORSEY SHARON K ET AL	5.17 AC LOT 17 EMERALD	418.99	0000035604	MCCLANAHAN SUE M	ROYALTIES NYTIS EXPLORATION CO	73.14
0000034068	DUGAN LLOYD & BEATRICE	ROYALTIES FROM PEAKE ENERGY	74.68	0000035611	MCCLOURE LOIS K	ROYALTIES MOUNTAINEER GAS	73.14
0000034077	DUNN DALLAS JR & AMBER L	21.63 ACRE	5588.91	0000035618	MCCOY RUTH	5 ACRES 18 MILE CRK	194.73
0000034080	DURBIN JOSEPH A	7.219 AC GRANDVIEW	249.78	0000035621	MCCRACKEN AUDREY	ROYALTIES CABOT OIL & GAS	73.14
0000034081	DURBIN JOSEPH A ET UX	0.531 AC GRANDVIEW	704.25	0000035622	MCCUTCHEON GERVAISE	ROYALTIES NYTIS EXPLORATION CO	73.14
0000034093	EDGE VERA RENEE	ROYALTIES MOUNTAINEER GAS	73.14	0000035635	MCDONALD JAMES	ROYALTIES ENERVEST	531.89
0000034100	EFFIE GILLISPIE ESTATE	ROYALTIES NYTIS EXPLORATION CO	118.70	0000035690	MEADOWS TIMOTHY WYATT	3.93 AC RED HOUSE HILL	237.01
0000034119	ELAM BELINDA FARLEY	ROYALTIES NORTH COAST ENERGY	73.14	0000035691	MEADOWS TIMOTHY WYATT	TRACT 3 (0.43 AC) RED HOUSE	103.06
0000034122	ELEMENTAL RESOURCES LLC	ROYALTIES CABOT OIL & GAS	73.14	0000035692	MEADOWS TIMOTHY WYATT	6.958 ACRES RED HOUSE	183.24
0000034123	ELEMENTAL RESOURCES LLC	ROYALTIES CABOT OIL & GAS	73.14	0000035702	MELLOR JUDITH ANN AGENT	ROYALTIES CABOT OIL & GAS	73.14
0000034124	ELEMENTAL RESOURCES LLC	ROYALTIES CABOT OIL & GAS	73.14	0000035707	MILDRED SAYRE ESTATE	ROYALTIES NYTIS EXPLORATION CO	117.13
0000034125	ELEMENTAL RESOURCES LLC						

LEGAL ADVERTISEMENT		LEGAL ADVERTISEMENT		LEGAL ADVERTISEMENT	
0000036346	PEPPLER HARRIET H	ROYALTIES DIVERSIFIED PRODUCTI	73.14		
0000036387	PHILLIPS CAMELLIA ANNE	ROYALTIES FROM MOUNTAINEER GAS	78.86		
0000036404	PISTORE LAWRENCE E	ROYALTIES NORTH COAST ENERGY	197.32		
0000036414	POHLAR CLARA LOUISE ET AL	1/8 INT IN 59.7 & 48 AC	76.52		
0000036415	POLLOCK BRUCE	ROYALTIES MOUNTAINEER GAS	73.39		
0000036416	POLLOCK ROBERT BRUCE	ROYALTIES ENERVEST OPERATING	90.32		
0000036427	POULIN DEBORAH	ROYALTIES FROM TEAVEE OIL	307.47		
0000036428	POWELL C W	ROYALTIES WILSON C SMITH	73.66		
0000036429	POWELL DAVID R	ROYALTIES WILSON C SMITH	73.66		
0000036433	PRIDDY NANCY A	ROYALTIES ENERVEST	73.14		
0000036434	PRIDDY RUSSELL R JR	ROYALTIES ENERVEST	73.14		
0000036435	PRITCHARD PATRICIA A	ROYALTIES NYTIS EXPLORATION CO	73.14		
0000036436	PRITT JERRY R	ROYALTIES MOUNTAINEER GAS	209.56		
0000036438	PULLINS RHEBA REEDY	ROYALTIES NYTIS EXPLORATION CO	73.14		
0000036440	QUESTAR EXPLORATION &	ROYALTIES DC MALCOLM INC	74.94		
0000036445	RANDOLPH AUDREY L	ROYALTIES FROM MOUNTAINEER GAS	73.14		
0000036465	RANSON B L ET UX	1.6 AC NR LIBERTY	90.32		
0000036466	RANSON B L ET UX	44 AC NR LIBERTY	619.91		
0000036467	RANSON B L ET UX	2 AC	227.01		
0000036468	RANSON B L ET UX	27.75 AC 18 MILE CRK	557.15		
0000036469	RANSON B L ET UX	2/3 INT IN 38 AC MIN	82.23		
0000036470	RANSON B L SR ET UX	4.5 AC 18 MILE CRK	126.24		
0000036471	RANSON BOBBY L ET AL	7 AC LIBERTY	157.49		
0000036472	RANSON BOBBY L ET AL	231.65 AC D JOHNSON LAND	2964.74		
0000036473	RANSON BOBBY L ET AL	.284 AC (P/O LOT)	729.26		
0000036474	RANSON BOBBY L ET AL	1/8 OF 38.75 AC 18 MILE CRK	73.14		
0000036475	RANSON BOBBY L ET AL	10 AC MIN 18 MILE CRK	74.94		
0000036485	RANSON ROSALIE ET AL	.10 AC STORE LOT	177.80		
0000036487	RATLIFF JETTA SUSANNE	ROYALTIES MOUNTAINEER GAS	73.14		
0000036493	RAYBURN AELESIA M	LOT RIVERSIDE	527.69		
0000036494	RAYBURN AELESIA M	GARAGE APT	1845.02		
0000036538	RHODES DENZIL	ROYALTIES CABOT OIL & GAS	80.95		
0000036541	RHODES GREGORY A	ROYALTIES CABOT OIL & GAS	76.78		
0000036546	RHODES RUBEN J	ROYALTIES CABOT OIL & GAS	76.78		
0000036574	RIEDEL JOHN D	ROYALTIES ENERVEST OPERATING L	73.14		
0000036590	ROBINSON ERNEST R & CAROL J	0.34 ACRES LOT 1	210.61		
0000036615	ROM LLC	(0.68 AC) PARCEL A	324.65		
0000036641	ROWE PAUL SAMUEL ET AL	1.16 AC RT 34 & 31,059 SQ FT	1604.69		
0000036645	RUCKER SHIRLEY O ET CON	MIN 100.25 ACRE PROCTOR LAND	98.90		
0000036655	RUMRILL SONDRIA W	ROYALTIES MOUNTAINEER GAS	74.43		
0000036656	RUMRILL SONDRIA W	ROYALTIES ENERVEST	73.14		
0000036667	RUSSELL KATHLEEN ANNE	ROYALTIES NYTIS EXPLORATION CO	75.74		
0000036677	SALOOUM PATRICIA HILL	ROYALTIES ENERVEST	73.14		
0000036678	SALOOM PATRICIA H	ROYALTIES ENERVEST	90.06		
0000036686	SAMPLES SONJA EVELYN RYAN	ROYALTIES NYTIS EXPLORATION CO	73.14		
0000036697	SAUNDERS LORETTA MAE	ROYALTIES CABOT OIL & GAS	73.14		
0000036699	SAUNDERS TRACEY	0.27 ACRE	180.92		
0000036703	SAYRE ERMA MAE	ROYALTIES DC MALCOLM INC	73.14		
0000036710	SAYRE STELLA M	ROYALTIES NYTIS EXPLORATION CO	73.66		
0000036716	SCOTT ELLA	ROYALTIES ENERVEST	73.14		
0000036719	SCOTT GARY ET UX	2.749 AC SPRING BR	1208.83		
0000036738	SETTLE MARIA	ROYALTIES NYTIS EXPLORATION CO	80.17		
0000036739	SETTLE MARIE L	ROYALTIES NYTIS EXPLORATION CO	73.39		
0000036753	SHAMBLIN DAVID CARROLL	ROYALTIES NYTIS EXPLORATION CO	73.14		
0000036794	SHANNON CHRISTOPHER	4.9 AC GUM FK & BUFFALO BR	809.39		
0000036796	SHARPE SHARON RIEDEL	ROYALTIES NYTIS EXPLORATION CO	73.14		
0000036806	SHEIDLER PATSY E	ROYALTIES ENERVEST	86.40		
0000036818	SIDERS FRANCIS	ROYALTIES NYTIS EXPLORATION CO	73.14		
0000036831	SISSON REBECCCA REEDY	ROYALTIES CABOT	73.14		
0000036855	SLATER GUY DANIEL	ROYALTIES EXCO	73.14		
0000036856	SLATER JAMES ALLEN	ROYALTIES EXCO	73.14		
0000036857	SLATER RICHARD ELMER HEIRS	ROYALTIES EXCO	73.14		
0000036858	SLATER RICHARD STEVEN	ROYALTIES CABOT	74.68		
0000036859	SLATER SUE ELLEN	ROYALTIES EXCO	73.14		
0000036862	SLOAN MONICA	ROYALTIES ENERVEST OPERATING	74.94		
0000036865	SMALLEY ANNA LOTTA	ROYALTIES CABOT OIL & GAS	73.14		
0000036869	SMALLEY DENCIL R	ROYALTIES CABOT OIL & GAS	73.14		
0000036870	SMALLEY DENNIS G	ROYALTIES CABOT OIL & GAS	73.14		
0000036873	SMALLEY JOHN M	17.94 ACRES	340.88		
0000036874	SMALLEY LARRY W	ROYALTIES CABOT OIL & GAS	73.14		
0000036877	SMALLEY LLOYD DELBERT	ROYALTIES CABOT OIL & GAS	73.14		
0000036878	SMALLEY ROGER L	ROYALTIES CABOT OIL & GAS	73.14		
0000036879	SMALLEY SCOTT A ET UX	13.08 AC 18 MILE	1177.96		
0000036880	SMALLEY SCOTT A ET UX	5 AC 18 MILE CRK	336.36		
0000036885	SMITH CAROLYN S	ROYALTIES NYTIS EXPLORATION CO	81.97		
0000036886	SMITH CHARLOTTIE M &	LOT 3 BENJAMIN G MOLES SUBD	277.77		
0000036890	SMITH CONNIE MARTIN	ROYALTIES CABOT	74.17		
0000036911	SMITH JERRY S ET UX	0.63 AC LIBERTY (CAL)	370.58		
0000036912	SMITH JERRY SHANE ET UX	16.29 AC 18 MILE CRK	872.19		
0000036926	SMITH PAUL A	ROYALTIES ENERVEST	76.25		
0000036982	STANLEY HILDA J	ROYALTIES NYTIS EXPLORATION CO	73.14		
0000036983	STANLEY MICHAEL L	ROYALTIES NYTIS EXPLORATION CO	73.14		
0000036993	STARCHER PAUL D	ROYALTIES NYTIS EXPLORATION CO	73.14		
0000037001	STARK ELECTA	ROYALTIES CABOT OIL & GAS	73.14		
0000037002	STENGER JOHN	ROYALTIES ECA	73.14		
0000037003	STENGER JOHN	ROYALTIES ENERVEST	73.14		
0000037004	STENGER JOHN L	0.3333% INT 78/80 UND INT 630.	73.14		
0000037005	STENGER JOHN L	ROYALTIES D C MALCOLM	73.14		
0000037006	STENGER JOHN L	ROYALTIES CABOT OIL & GAS	78.09		
0000037007	STENGER JOHN L	MOUNTAIN STATE PRODUCTION	73.14		
0000037008	STENGER JOHN L	ROYALTIES ECA	73.14		
0000037009	STENGER JOHN L	ROYALTIES ECA	73.14		
0000037010	STENGER JOHN L	ROYALTIES ENERVEST STOVER, HAR	73.14		
0000037051	STONE JOHN	ROYALTIES DC MALCOLM INC	73.14		
0000037053	STONE MARY IRIS	ROYALTIES CABOT OIL & GAS	73.14		
0000037065	STONE WANDA	1/2 OIL & GAS 50 AC JIM RIDGE	91.35		
0000037068	STOVER ARTHUR O AGENT	ROYALTIES NYTIS EXPLORATION CO	73.14		
0000037076	STOVER MICHAEL	ROYALTIES PUTNAM NATURAL GAS	73.14		
0000037091	STOVER WANDA	ROYALTIES PUTNAM NATURAL GAS	79.11		
0000037092	STRANAHAN CONNIE	ROYALTIES CABOT OIL & GAS	79.11		
0000037094	STUTLER EDNA LEE	ROYALTIES NYTIS EXPLORATION CO	79.11		
0000037115	TAYLOR JANET HAYS	ROYALTIES NYTIS EXPLORATION CO	75.74		
0000037122	TAYLOR NICHOLAS R ET UX	LOT 200 X 200 RT 34	168.95		
0000037126	TEMPLETON KELLY ET AL	16.55 AC (PAR B) BUFFALO CRK	225.45		
0000037133	THOMAS CHRISTY L	ROYALTIES CABOT OIL & GAS	120.78		
0000037137	THOMAS JENNA LEE	ROYALTIES CABOT OIL & GAS	120.78		
0000037140	THOMAS TERESA G	47.78 AC 18 MILE CREEK	715.96		
0000037143	THOMPSON SHELBY J	ROYALTIES NYTIS EXPLORATION CO	74.68		
0000037175	THORNTON ROGER DALE ET UX	2.84 AC RIVERSIDE	1440.04		
0000037191	TRELLIS JOCELYN	ROYALTIES FROM CHRISTIAN SMITH	85.63		
0000037220	VALLADARES EMMA ROXANA	1.36 AC RT 34	629.28		
0000037237	WALKER GLENNA M	ROYALTIES NYTIS EXPLORATION CO	73.14		
0000037243	WANDLING CHRISTEN H	ROYALTIES MOUNTAINEER GAS	73.14		
0000037246	WANDLING EDNA E	ROYALTIES FROM MOUNTAINEER GAS	76.00		
0000037251	WANG SANDRA	ROYALTIES NYTIS EXPLORATION CO	73.14		
0000037253	WARD WILSON EDWARD D/B/A	4.65 AC 18 MILE CRK	75.93		
0000037254	WARD WILSON EDWARD D/B/A	1AC & BUSINESS AC 18 MILE CRK	868.02		
0000037255	WARNER BEATRICE	ROYALTIES DURST OIL & GAS INC	73.14		
0000037261	WARNER MATTHEW	ROYALTIES PAULICO	84.85		
0000037271	WATTERS SANDRA SUE	205.88 AC BIG BUFFALO	1450.19		
0000037272	WATTERS SANDRA SUE	52.22 AC BIG BUFFALO CRK	396.50		
0000037273	WATTERS SANDRA SUE	14.2 AC BIG BUFFALO CRK	1629.85		
0000037274	WATTERS SANDRA SUE	6.378 AC BIG BUFFALO CRK	109.84		
0000037275	WATTERS SANDRA SUE	1.31 AC	88.60		
0000037282	WEAVER SHIRLEY J	ROYALTIES MOUNTAINEER GAS	73.14		
0000037333	WILLIAMS JANET LEE	25 AC, 35.95 AC, & 36.28 AC	731.34		
0000037338	WILLIAMS RICHARD	ROYALTIES FROM MOUNTAINEER GAS	81.97		
0000037339	WILLIAMS STEPHEN R	0.73 AC	580.84		
0000037351	WINE PATRICIA L	ROYALTIES CABOT	73.14		
0000037398	WITHROW PAUL R	ROYALTIES ENERVEST OPERATING L	73.14		
0000037414	WOLFE JASON R ET UX	0.70 AC CHERRY FORK	391.81		
0000037424	WOODALL JOYCE	ROYALTIES NYTIS EXPLORATION CO	73.14		
0000037457	YOUNG CONNIE J	ROYALTIES MOUNTAINEER GAS	80.42		
0000037458	YOUNG DALE D	ROYALTIES MOUNTAINEER GAS	73.14		
0000037459	YOUNG DAVID LEE	ROYALTIES NYTIS EXPLORATION CO	73.14		
0000037461	YOUNG FRANKLIN	ROYALTIES MOUNTAINEER GAS	78.34		
0000037466	YOUNG JOEL L	ROYALTIES FROM MOUNTAINEER GAS	73.14		
0000037467	YOUNG KATHERINE SEDLACEK	ROYALTIES ENERVEST	73.14		
0000037475	YOUNG NOEL H	ROYALTIES FROM MOUNTAINEER GAS	73.14		
0000037482	YOUNG STEVEN	ROYALTIES ENERVEST OPERATING L	73.14		
0000037483	YOUNG WALTER A	ROYALTIES MOUNTAINEER GAS	73.14		
0000037485	YOUNG WILLIAM ROBERT	0.504 AC (21,974 SQFT) BOWLES	209.81		

DISTRICT-13-WINFIELD TOWN		TOTAL DUE	
TICKET	TAXPAYER NAME	PROPERTY DESCRIPTION	
0000037737	AYERS KELLY E & DEBORAH L	LOT 4 WATERS EDGE SUBD	2121.35
0000037743	BAILEY DEREK P & AMBER N	LOT 7 CANE CREEK CROSSING	3023.36
0000037869	CLINE DWAYNE K	LOT 9 WATERS EDGE SUBD	3550.88
0000037921	CUNNINGHAM KATHRYN L & MELISSA	LOTS 16 & 17 SEC B WINFIELD	2213.53
0000037988	FEWELL ANGELA W	LOT 23 OR 1 AC RIVERVIEW	707.29
0000038197	KARNES KEVIN R ET UX	LOT 100 MARINERS LANDING	172.73
0000038199	KEARNS JASON C & MELANIE J	LOT 1 FRIENDSHIP WAY SUBD	3129.07
0000038206	KELLEY ARETTA A	PARCEL 2 (.11) AC	92.62
0000038272	MATTHEWS BRENDA G	LOT 35 RIVERVIEW	1714.09
0000038307	MITCHELL CLYDE H ET UX	PRT LOT 30 MAIN ST	422.45
0000038361	PAYNE MICHELLE B ET CON	LOT 25B (0.456 AC)	248.10
0000038415	ROBERTS TERRY L ET UX	LOT 28	617.14
0000038416	ROBERTS TERRY L ET UX	PAR 1	1271.13
0000038417	ROBERTS TERRY L ET UX	PRT LOT 27 MAIN ST	144.10
0000038418	ROBERTS TERRY L ET UX	PRT LOT 27 MAIN ST	142.20
0000038451	SAYRE RICHARD A ET UX	LOT 6 SEC III COUNTRY VIEW	1396.83
0000038488	SLEEP OUTFITTERS USA LLC	3 AC S KAN RIVER	10681.22
0000038519	SPRY DUSTIN W & HOLLI J	0.93 AC COURT ST	439.05
0000038548	SYLVESTER KAREN LEA	LOT 4F SEC 1 WYNFIELD TRACE	639.81
0000038577	VANATER ROBERT R JR	LOT 26 & PRT LOT 25 RIVERVIEW	593.27
0000038581	VELEAIR C SMITH MGMT LLC	LOT 22 BOWYER ADD	1459.59
0000038631	WELF FRANCES KAY	1 3/5 AC COURT ST HOGE PROP	111.52

ANY OF THE AFORESAID TRACTS OR LOTS, OR PART THEREOF OR AN UNDIVIDED INTEREST THEREIN, MAY BE REDEEMED BY THE PAYMENT TO THE UNDERSIGNED SHERIFF BEFORE CERTIFICATION, OF THE TOTAL AMOUNT OF TAXES, INTEREST AND CHARGES DUE THEREON UP TO THE DATE OF REDEMPTION. PAYMENT RECEIVED WITHIN FOURTEEN (14) BUSINESS DAYS PRIOR TO CERTIFICATION MUST BE PAID BY CASHIER CHECK, MONEY ORDER, CERTIFIED CHECK OR UNITED STATES CURRENCY. PAYMENT MUST BE RECEIVED IN THE TAX OFFICE BY THE CLOSE OF BUSINESS ON MONDAY, OCTOBER 31, 2022..

GIVEN UNDER MY HAND THIS 19TH DAY OF SEPTEMBER, 2022

ROBERT EGGLETON
SHERIFF

10-6-3t

STATE OF WEST VIRGINIA
DEPARTMENT OF ENVIRONMENTAL PROTECTION
DIVISION OF WATER AND WASTE MANAGEMENT

PUBLIC NOTICE

WEST VIRGINIA DEPARTMENT OF ENVIRONMENTAL PROTECTION'S,
PUBLIC INFORMATION OFFICE, 601 57TH STREET SE, CHARLESTON,
WEST VIRGINIA 25304-2345 TELEPHONE: (304) 926-0440.

APPLICATION FOR A WEST VIRGINIA NATIONAL POLLUTANT
DISCHARGE ELIMINATION SYSTEM WATER POLLUTION CONTROL
PERMIT MODIFICATION

Public Notice No.: L-115-22 Public Notice Date: October 20, 2022

Paper: Hurricane Breeze

The following has applied for a WV NPDES Water Pollution Control Permit
Modification for this facility or activity:

Appl. No.: WV0001074

Applicant: APPALACHIAN POWER COMPANY
C/O AEP - JOHN E AMOS PLANT
1 RIVERSIDE PLAZA
COLUMBUS, OH 43215-2372

Location: SAINT ALBANS, PUTNAM COUNTY

Latitude: 38:28:34 Longitude: 81:49:12

Receiving Stream:
Kanawha River

Activity:
To modify the existing permit to revise effluent limitations and/or monitoring requirements at Outlets 003, 004, 005, 041 and 203. Also to remove Internal Outlets 103, 104, 105, and 403. To revise Section B - Schedule of Compliance. To revise language in Section C - Other Requirements. Outlets 003-005 discharge into the Kanawha River in the vicinity of mile points 38-39. Outlet 041 discharges into an unnamed tributary of Little Scary Creek, a tributary of the Kanawha River. Tier 1 protection is afforded for the uses specified in 47 CSR 2, Section 6.

Business conducted:
Steam Electric Power Generator and Distributor

Implementation:
N/A

On the basis of review of the application, the "Water Pollution Control Act (Chapter 22, Article 11-8(a)), and the "West Virginia Legislative Rules," the State of West Virginia will act on the above application.

Any interested person may submit written comments on the draft permit modification and may request a public hearing by addressing such to the Director of the Division of Water and Waste Management within 30 days of the date of the public notice. Such comments or requests should be addressed to:

Director, Division of Water and Waste Management, DEP
ATTN: Lori Devereux, Permitting Section
601 57th Street SE
Charleston, WV 25304-2345

The public comment period begins **October 20, 2022** and ends **November 19, 2022**.

Comments received within this period will be considered prior to acting on the permit modification application. Correspondence should include the name, address and the telephone number of the writer and a concise statement of the nature of the issues raised. The Director shall hold a public hearing whenever a finding is made, on the basis of requests, that there is a significant degree of public interest on issues relevant to the Draft Permit Modification(s). Interested persons may contact the public information office to obtain further information.

The application, draft permit modification and any required fact sheet may be inspected, by appointment, at the Division of Water and Waste Management Public Information Office, at 601 57th Street SE, Charleston, WV, between 8:00 a.m. and 4:00 p.m. on business days

10-20-1t

LEGAL ADVERTISEMENT

LEGAL ADVERTISEMENT

**TRUSTEE'S SALE OF VALUABLE
REAL ESTATE**

whichever is longer.

The undersigned Substitute Trustee, by virtue of the authority vested in him by that certain Deed of Trust, dated February 23, 2009, and duly recorded in the Office of the Clerk of the County Commission of Putnam County, West Virginia, in Document No. 002600420006, in Book No. 894, at Page 199, Bryan F Hager and Maria F Hager did convey unto Tommy J. Dixon, Trustee(s), certain real property described in said Deed of Trust; and the beneficiary has elected to appoint Seneca Trustees, Inc., as Substitute Trustee; and default having been made under the aforementioned Deed of Trust, and the undersigned Substitute Trustee having been instructed by U.S. Bank Trust National Association, not in its individual capacity but solely as owner trustee for Legacy Mortgage Asset Trust 2018-RPL2 to foreclose thereunder, will offer for sale at public auction at the front door of the Putnam County Courthouse in Winfield, West Virginia, on

November 8, 2022 at 12:30 PM

the following described real estate, together with its improvements, easements and appurtenances thereunto belonging, situate in 06 - Hurricane Town District, Putnam County, West Virginia, and more particularly described as follows:

ALL THAT CERTAIN PROPERTY SITUATED IN THE DISTRICT OF TEAYS VALLEY , COUNTY OF PUTNAM AND STATE OF WEST VIRGINIA, SITUATE ON THE WATERS OF TACKETT BRANCH OF HURRICANE CREEK , CONTAINING 2.09 ACRES, MORE OR LESS BEING MORE FULLY DESCRIBED IN A DEED VOLUME 371 AND PAGE 63, MAP # 16 AND PARCEL # 19.2.

At the time of the execution of the Deed of Trust, this property was reported to have an address of: 58 Beaver Drive, Hurricane, WV 25526.

The referenced real estate will be conveyed with no covenants of warranty, and subject to all covenants, restrictions, easements, rights of way and reservations which may be a matter of record in the aforesaid Clerk's Office or visible upon the ground, all prior liens and encumbrances, including, without limitation, liens for real estate taxes, incinerator, sanitary and sewer charges. The purchasers at the sale shall be responsible for paying the recording costs and also the tax on the privilege of transferring real property (the cost of the tax stamp to be affixed to the deed). The purchasers shall be responsible for payment of all real estate taxes.

The subject property will be sold in "AS IS" condition. The Substitute Trustee shall be under no duty to

Pursuant to the Deed of Trust, the Trustee may postpone the sale by public announcement at the time and place designated or by posting a notice of the same, and act by agent in the execution of the sale. The parties secured by the Deed of Trust reserve the right to purchase the property at such sale.

SENECA TRUSTEES, INC.

5000 Coombs Farm Drive, Suite 104
Morgantown, WV 26508
(304) 413-0044
(304) 292-2918
Toll free: (888) 534-3132
Reference File No. 81192

10-13-20

LEGAL ADVERTISEMENT

NOTICE TO CUSTOMERS

To maintain necessary clearances for safe and reliable electric service, Appalachian Power Company plans to manage vegetation along the Curry-Harbour Lane portion of its 12 kV distribution system in Putnam County, WV. On or about October 14, 2022 contract crews will begin to trim and remove trees and brush and apply herbicides along our rights-of-way. Work will be done in accordance with International Society of Arboriculture guidelines and take into account factors such as tree species, growth characteristics, line voltage, etc. In unmaintained or undeveloped areas, cuttings will remain on site so as to minimize soil disturbance and to promote biodegradation.

Rights-of-way in this area involved in the program are: Midland Trail, Harbour Lane, Cherry St., Rogers Circle, Mesa Manor Dr., Main St., Howard St., Conner Ave., Charles St., Woodside St., Hale St., Millard St., Linda St., Fuller St., Clayton Ave., Chestnut St., Walnut St., Beech St., Maple St., Oak St., Pine St., Elm St., Poplar St., Cline Ave., Nicole Dr., Western Dr., Eagle Pass, Cactus Lane, Cherokee Lane, Frontier Lane, and Victorian Place.

Representatives will attempt to personally contact resident property owners at least seven business days prior to working on their property. Specifics regarding your property may be discussed at that time. If you are a nonresident property owner and have questions regarding our right-of-way maintenance they may be directed to:

Appalachian Power Company
Forestry Department
1068 US Route 60 E
Milton, WV 25541
(304)743-7818

10-20-11

LEGAL ADVERTISEMENT	
PUTNAM COUNTY EARLY VOTING SCHEDULE FOR NOVEMBER 8, 2022, GENERAL ELECTION	
WEDNESDAY, OCTOBER 26	8:00 A.M. – 4:00 P.M.
THURSDAY, OCTOBER 27	8:00 A.M. – 7:00 P.M.
FRIDAY, OCTOBER 28	8:00 A.M. – 4:00 P.M.
SATURDAY, OCTOBER 29	9:00 A.M. – 5:00 P.M.
MONDAY, OCTOBER 31	8:00 A.M. – 4:00 P.M.
TUESDAY, NOVEMBER 1	8:00 A.M. – 4:00 P.M.
WEDNESDAY, NOVEMBER 2	8:00 A.M. – 4:00 P.M.
THURSDAY, NOVEMBER 3	8:00 A.M. – 7:00 P.M.
FRIDAY, NOVEMBER 4	8:00 A.M. – 4:00 P.M.
SATURDAY, NOVEMBER 5	9:00 A.M. – 5:00 P.M.

NOTE: SATURDAY, NOVEMBER 5, IS THE LAST DAY OF EARLY VOTING

Early voting will take place on the second floor of the courthouse and the Valley Park Conference Center	
General Election Day, November 8, 2022, 6:30 a.m. to 7:30 p.m. at individual precincts throughout the county	
VOTER REGISTRATION DEADLINE FOR GENERAL ELECTION IS TUESDAY, OCTOBER 18, 2022 EARLY VOTING AT VALLEY PARK CONFERENCE CENTER (SAME DATES AND TIMES)	

LEGAL ADVERTISEMENT

LEGAL ADVERTISEMENT

NOTICE OF TRUSTEE'S SALE

NOTICE OF TRUSTEE'S SALE

is hereby given pursuant to and by virtue of the authority vested in the Substitute Trustee, WV Trustee Services, LLC, by that certain Deed of Trust dated June 25, 2019, executed by Borrowers, Katie B. Roberts and Ernie G Wikel, to Andrew C. Skinner, the Trustee of record in the office of the Clerk of the County Commission of Putnam County, West Virginia, in Book 1217, at Page 322. At the time of the execution of the Deed of Trust, this property was reported to have a mailing address of 735 Thompson Rd, Culloden, WV 25510. WV Trustee Services, LLC were appointed as Substitute Trustees by APPOINTMENT OF SUCCESSOR TRUSTEE dated September 20, 2022, of record in the Clerk's Office in Book 1333, Page 11. The Borrowers defaulted under the Note and Deed of Trust and the Substitute Trustees have been instructed to foreclose under the Deed of Trust. Accordingly, the Substitute Trustees will sell the following described property to the highest bidder at the front door of the Courthouse of Putnam County, in Winfield, West Virginia, on the following date:

14th day of November, 2022 at 10:15 a.m.

dionne.reynolds@wvtrustee services.com

LEGAL ADVERTISEMENT

Notice of Proposed Settlement of Estates

To the Creditors, Distributees and Beneficiaries of the within named persons:

I have before me the final settlement of estates of the following persons, which shall be presented to the County Commission of Putnam County, at the Courthouse, in the City of Winfield, on Tuesday the 25th day of October 2022 at 5:30 p.m. for their approval which settlements have been presented to me by the Fiduciary of such estates and which proposed settlements I have approved as indicated below:

Decedent: Phillip Michael Thomas
Fiduciary: Joseph F. Thomas, Jr., Administrator
Address: 101 Jill Avenue
Poca, WV 25159

Decedent: Michael Patrick Williams
Fiduciary: Mary K. Williams, Administratrix
Address: 105 East Central Avenue
Belle, WV 25015

LEGAL ADVERTISEMENT
pursuant to W. Va. Code. Any person objecting to the representative's qualifications, venue or jurisdiction must file a complaint within 60 days of October 20, 2022. Subscribed and sworn to before me on the 14th day of October 2022. Fiduciary Supervisor Putnam County Commission 10293 Winfield Road, Winfield, WV 25213 10-20-2t
LEGAL ADVERTISEMENT

Notice of Short Form Settlement of Estates To the Creditors, Distributees and Beneficiaries of the within named persons: I have before me the final settlement of the estates of the following persons, which shall be presented to the County Commission of Putnam County, at the Courthouse, in the City of Winfield, on Tuesday the 25th day of October 2022 at 5:30 p.m. for its approval which settlements have been presented to me pursuant to West Virginia Code 44-3A-4a, as amended, (Waiver and Application for Short Form Settlement by distributees and beneficiaries) which settlements I have approved as indicated below: Estate of Anna Laura Chapman Donna L. Chapman, Executrix Estate of David Allen Cottrill Mary Jean Cottrill, Administratrix Estate of Mary Louise McFarland Stephanie L. Grose, Administratrix Estate of Charles Timothy Mendenhall Shaylyn Noelle Hampton, Administratrix Estate of Robert Lee Searls Mary M. Searls, Administratrix Estate of Archie Dale Skiles Beverly Kay Crede, Executrix Estate of Veleair Courtlandt Smith, II Courtlandt L. Smith, Executor Estate of Sherry Ann Taylor Paul M. Taylor, II, Administrator	
Any persons having an interest in the estate of any such person may appear before the County Commission at the above time and place and thereupon protest his/her interest or else be forever barred from asserting such interest thereafter. Given under my hand this 14th day of October 2022. Fiduciary Supervisor Putnam County 12093 Winfield Road Winfield, WV 25213 10-20-1t	
LEGAL ADVERTISEMENT	

NOTICE OF TRUSTEE'S SALE NOTICE OF TRUSTEE'S SALE is hereby given pursuant to and by virtue of the authority vested in the Substitute Trustee, WV Trustee Services, LLC, by that certain Deed of Trust dated November 15, 2019, executed by Borrowers, Heather Ann Hanshaw and Jason Robert Hanshaw, to Michael J. Bell, the Trustee of record in the office of the Clerk of the County Commission of Putnam County, West Virginia, in Book 1230, at Page 540. At the time of the execution of the Deed of Trust, this property was reported to have a mailing address of 3621 Beech Fork Rd, Leon, WV 25123. WV Trustee Services, LLC were appointed as Substitute Trustees by APPOINTMENT OF SUCCESSOR TRUSTEE dated July 19, 2022, of record in the Clerk's Office in Book 1328, Page 378. The borrowers defaulted under the Note and Deed of Trust and the Substitute Trustees have been instructed to foreclose under the Deed of Trust. Accordingly, the Substitute Trustees will sell the following described property to the highest bidder at the front door of the Courthouse of Putnam County, in Winfield, West Virginia, on the following date: 14th day of November, 2022 at 10:30 a.m. All the following lot or parcel of real estate, situate, lying and being on the Waters of Mud Lick, District of Buffalo, County of Putnam, State of West Virginia, and more particularly bounded and described as follows: Beginning at a stone and pointers in a flat bottom of Warner Fork of Mud Lick of 13 Mile Creek in the outline of the "Jabal" tract; thence leaving the outline and up the hill S. 43 E. crossing a hill, 100 poles to a stone and pointers on a South hillside; thence S. 47 W. 96 poles to a small black oak and pointers near a rich cove; thence N. 43 to crossing a ridge 100 poles to a stone and pointers in a South hillside in the outline of the aforesaid "Jabal" tract; thence with the same N. 47 E. 96 poles to the beginning, containing Sixty (60) acres, more or less. And being the same property conveyed unto Dalmer R. Casto from Jacquelyne Hollen and Axel Hollen, Joanne Young and Luvester G. Young, Jeannine Deweese and Everett Deweese, Jack O'Ryan and Marilyn O'Ryan, the surviving heirs at law of LuLu Mae Casto by deed dated February 19, 1982, of record in the office of the Clerk of the County Commission of Putnam County, West Virginia in Deed Book 262, page 331. Being the same property conveyed to Heather Ann Hanshaw and Jason Robert Hanshaw by the Deed dated 582 and recorded in Deed Book 582 at Page 611 in the Office of the Clerk of the County Commission of Putnam County, West Virginia. TERMS OF SALE: 1) The property will be conveyed in an "AS IS" physical condition by Deed containing no warranty, express or implied, subject to the Internal Revenue Service right of redemption, all property taxes, prior Deeds, liens, reservations, encumbrances, restrictions, rights-of-ways, easements, covenants, conveyances and conditions of record in the Clerk's office or affecting the subject property. 2) The Purchaser shall be responsible for the payment of the transfer taxes imposed by the West Virginia Code § 11-22-1. 3) The Beneficiary and/or the	
LEGAL ADVERTISEMENT IN THE FAMILY COURT OF PUTNAM COUNTY, WEST VIRGINIA IN RE: Case No. <u>22-D-264</u> The Marriage of: James Monroe Jones Petitioner and Joy Elaine Jones Respondent ORDER OF PUBLICATION THE OBJECT OF THIS SUIT IS TO OBTAIN A DIVORCE. THIS IS A PUBLICATION BY CLASS II LEGAL ADVERTISEMENT. To the Above-Named Respondent: It appearing by affidavit filed in this action that Joy Elaine Jones is a non-resident of the State of West Virginia or has an unknown address. It is hereby ordered that oy Elaine Jones serve upon Circuit Clerk's Office, whose address is 12093 Winfield Road, Ste. 12, Winfield, WV 25213, an Answer, including any related counterclaim or defense you may have to the Petition For Divorce filed in this action on or before November 6, 2022. If you fail to Answer the Petition For Divorce, a judgment may be taken against you for the relief demanded in the Petition. A copy of said Petition can be obtained from the undersigned Clerk's Office. Entered by the Clerk of said Court, October 17, 2022. WILLIAM MULLINS/cs Clerk of the Court 10-20-2t	
LEGAL ADVERTISEMENT	

NOTICE OF TRUSTEE'S SALE NOTICE OF TRUSTEE'S SALE is hereby given pursuant to and by virtue of the authority vested in the Substitute Trustee, WV Trustee Services, LLC, by that certain Deed of Trust dated December 13, 2018, executed by Borrower(s), Tracee L Dodd, to Metz Law Offices, PLLC, the Trustee of record in the office of the Clerk of the County Commission of Putnam County, West Virginia, in Book 1206, at Page 181. At the time of the execution of the Deed of Trust, this property was reported to have a mailing address of 130 Spruce Ln, Poca, WV 25159. WV Trustee Services, LLC were appointed as Substitute Trustees by APPOINTMENT OF SUCCESSOR TRUSTEE dated October 11, 2022, of record in the Clerk's Office in Book 1334, Page 261. The borrower(s) defaulted under the Note and Deed of Trust and the Substitute Trustees have been instructed to foreclose under the Deed of Trust. Accordingly, the Substitute Trustees will sell the following described property to the highest bidder at the front door of the Courthouse of Putnam County, in Winfield, West Virginia, on the following date: 14th day of November, 2022 at 10:45 a.m. All that certain lot, tract or parcel of land, together with the improvements thereon and the appurtenances thereunto belonging, situate in Poca District, Putnam County, West Virginia, and being all of Lot No. 216, Section One (1), of Forest Park Subdivision, as the said lot is shown and designated upon that certain map entitled, "[Section Revised Map Showing a Part of Section Number One of Forest Park, Poca District, Putnam County, West Virginia," said map dated March 1976 and of record in the Office of the Clerk of the County Commission of Putnam County, West Virginia. Subject to those certain restrictions set forth in that certain deed from Point Stone Company to McKnight Building Co., Inc., dated May 16, 1977, of record in the aforesaid Clerk's Office in Deed Book 224, at page 210 Subject to the covenant to pay a certain assessment for the creation of a maintenance fund to maintain and repair the streets and sewers in Forest Park as contained in that certain deed of record in Deed Book 224, at page 210. TERMS OF SALE: 1) The property will be conveyed in an "AS IS" physical condition by Deed containing no warranty, express or implied, subject to the Internal Revenue Service right of redemption, all property taxes, prior Deeds, liens, reservations, encumbrances, restrictions, rights-of-ways, easements, covenants, conveyances and conditions of record in the Clerk's office or affecting the subject property. 2) The Purchaser shall be responsible for the payment of the transfer taxes imposed by the West Virginia Code § 11-22-1. 3) The Beneficiary and/or the	
LEGAL ADVERTISEMENT IN THE FAMILY COURT OF PUTNAM COUNTY, WEST VIRGINIA To: Magistrate Court <u>Edward Winfield</u> Case No.: <u>Wright III</u> 22M40D-00228 Respondent's Name <u>3285 Scary Creek</u> Family <u>Scott Depot, WV 25560</u> Court Respondent's Civil Action No.: Address 22-DV-191 2-1-1982 Date of Birth ORDER OF PUBLICATION PROTECTIVE ORDER 1. The object of this suit is to obtain protection from the Respondent. 2. The object of this publication by Class I legal advertisement is to notify Respondent of the PROTECTIVE ORDER prohibiting the above-named Respondent from having contact with certain individuals. This order may affect property and other rights of the Respondent. Violating this Order may subject the Respondent to criminal sanctions. The Respondent is strongly encouraged to obtain a copy of this Protective Order and Petition from the Circuit Clerk of the county listed above. TO THE ABOVE-NAMED RESPONDENT: It appearing by evidence duly taken in this action that you could not be found in or that you have left the State of West Virginia, you are hereby notified of the ORDER referenced above, a copy of the Petition and Order may be obtained at the Putnam County Circuit Clerk's office. This PROTECTIVE ORDER will remain in effect until 11-7-2022. A Final Hearing is scheduled for the 7th day of November, 2022, at 2:30 p.m., before the Putnam County Family Court. Issued this 18th day of October, 2022 at 4:00 p.m. WILLIAM MULLINS/cs Circuit Clerk 10-20-1tw	

Amendment 4 Provides Accountability and Allows More Input from Parents

By Sen. Amy Nichole Grady, R-Mason, Fourth Senatorial District

Like most parents of school-aged children, I take an active interest in their education. We discuss assignments, we work on homework together, and I pay attention to the materials that get sent home.

My children, like most West Virginia children, also have been blessed with amazing teachers at every level. I've never felt in the dark about anything, but sadly, that's not the case

LEGAL ADVERTISEMENT
to continue sale of the subject property from time to time by written or oral proclamation, which continuance shall be in the sole discretion of the Trustee. 5) The Trustee shall be under no duty to cause any existing tenant or person occupying the property to vacate said property, and any personal property and/ or belongings remaining at the property after the foreclosure sale will be deemed to constitute ABANDONED PROPERTY AND WILL BE DISPOSED OF ACCORDINGLY. 6) The total purchase price is payable to the Trustee within thirty (30) days of the date of sale, with ten (10%) of the total purchase price payable to the Trustee at sale.

WV Trustee Services, LLC, Substitute Trustee BY: Dionne Reynolds, Limited Signing Officer WV Trustee Services, LLC McGuire Office Center 618 Tenth Street, Suite 108 Huntington, WV 25701 (304) 853-3336 dionne.reynolds@wvtrustee services.com	
10-20-4t	
LEGAL ADVERTISEMENT	
ORDER OF PUBLICATION	
IN THE MAGISTRATE COURT OF PUTNAM COUNTY, WEST VIRGINIA	

PAUL BROWN
1827 ENSLOW BLVD
HUNTINGTON, WV 25701, Plaintiff
Civil Action
No. 22-M40C-00262
v.

CHRISTIE EDWARDS
2606 VIRGINIA AVENUE
HURRICANE, WV 25526, Defendant

The object of the above entitled action is to OBTAIN JUDGMENT IN THE AMOUNT OF: \$5200.00 PLUS ALL COURT COSTS.

The address above is the last known address for the Defendant.

And it appearing by an affidavit filed in this action that the Plaintiff has used due diligence to locate the Defendant.

It is ordered that she do serve upon Putnam Co. Magistrate Court Jean Luikart, magistrate, whose address is 12093 Winfield Road, Suite 15, Winfield, WV 25213, an answer or other defense to the complaint filed in this action on or before November 9, 2022, otherwise judgment by default will be taken against her at any time thereafter. A copy of said complaint can be obtained from the undersigned Clerk at her Office. Entered by the Clerk of said Court Putnam Magistrate Court. DARRY CASTO/yc Magistrate Court Clerk	
10-20-2t	
LEGAL ADVERTISEMENT	
IN THE FAMILY COURT OF PUTNAM COUNTY, WEST VIRGINIA	

LEGAL ADVERTISEMENT IN THE FAMILY COURT OF PUTNAM COUNTY, WEST VIRGINIA To: Magistrate Court <u>Edward Winfield</u> Case No.: <u>Wright III</u> 22M40D-00228 Respondent's Name <u>3285 Scary Creek</u> Family <u>Scott Depot, WV 25560</u> Court Respondent's Civil Action No.: Address 22-DV-191 2-1-1982 Date of Birth ORDER OF PUBLICATION PROTECTIVE ORDER 1. The object of this suit is to obtain protection from the Respondent. 2. The object of this publication by Class I legal advertisement is to notify Respondent of the PROTECTIVE ORDER prohibiting the above-named Respondent from having contact with certain individuals. This order may affect property and other rights of the Respondent. Violating this Order may subject the Respondent to criminal sanctions. The Respondent is strongly encouraged to obtain a copy of this Protective Order and Petition from the Circuit Clerk of the county listed above. TO THE ABOVE-NAMED RESPONDENT: It appearing by evidence duly taken in this action that you could not be found in or that you have left the State of West Virginia, you are hereby notified of the ORDER referenced above, a copy of the Petition and Order may be obtained at the Putnam County Circuit Clerk's office. This PROTECTIVE ORDER will remain in effect until 11-7-2022. A Final Hearing is scheduled for the 7th day of November, 2022, at 2:30 p.m., before the Putnam County Family Court. Issued this 18th day of October, 2022 at 4:00 p.m. WILLIAM MULLINS/cs Circuit Clerk 10-20-1tw	
---	--

for all parents. Some have expressed their concern about what is being taught to their children and what is happening in their children's schools.

On November 8, voters will have the opportunity to make a change to our Constitution to hold those who approve school policies accountable for their decisions. Amendment 4 on the November 8 General Election ballot in West Virginia clarifies that the rules and policies set forth by the State Board of Education are subject to legislative review, approval, amendment, or rejection. Rules proposed by all state agencies, boards, and commissions – except those of the State Board of Education – are already subject to legislative review and approval. Passage of this amendment will simply allow the proper oversight and accountability of rules put forth by the State Board of Education to be included like the others.

The forefathers of our state, just like the forefathers of our country, placed the responsibility of making laws in the legislative branch of government. The executive branch of state government, which includes boards and commissions, sets forth rules and regulations for the operation of their agencies that affect the citizens of West Virginia. In this case, state Board of Education rules mandate the way schools are operated in our state and what educational content is taught to our children.

In West Virginia, state agencies and boards can only set forth rules when they are given direction through state law by the Legislature. Through this process, these agencies make rules and regulations that carry the full weight of state law. The Legislature then ensures that the lawmaking authority delegated to those agencies and boards have the proper oversight by the branch of government tasked with making law – the Legislative branch.

While the State Board of Education is comprised of members that are appointed by the Governor, the Legislature is made up of members who are directly elected by the people. Citizens have the power to vote for or against members of the Legislature if they pass laws that do not fit their values and expectations.

While members of the county Boards of Education are elected by the people, the citizens of the state do not have the ability to vote members of the State Board of Education out of office if they create laws, policies, and regulations that do not meet their standards. Giving the Legislature the ability to have full oversight of the rules written by the Board places the accountability of those rules back into the hands the people of our great state.

Many citizens across our state have expressed their concern over some of West Virginia's educational standards, policies, or instructional materials. By voting for Amendment 4, you can put a process in place to ensure oversight of these things by elected officials who are held accountable to you, the voter.

Vote for Amendment 4 on November 8 to ensure that the curriculum, policies, and standards set forth by the West Virginia Board of Education have the oversight and accountability that the citizens of the state expect and deserve.

Sen. Amy Nichole Grady is a fourth grade teacher at Leon Elementary School