

The Way We Were, The Way We Are

I believe our lives are great... we are blessed to have cars to get where we must go. We can walk together; we can ride bikes together (or they can)... people are still basically good... most of them... we speak when we walk... we wave... we laugh... we look for the best in others... If I have to read (on a blog) or hear (when walking) another person tell me that this world is the worst ever... that things are awful... good grief... I love life... I love being with my family and making the most of each moment... our journey... just because the way we were is the way we are... okay, not that little bright-eyed girl, but this elderly (aged really) woman living her life to the fullest... loving each day... thankful for my family and what I have... isn't it great that we are still here enjoying our lives? Wouldn't it be great to see a crowd of folks shopping on Main Street? The way it was... I must add here that I am older than my loved ones were when I thought they were OLD... such is life...

Hurricane City Council

Putnam County

One Family, Same Teays Valley Address for 199 Years

Marriages

Continued from Page 1

informed Council that her selection as Mrs. All-Star U.S. was made possible by her record of community service. Kappen has earned more than 250 hours of community service and was recognized with the silver Presidential Volunteer Service Award at the national pageant. She was also recognized as a Distinguished Mountaineer by Governor

Jim Justice.

Mayor Scott Edwards announced four upcoming events: Hurricane Harvest Festival, October 14; Pumpkin Carving Contest, October 22; Main Street Trick or Treat, October 28; and Citywide Trick or Treat, October 31. City hall will be closed Monday, October 9, in observance of Columbus Day. The next city council meeting will be Monday, November 6.

The following marriages were recorded by the Putnam County Clerk during the month of September:

Leonard Warren Coley Jr. to Debra Ann Oliver
Andrew Michael Vicini to Brittany Jill Gray
Dennis Richard Edwards to Marylin Roberts
John Benjamin Rigney to Mackenzi Lee Wiley
Wade Alan Milbee to Amanda Faith Carmichael
Shawn Justin Corley to Kelly Nicole Black
Mark Thomas Morrison to Bobbi Jo Toler
James Thomas Ray Slate to Brittany Nichole Blevins
Max Hunter Darnell to Serena Rae Nichols
Ronald Ray Elliott to Sharon Ann Brown
Cameron James Woods to Destiny Nicole Saunders
Emerson Hunter Bennett to Cassie Corena Jordan
Martin Patrick Watts Jr. to Rebekah Anne Hanni
Mitchell B. Olive to Erica Laine Johnson
Joshua Richard Gagliastri to Danielle Marie Molina
Clarence Edward Davis to Brenda Lea Davis
Mark Kenneth McCoy to Sandra Renee Elswick
Matthew Scott Ellixson to Margarita Isabel Persinger
Shawn Edward Lloyd Jr. to Madison Alexis Taylor
George Bossie III to Alicia Marie Syner
Cameron Hunter Blankenship to Lindsey Nichole Ellis

Nathan Taylor Casto to Edainah Anna Young
Richard Andrew Harrison Jr. to Courtney Paige White
Chandler James Duncan to Mariah Elisia Perry
Matthew Todd Pennington to Kayla Marie Williams
Austin Michael Johnson to Rachel Leigh Strohmenger
Johnny Raymond Damron to Lois Jean Brogan
Corey Lee Ford to Kimberly Jill Fowler
Matthew Tyler Sumpter to Hannah Nicole Stanford
Alexander Christopher Tatum to Kellijo Cecile Dennis
Aaron Scott Daniel to Courtney Lauren Kendrick
Jacob Allen Haynes to Kelli Ann Poling
Hunter Scott Trump to Alyssa Lynn Drehobl
David Leslie Scragg to Alyssa Marie Wrozier
Rickey Lewis Bowling Jr. to Jessica Lina Cunningham
George Edward Linkous to Sheila Diane McCallister

Marriage Licenses were issued to the following individuals during September which marriages were not recorded as of September 30, 2023:
Ryan Victor Colley to Bethany Ann Meadows
Thomas Stephen Gelzer to Kayla Susanne Johnson
Thomas Jordan Cooper to Bridget Alejandra Herrera
Robert Dean Hale to Karleigh Marie Fellure



The farmhouse built by Erasmus Estes, II, in 1900.

Continued from Page 1

with three other Erasmus Estes descendants' homes. The second home built was by James (Jim or JM) Estes. The third home was built on the property by Jim's daughter Helen and husband Richard L. Carter. The fourth home built on the property for Jim's adopted son.

Jeremy Wade Mitchell to Valerie Suzanne Thompson
Eric Mitchell Dorsey-Beck to Heather Gwen Runyan
David Clinton Johnson to Shirley Shea Ledsome
Brandon Jeffrey Hunt to Alison Leigh Amick
George Lee Carte to Angela Dawn Ross
Robert Allen Randolph to Britany Nichole Hill
Jonathan M. Teed to Jacqueline Lopes Vaz
Frye Lucas to Jessic Nicole Sturm
Henderson Paul Patton to Makenzie Nicole Stephenson

David Allen Stover Jr. to Olivia Haiden Maroney
Harold Edward Covert to Nancy Ann Joplin
Robert Clinton Sargent to Hannah Shai Mooney
Gregory Alan Harkins to Heather Nicole Brightwell
Dylan Edward Scarberry to Tina Marie Casto
Paul Allen Davis Jr. to Brittany Ice Pridemore
Bobbie Lee Bragg to Jessica Michelle Craig
Hayden Deralé Harrison to Lavana Ellen LeMasters
Robert Douglas Petry Jr. to Donna Maye Carpenter
Kristofer Mark Jones to Shelby Ryan Green
Lane Eric Ashley to Kassy Renee White
Preston Scott Tucker to Makenzie Bailey Call
John Daniel Rymer to Kimberly Watts Riddle
John Joseph Gdula to Brenda Jane Donegan
Matthew Wesley Hancock to Haley Lauren-



Erasmus Estes, II

Yeager scholarship applications now open

The 2024 application cycle for the Society of Yeager Scholars at Marshall University has now begun and applications are available. The Yeager program is a competitive, full-ride undergraduate scholarship program that covers all tuition and fees, room and board, a summer study at Oxford University, an additional travel experience, a laptop, books, and a stipend for supplies. Applications will close Dec. 15. Students are selected as a class and experience four rigorous undergraduate seminars, leadership development and professional enrichment. The scholarship is open to all students who will be first-time, full-time freshmen in Fall 2024. All

Ann Gillispie
Jeffrey Lee Cremeans to Jordan Lyndsey Hylton
Zachary Steven Roach to Julie Alicyn Gilmore

majors are welcome into the program. New this year is a nomination form. Teachers, parents, and community members can find the nomination form at Marshall.edu/yeager/. The mission of the Society of Yeager Scholars is to seek out and attract a diverse group of students with outstanding intellectual and leadership potential as demonstrated by their different interests, creativity, personal drive, civic involvement and commitment. "The Yeager program is looking for the next group of highly achieving scholars to continue a great tradition at Marshall University," said Cara Bailey, interim assistant dean and coordinator of the Society of Yeager Scholars. "Students who seek to excel in and out of the classroom are encouraged to apply." The university welcomed its first class of Yeager Scholars in 1987.

The Centennial History of Hurricane Hurricane Area Church Histories



Mt. Olive Independent Missionary Baptist Church

Continued from Page 1

organized. Then, on March 13, 1912, William Searls deeded to G.W. Roberts, Samuel Mercer, and William Searls and their successors in office, trustees of the Mount Olive Methodist Episcopal Church, South, the one-half interest that had been reserved in the deed of November 26, 1909. Each church organization was to share equally in all respects in regard to the said property.

The Mount Olive Missionary Baptist was organized on February 11, 1921. W.J. and W.R. Mitchell were the first deacons, C.A. Nicholas, clerk, and J.M. Searls, treasurer. Then, on July 21, 1921, Big Creek Baptist Church and Sycamore Baptist Church met in council for the purpose of ordaining or recognizing the church. The charge was given to the church by Bro. M.F. Mitchell and to the deacons by Bro. W.H. Curry. Members of the council participating were as follows: Bros. W.H. Curry, minister; H.C. Fugate, pastor; M.F. Mitchell, minister; Damon Welch, deacon; A.L. Mitchell, deacon; Lum Fizer, councilman, and R.L. Campbell, deacon.

Both churches worshipped together and prospered for a few years, after which the Methodist Church became inactive. However, the Baptist continued to support the ministers sent by the Methodist conference. Finally, in 1947, the Baptist purchased the Methodist interest for five hundred dollars and the money was paid to the Hurricane Methodist Church to use on their church parsonage debt.

The church was affiliated with the Teays Valley Association and the American Baptist Convention from 1929-1953. Various changes and improvements have been made to the church through the years. In 1964, an addition to the back of the church provided four Sunday School rooms

with a pulpit and choir loft. Also, a foyer was annexed to the front of the building in 1981. The present building is a red brick structure with a grey shingle roof.

An addition of real estate has resulted in fifty acres, adjoining the east side of the church, given by R.H. Adkins of Hamlin, West Virginia, and a plot on the west side, lying between the church and Buff Creek Road, given by Jay Taylor of Hurricane, West Virginia.

The church was reorganized in 1973 to become an Independent Missionary Baptist Church. A written constitution was adopted along with a church covenant and articles of faith. Since 1929, the church has had sixteen pastors. The longest pastorate was that of Bro. Homer Curry, Sr. who served at different times, for a total of thirteen years. The present pastor, Bro. Walter Wade, came to the church in May, 1987. Mount Olive Baptist has always been a small church. Membership was at its peak in 1936, with eighty-seven active members. Now, there are thirty active members. Bro. Russell Beckett has served as church treasurer since 1950, and Bro. J.W. (Bill) Tincher has served as deacon of the church since 1941. Submitted by Madolyn Tincher

Adventure is calling. So get moving.

Explore West Virginia's newest state park, Summersville Lake State Park, where scenic vistas and exciting adventures make for unforgettable experiences.

WVtourism.com/Summersville

NOW OPEN

By FamilyCare Health Centers

Quality, convenient care
when you need it quickly

Walk-ins welcome, no appointment necessary

From colds to sprains, sports physicals to the flu, we're here to meet the
urgent care needs of every member of the family


ConvenientCareWV.org

304-562-2011

3109 Teays Valley Road, Hurricane
Located inside Fruth Pharmacy

Fillers Page

Edited by Betsy Allen



To All The Todays

By Jeff Burkhart
Submitted by Myra Simmons

The sun awaited me today
And met me when I rose.
Today might be mistaken
for all others I suppose.

But then a quiet whisper
Used my ear to find my head.
I heard it say, “Remember why
you got out of bed.”

So don’t mistake a single day
for others that have passed.
Today might be the best you live;
today might be your last.

Today might be the promise
that was meant to be your chance.
So when you hear the music please
let go... begin to dance!

We live our lives in moments
Strung together one by one.
And finding good is all we have
when all is said and done.

Jokes From Linda

Submitted by Linda
Lavender Armstead



Teacher: Ward, what is
the chemical formula for
water?

Ward: HIJKLMNO

Teacher: What are you
talking about?

Ward: Yesterday you
said it H to O.

Teacher: Harriet, what
do you call a person who
keeps on talking when
people are no longer
interested?
Harriet: A teacher

Fillers Contributors Wanted

The Hurricane Breeze always wants Fillers Page contributors. We would like to print your recipes, inspirational sayings, poems, clean jokes, fun facts, and other submissions.

Please send contributions to The Hurricane Breeze Fillers Page, PO Box 310, Hurricane, WV 25526. You can also email submissions to breezenews@citynet.net

Celebrate the Season with Pop-able Fall Flavors

(Family Features) As part of the season of change with leaves crunching underfoot and a crispness in the air, remember to pause to celebrate a food known for its change, crunching and crispness – popcorn.

In honor of National Popcorn Poppin’ Month, a time when farmers head to the fields to harvest crops, gather with loved ones to celebrate this humble yet extraordinary snack. Whether it’s prepped on the stove, in the microwave or purchased ready-to-eat, Americans consume around 14 billion quarts each year of the wholesome whole grain, according to the Popcorn Board.

With each kernel, popcorn’s tantalizing aroma fills the air, setting off a journey of sensory bliss, as the sound of popping echoes in ears and the taste of buttery goodness dances on tongues. Whether enjoyed at the movies, during a cozy night in or at festive gatherings, popcorn brings people together, creating moments of shared joy and laughter. Catering to every palate, popcorn’s versatility knows few boundaries, as it can be dressed up with caramel, chocolate or even savory seasonings.

Join the celebration this fall with a fitting recipe like Old Fashioned Bourbon Maple Popcorn with Pecans. Accented with warming flavors of bourbon, orange and bitters, this maple-glazed treat offers a fun, cocktail-inspired snack perfect for sharing.

Discover more snacks that celebrate fall flavors at Popcorn.org.

Old Fashioned Bourbon Maple Popcorn with Pecans



Servings: 4-6

- 8 cups popped popcorn
- 1/2 cup chopped toasted pecans
- 1/3 cup maple syrup
- 1 tablespoon bourbon
- 2 tablespoons butter
- 1 tablespoon orange zest
- 1 dash bitters

Place popcorn and pecans in large bowl.

In small saucepan over medium-high heat, combine maple syrup, bourbon and butter; bring to boil. Cook, swirling pan, 3-5 minutes, or until mixture thickens to corn syrup consistency. Stir in orange zest and bitters.

Drizzle maple syrup mixture over popcorn; toss to evenly coat. Cool completely and serve.

Tips: Substitute bourbon with rye or whiskey. For “mocktail” popcorn, substitute with non-alcoholic bourbon or whiskey.

Fillers from Linda

Submitted by Linda~Lavender Armstead
Washington Hill Road, Hurricane

Be the type of person
that brings joy into the
room when you walk in
- not when you walk out.

Sometimes you have
to believe in the belief
others have in you until
your belief kicks in.

You know you’re
getting old(er) when you
barely do anything all
day, but still need to have
a nap to continue to do
barely anything.

The oldest computer
was owned by Adam and
Eve. It was an Apple with
very limited memory.
Just one byte and
everything crashed.

When you come up to
the mountain there are
two things you can do,
you can go around it or
climb over it. The first
way is the easiest but
you miss the view from
the top.

We must give more
in order to get more. It
is the generous giving of
ourselves that produces
the generous harvest.

I came up with new
passwords by letting
the cat walk across the
keyboard.

A chuckle comes from
the belly; but a good laugh
bursts from the soul,
overflows, and bubbles
all around.

Everybody that’s
riding with you ain’t
riding for you. Let the
gas run out and see who
helps you push.

Stop walking around
with a mouthful of
scriptures and a heart
full of hate.

Fall back in love
with something to look
forward to.

Doggies really look at
you with every ounce of
love they have.

Me losing respect for
you is way worse than me
being mad at you.

7.7 billion people in
the world life - don’t let
the opinion of one stop
your growth.

Don’t promise when
you’re happy. Don’t reply
when you’re angry. Don’t
decide when you’re mad.

Practice the pause.
When in doubt, pause.
When angry, pause.
When tired, pause. When
stressed, pause. And
when you pause, pray.


When you know your
worth, you do not need
others to confirm it.

Don’t let getting lonely
make you reconnect
with toxic people. You
shouldn’t drink poison
just because you’re
thirsty.

It is wrong to tax a
working person almost
to the breaking point,
then give it to a person
who is able to work, but
refuses to.

Learn to sit back and
observe. Not everything
needs a reaction.

We should be lifting
each other up and
cheering each other on,
not trying to outshine one



another. The sky would
be awfully dark with just
one star.

No matter how cold
it is, someone is still
sleeping with the fan on.

A dream written down
with a date becomes a
goal. A goal broken down
into steps becomes a plan.
A plan backed by action
becomes reality.

We need to hang out
with people who fit your
future, not your history.

Confidence is silent,
insecurities are loud.

I’m not where I want to
be, but I’m proud that I’m
not where I used to be.

I don’t care if you’re
Republican or Democrat.
Start acting like an
American!

Strong people don’t
put others down; they lift
them up.

The strongest weapon
in the United States is
the Patriotic American.

Don’t think about what
can happen in a month or
a year. Just focus on the
24 hours in front of you
and do what you can to
get closer to where you
want to be.

If you cannot
understand why
someone is grieving for
so long, consider yourself
fortunate that you do not
understand.

Life is too short,
grudges are a waste of
perfect happiness, laugh
when you can, apologize
when you should and
let go of what you can’t
change.

God didn’t remove
the Red Sea. He parted
it. God doesn’t always
remove your problems,
but He will make a way
to get through them.

Be patient. Sometimes
you have to go through
the worst to get to the
best.

At the end of the day,
I’m at peace because my
intentions are good and
my heart is pure.

Positivity is like a
boomerang. The more
we put it out there, the
more it comes back to us.

The happiness of love
is an action; its test is
what one is willing to do
for others.

Look deep into nature,
and then you will
understand everything
better. – Albert Einstein

A real entrepreneur
is somebody who has no
safety net underneath
them.

The function of
leadership is to produce
more leaders, not more
followers.

To me – old age is

about 10 years older than
I am.

England has no kidney
bank, but it does have a
Liverpool.

Haunted French
pancakes give me the
crepes.

Some people are about
to be sorry they missed
the opportunity to get to
know you because they
listen to what somebody
else said about you.

Prayer is the most
important conversation
of the day.

I know a guy who is
addicted to drinking
brake fluid, but he says
he can stop anytime.

The first step toward
success is taken when you
refuse to be a captive of
the environment in which
you first find yourself.

If you get good
at emptying out the
negative every day, you’ll
be strong, vibrant, full of
faith, and full of joy.

A thief who stole the
calendar got 12 months.

When the smog lifts
in Los Angeles, U.C.L.A.

A dentist and a
manicurist married. They
fought tooth and nail.

A soul that carries
empathy is a soul that
has survived enormous
pain.

It’s okay that I don’t
have it all figured out yet.
God already does.

The enemy trembles
when our knees hit the
floor to pray.

Jesus left the 99 to
find me.

A will is a dead
giveaway.

I just want to keep
being proof that good
people still exist in the
world.

Maybe your soul is
tired because all it needs
is more time with the
Lord.

Trust in God’s timing.
It’s better to wait a while
and have things fall into
place then to rush and
have things fall apart.

Worship will get you
through some of the
roughest times in your
life, because it shifts your
focus from the problem to
the problem solver.

We ought not preach
to hear cheers rising. We
ought to preach to hear
chains falling.

Someone said,
“Because I carry it well,
doesn’t mean it isn’t
heavy.”

Bible Verse



But let all who take
refuge in you [O God]
be glad; let them ever
sing for joy. Spread your
protection over them,
that those who love your
name may rejoice in you.
—Psalm 5:11


West Virginia Pumpkin Festival Grand Parade



Cabell Midland High School Marching Band (Photo by Marilyn Fedonick)



Several local churches participated in the parade. (Photo by Marilyn Fedonick)



The Pumpkin Festival Queen rode in Cinderella style. (Photo by Marilyn Fedonick)



"The blessing of the Lord, it maketh rich . . ." (Photo by Marilyn Fedonick)



Riding in style of the 1950's. (Photo by Marilyn Fedonick)



There was no shortage of beauty queens. (Photo by Marilyn Fedonick)



One of many harvest themed floats (Photo by Marilyn Fedonick)



The VFW displayed the flag for which they fought. (Photo by Marilyn Fedonick)



The following events happened on these dates in West Virginia history. To read more, go to e-WV: The West Virginia Encyclopedia at www.wvencyclopedia.org.

Oct. 5, 1992: Andrews Methodist Episcopal Church in Grafton was designated as a National

Historic Landmark, one of only 16 in the state. The first Mother's Day observance took place at the church on May 10, 1908.

Oct. 7, 1747: Pioneer Ebenezer Zane, the founder of Wheeling, was born on the South Branch of the Potomac River near

present Moorefield in Hardy County.

Oct. 7, 1900: Poet Roy Lee Harmon was born in Boone County. He was the founder of the West Virginia Poetry Society and served as the state's poet laureate for 38 years.

Oct. 7, 1957: Musician Michael W. Smith was born in Kenova. One of the top-selling artists in gospel music history, he has recorded 25 albums, had 35 number-one songs, and written over a dozen books.

Oct. 8, 1993: The Rev. Bernard Coffindaffer died unexpectedly of a heart attack. Starting in 1984, Coffindaffer began

erecting clusters of crosses in West Virginia and other states. He was buried in Nicholas County, just across the highway from a set of his crosses.

Oct. 9, 1877: The Episcopal Church created the Diocese of West Virginia. The initial convention of the new diocese met at St. John's Episcopal in Charleston, with 14 clergy and 16 lay delegates.

Oct. 9, 2014: Following court rulings and announcements by the governor and the attorney general, same-sex marriage was effectively legalized in West Virginia.

Oct. 10, 1774: Shawnee

warriors led by Cornstalk were defeated at the Battle of Point Pleasant. It was the only major engagement of Dunmore's War and the most important battle ever fought in present West Virginia.

Oct. 10, 1872: Architect Rus Warne was born in Parkersburg. Warne designed many notable buildings in Charleston, including City Hall and the Masonic Temple.

Oct. 10, 1878: Blanche Lazzell was born in Maidsville, Monongalia County. She was one of West Virginia's most notable artists and is recognized as one of America's leading abstract

painters and print makers.

Oct. 10, 1948: During a boat-racing event in Charleston, Chuck Yeager flew a Lockheed P-80 Shooting Star under the South Side Bridge, surprising boaters, audience and news media at the event.

Oct. 11, 1811: State founder and U.S. Senator Waitman Thomas Willey was born near Farmington. Willey proposed the West Virginia Statehood Bill in the Senate and saw to its passage and later signing by President Lincoln. He was then elected as one of West Virginia's first two U.S. senators, serving from 1863 to 1871.

SHADOWS




Photo Credit: istockphoto/antsmarching

Have you ever woken up in the night and, out of the corner of your eye, seen something move? In the dark you are afraid, but when you switch on the light there's nothing there, it was just a shadow. We are often afraid of the dark and unknown; what if we could always have a lamp? Psalm 119:105 tells us, "Your word is a lamp to my feet and a light to my path." With regular Bible reading, prayer, and weekly worship, those things that frighten us will diminish as our faith and knowledge of God's power and love increases. God can light the shadows in our lives.

Daily Bible Readings						
Psalm 14	Psalm 17	Psalm 26	Psalm 36	Psalm 37	Psalm 43	Psalm 53

Scriptures Selected by the American Bible Society ✕ *Daily Devotional at DailyBible.AmericanBible.org*

©2023 Keister-Williams Newspaper Services, P.O. Box 8187, Charlottesville, VA 22906, www.kwnews.com

BASIC BIBLE

By Ron Allen
304-562-9881

The Sin of Achan

Joshua 7:1, 10-12, 20-26

When the camp of Israel took the city of Jericho, Joshua instructed them not to take of the accursed thing. This is exactly what Achan did. Achan took a fine garment, silver and gold and hid them beneath the dirt in his tent. No one in the camp of Israel knew that Achan had done these things. But God knew. God knew Achan, Achan's father, Achan's father's father, and Achan's father's father's father. God knew and God responded by denying Israel an easy victory over the small city of Ai.

Upon the defeat at Ai, Joshua was distraught and fell to the earth before the ark of the Lord. He did not know of Achan's transgression. Joshua thought that the Lord had turned His back on Israel. God had told Joshua that He would be with him and that He would not fail or forsake him (1:5). Joshua could not understand the reason for defeat.

The Lord told Joshua to get up and asked why that he was lying upon his face. God knew why Joshua was flat on his face. God's question was not a question. God's question was a mild rebuke. When we fail God (and Israel had failed God), God does not intend that we should wallow around upon the ground in misery. He wants us to get up and do that which is right. He wants us to do the tasks that He has put before us. In this instance, God wanted Joshua to address the taking of the accursed thing by Israel.

In verses 11 and 12, God tells Joshua the reason for Israel's defeat at Ai. Israel had sinned. Israel had disobeyed God. The children of Israel could not stand before their enemies because they had become accursed. One should avoid leaning upon human understanding when analyzing God's actions. One man, Achan, sinned, yet, God punished the entire nation. The sin of one man resulted in a defeat in which 36 men of Israel perished. Those 36 men would never have perished at Ai if God were willing to overlook one sin. God's righteousness is perfect. He is not blind to a single sin and He does not pretend to be blind to a single sin. Achan's sin was a secret from Israel but the consequence of his sin (36 deaths) was secret to none.

Because of one man, Israel had broken its covenant with God and God would be with Israel no more. In verse 12, God reveals His mercy; He provides a means by which Israel can be restored to Him. They must destroy the accursed among them. Israel was to destroy an unknown individual in their midst who had secretly sinned and had made the whole nation accursed. How could this individual be identified? Israel could not be restored unless the accursed were destroyed. Israel, of its own power, could not restore itself unto God. Israel was blind. Only God and Achan had knowledge of this secret sin. God, in His grace, revealed the guilty person to Israel.

God instructed the children of Israel to sanctify themselves and He would identify first the tribe, then the family, then the household, and then the very man. The manner in which God would identify tribe, family, household and individual is not specified in the text before us but it possibly involved the casting of lots. The manner in which God identified the guilty was witnessed by the entire nation. When Achan was identified, he promptly confessed to the things that he had done.

The closing verses of Chapter 7 record the execution of Achan. Once the accursed was identified, he was destroyed in the manner that God had specified. Achan and all that he had was destroyed and burned with fire.

Israel obeyed God and did all that the Lord had said to do and God was with Israel again. Israel was restored after they did as the Lord required. New Testament believers fall from fellowship with God and from each other when we sin. The Lord is quick and just to restore us to Him when we confess our sin. There are no secrets from God. Confession by believers is a profession of belief that God is all knowing. We are to confess and to go and to sin no more. We are to trust in Him.

Chapter 8 records the fall of Ai. It turned out that Ai was not as small as first perceived. The men and women of the city were numbered at twelve thousand. The messengers that Joshua sent prior to the initial attack on Ai reported that an attacking force of two or three thousand would be sufficient to take the walled city. With God, two or three thousand can conquer twelve thousand. But God was not with Israel in its first attack because of disobedience. At Jericho, the victory was made easy because God caused the walls to fall. At Ai, the ultimate victory was made easy by the luring of defenders from the city.

God gives the victory when we do things His way and He knows when we do and when we do not do. He knows when we depart from His ways. We fool only ourselves as Achan fooled himself if we believe our transgressions go unseen.

There is bad news and good news. The bad news: God requires a perfect righteousness of all men. The good news: God provides that perfect righteousness in His Son whose righteousness is imputed to all who believe. The really good, good news is that His good news overcomes our bad news.

Let us walk in God's way so that His righteousness may be seen by all men.



GILLISPIE TOWING
MEDIUM & LIGHT DUTY TOWING

304-562-5978
304-561-5998
Fax: 681-233-3363

Billy Gillispie
gillispieenterprises1@gmail.com

Concrete Replacement

**Excavator, Land Clearing
Mini Excavator, Skid Steer**

Roger Gibson
304-419-2424

**H&R BLOCK**

168 Midland Trail
Hurricane, WV 25526
304-562-5122
Monday - Friday 9-7 Saturday 9-5

Oliver
Fuels & Oils, Inc.
"Petroleum Distributors Since 1950"
6819 MacCorkle Avenue
St. Albans, WV 25177

Phone: (304) 727-5549
Toll Free: 1-877-644-FUEL
Fax: (304) 727-5115
Hours: M-F 7:30-5 / Sat. 9-12

Gasolines & Diesel Fuels
♦ K-1 Kerosene
♦ Industrial Oils & Greases
♦ Site Tanks & Pumps
♦ **Certified**
WV DOT-DBE & WBE

E-mail: oliverfuels@aol.com

Jill Oliver, President

BOBS BARBER SHOP
EST - 1968



Staff
Bob Arnold
Don Lorrison
Nathan Arnold
Robert (Al) Arnold
Phone 562-5707

Mon	9:00 - 5:30
Tue	8:00 - 5:30
Wed	8:00 - 5:30
Thurs	8:00 - 5:30
Fri	8:00 - 5:30
Sat	7:30 - 3:00

Allen Funeral Home
Jean, Greg and Wesley Allen
Hurricane, West Virginia

TOWN & COUNTRY SUPPLY
NITRO - Open 7 Days
**20lb.**
OURS
WHY PAY MORE FOR LESS PROPANE?
**15lb.**
EXCHANGE
**LP Cylinders
Regulators & Hoses
Special Fittings
Home Installations
Commercial Delivery
Knowledgeable Staff**

**Southern States**

WHITT'S FARM SUPPLY
2536 Main Street
HURRICANE, WEST VIRGINIA
Phone 562-5111

**Putnam County Bank**
Member FDIC
WWW.PUTCOBK.COM

**netranom COMMUNICATIONS**
www.netranom.com

Websites - Networks - Hosting
Phone Systems - Multimedia

2801 Virginia Avenue
Hurricane, WV
304.562.4700

Scott Edwards, Owner
Located in Old Town Hall

HENDERSON INSURANCE, INC.
All Forms of Insurance
SINCE 1949

3275 Teays Valley Road
Hurricane, WV 25526
304-562-9681


Metal Center Recycling

1191 James River Turnpike
Milton, West Virginia

M-F (8 am - 4 pm) Sat. (8 am - 11:30 am)
304-390-5746

HATCHER'S AUTO REPAIR LLC
Light Truck & Auto Repair
2188 Walton Road
CULLODEN, WV 25510
304-743-5867

Obituaries

JACQUELINE G. BRYANT
Heaven's gates were opened for Jacqueline G. Bryant "Jackie" on September 27, 2023. She is now with the love of her life, Gillis Bryant, husband of 51 years, who was waiting for her at heaven's gates.
Jacqueline, "Jackie" Bryant resided in Hurricane near her daughter and son-in-law Tracey and Jason Snyder, also her Granddaughter Sahara Assi. Sasha Pitman and husband Jacob reside in Charleston and have one son Ari Pitman. Jackie also has a surviving sister Roxanne Pistel of Florida. Jackie was a stepmother to Renee Trimble, Deborah Thompson, Kay Stutler and Laura Cox, who blessed her with 9 grandchildren, 15 great grandchildren and 8 great-great grandchildren.
Jackie was born March 22, 1952, and was 71 years old. She was taken suddenly from us by an aneurysm of the brain and passed peacefully at St. Mary's Hospital in Huntington. Leaving many loving family and friends that will forever remember all the fun, good times and love they shared with her. She was one of a kind and left a happy, loving, or funny memory with everyone she knew. Jackie enjoyed shopping, bingo, yard sales, reading, watching TV or soap operas, church dinners and wearing lots of bling. She truly loved family, playing with the kids, dancing with the girls and living life.
Funeral service was Monday, October 2, 2023 at Allen Funeral Home. Burial was in Donel C Kinnard Memorial State Veterans Cemetery.

WAYNE CALL
William Wayne Call, 78, woke up on September 30, 2023 in his Heavenly Home with restored sight and running into the arms of his "Pappy" William Huel Call; mother: Anna Rock Call, and sisters: Anglea Young and Jane Call.
Wayne never met a stranger and was special to everyone especially his brothers: Larry (Cindy) Call and Tommy Call both of Hurricane; sisters: Ellen Wilson of Winchester, KY and Karen Childress of St. Albans; as well as several nieces and nephews. Along with his caregivers: Lisa Elkins and Kristy Frampton.
Silver Maple Farm is where Wayne learned several trades from helping in the hay and tobacco fields to caring for the cattle and horses. In the kitchen, you would find Wayne cooking a skillet of fried potatoes and making a pot of coffee so strong it could walk.
The barn at the farm was his Grand Ole Opry stage performing Johnny Cash

or auctioneering off the livestock.
The highlight of his year was attending the Putnam County Fair. Wayne was always on the go from walking many miles in his early years to later enjoying side-by-side rides with his brother.
Wayne's funeral service was Thursday, October 5, 2023 at Chapman Funeral Home, Hurricane, with his longtime friend Rev. Larry Cooper officiating. Burial was in Valley View Memorial Park, Hurricane.

RUTHANN CRADDOCK
RuthAnn (Fletcher) Craddock, 85, of Palm Beach Gardens, FL, formerly of Hurricane and Harman, passed away peacefully into the arms of her Savior Jesus Christ, Monday, September 18, 2023 in Elkins.
RuthAnn was a graduate of Hurricane High School, class of 1956 where she met the love of her life, Jimmie K. Craddock and together they shared 67 years of marriage. RuthAnn most recently attended Christ Fellowship Church, Palm Beach Gardens Campus where she loved participating in women's Bible studies and fellowship. Previously a founding member of the First Baptist Church of Palm Beach Gardens, she enjoyed

Continued on Page 7



For Results Try
The Breeze
Want Ads

Limestone, Gravel Riprap, Sand

We offer it all plus a variety of delivery
options and great yard prices



304-755-3636

Scary Creek
Industrial Park

304-755-3638

Obituaries

Continued from Page 6

teaching women's Sunday School classes for several years. She could often be found in the Nursery sharing her devout love of Jesus with the children. Christ shined through RuthAnn's sweet spirit and caring demeanor.

She will be missed by all that knew and loved her and are holding to the promise of reuniting in the presence of God Almighty in Heaven. RuthAnn and her husband Jim were the founders of Pipeline Utilities, Inc. in Palm Beach County in 1976. Pipeline Utilities has grown into one of the premier underground utility companies in South Florida. They retired after nearly 25 years to enjoy travel and many adventures together.

She is preceded in death by her parents, George Ray and Theda (Roach) Fletcher; her brothers, Hubert Ray ("Sonny") and John Wade Fletcher. She will be missed by her two loving children, Catherine Ann (Mark) Baker of Jupiter FL and Buckhannon; her son, J. David (Lisa) Craddock of Palm Beach Gardens and Duck Key FL; grandchildren, Matthew Judson (Christina) Craddock; Michael James Baker, Suzanne Ruth (Phil) Staff, Melissa Ann Baker, Monica Catherine (Keith) Robbins, all of the Jupiter FL area; step-grandson, James C. Bailey III; Great grandchildren, James Bailey IV, Walkar James and Charlotte Marie Craddock, Noraa Marie Abdella, Stella James Staff and Elayna Rose Robbins; as well as several nieces, nephews and many special loving friends.

She was laid to rest at Riverside Memorial Park in Tequesta, FL on Saturday, September 30, 2023, surrounded by her immediate family. A Celebration of Life will be planned and announced at a later date.

EMOGENE FREEMAN

Emogene Garrett Freeman, 99, of Hurricane, went home to be with the Lord on September 24, 2023 in the Hubbard Hospice House. She was a member of the First Baptist Church of Hurricane.

Born June 14, 1924 to the late Eustace and Mary Pate Garrett, she was preceded in death by 3 brothers, Quentin Garrett, Milford Garrett and Wilford Garrett; 3 sisters Elezine Martin, Elsie Turner and Rena Cooper, and a step-grandson.

She is survived by daughter Sandra Sovine of Hurricane; son Gregory Sovine (Peggy) of McKinney, TX; grandsons Joshua Sovine (Andrea) of South Charleston, Shawn Sovine (Alexandra) of Hurricane, Nicolas Sovine of Nitro and 4 great-grandchildren. stepsons Dennis Freeman, Keith Freeman (Vicki). Also one step-grandson.

Funeral service was Friday, September 29, 2023 at Allen Funeral Home, Hurricane, with Jerry Losh officiating. Burial was in Valley View Memorial Park.

CHRISTINA E. HANNA

Christina E. Hanna, 34, of Buffalo, passed away Thursday, September 21, 2023 at Hubbard Hospice House at CAMC Memorial. She loved to read and loved trips to the beach. She was a loving mother to her children and they were the most important thing in her life.

Born July 24, 1989 in Princeton, she was the daughter of Barbara Rose and the late, Elliston Frye.

In addition to her mother, she is survived by her husband, Frederick Hanna; children, Grace E. Hanna, Frederick J. Hanna Jr. and Isaiah Hanna all of Buffalo; brother, Frank Conley of Buffalo and sister, Cari New of Charleston.

There are no services planned for the public at this time

TIMOTHY LEE HARVEY

Timothy Lee Harvey, 59, of Winfield, went home to be with the Lord on Thursday, September 21, 2023 at CAMC Teays Valley Hospital, Hurricane.

He was born in Akron, Ohio to the late Arthur Harvey Jr. and Mabel Ann May Harvey. He was also preceded in death by his father-in-laws, Milford Hodges and John Bowcott.

Tim was an employee of the St. Albans MUC and a former employee

GREAT RATE

This Ad
space
could be yours
for \$95.00 per year.
304-562-9881

West Virginia Statewide Classified Network

Featured in WVPA Newspapers Across West Virginia

CAREER

TRAIN ONLINE TO DO MEDICAL BILLING! Become a Medical Office Professional online at CTI! Get Trained, Certified & ready to work in months! Call 877-635-0244. The Mission, Program Information and Tuition is located at Career-Technical.edu/consumer-information. (M-F 8am-6pm ET)

HEALTH/MEDICAL

DON'T LET THE STAIRS LIMIT YOUR MOBILITY! Discover the ideal solution for anyone who struggles on the stairs, is concerned about a fall or wants to regain access to their entire home. Call AmeriGlide today! 1-844-592-5113

PORTABLE OXYGEN CONCENTRATOR May Be Covered by Medicare! Reclaim independence and mobility with the compact design and long-lasting battery of Inogen One. Free information kit! Call 833-274-3943

DENTAL INSURANCE from Physicians Mutual Insurance Company. Coverage for 350 plus procedures. Real dental insurance - NOT just a discount plan. Do not wait! Call now! Get your FREE Dental Information Kit with all the details! 1-855-405-3412 www.dental50plus.com/press #6258

INTERNET/TV

DIRECTV OVER INTERNET - Get your favorite live TV, sports and local channels. 99% signal reliability! CHOICE Package, \$84.99/mo for 12 months. HBO Max and Premium Channels included for 3 mos (w/CHOICE Package or higher.) No annual contract, no hidden fees! Some restrictions apply. Call IVS 1-855-656-0296

SWITCH TO DISH and get up to a \$300 gift card! Plus get the Multisport pack in-

cluded for a limited time! Hurry, call for details: 1-855-736-4350

CONNECT TO THE BEST WIRELESS HOME INTERNET WITH EARTHLINK. Enjoy speeds from 5G and 4G LTE networks, no contracts, easy installation, and data plans up to 300 GB. Call 844-230-3640

HUGHESNET SATELLITE INTERNET - 25mbps starting at \$49.99/mo! Get More Data FREE Off-Peak Data. FAST download speeds. WiFi built in! FREE Standard Installation for lease customers! Limited Time, Call 1-877-567-2866

FREE HIGH SPEED INTERNET for those that qualify. Government program for recipients of select programs incl. Medicaid, SNAP, Housing Assistance, WIC, Veterans Pension, Survivor Benefits, Lifeline, Tribal. 15 GB internet service. Bonus offer: Android tablet FREE with one-time \$20 copay. Free shipping & handling. Call Maxisp Telecom today! 1-833-317-1335

MISCELLANEOUS

DONATE YOUR CAR, truck, boat, RV and more to support our veterans! Schedule a FAST, FREE vehicle pickup and receive a top tax deduction! Call Veteran Car Donations at 1-888-964-4167 today!

BATH & SHOWER UPDATES in as little as ONE DAY! Affordable prices - No payments for 18 months! Lifetime warranty & professional installs. Senior & Military Discounts available. Call: 844-601-2044

UPDATE YOUR HOME with Beautiful New Blinds & Shades. FREE in-home estimates make it convenient to shop from home. Professional installation. Top quality - Made in the USA. Call for

free consultation: 877-802-8381. Ask about our specials!

HANDS ON THE RIVER MASSAGE. Geraldine Gardner, LMT, 3422 Pennsylvania Ave., Charleston, WV. Call (304) 541-9139 for an appointment.

ELIMINATE GUTTER CLEANING FOREVER! LeafFilter, the most advanced debris-blocking gutter protection. Schedule a FREE LeafFilter estimate today. 20% off Entire Purchase. Plus 10% Senior & Military Discounts. Call 1-844-295-2840

BECOME A PUBLISHED AUTHOR. We want to Read Your Book! Dorrance Publishing-Trusted by Authors Since 1920. Book manuscript submissions currently being reviewed. Comprehensive Services: Consultation, Production, Promotion and Distribution Call for Your Author's Guide 1-833-675-6435 or visit dorrancein-fo.com/WV

PREPARE FOR POWER OUTAGES TODAY with a GENERAC home stand-by generator \$0 Money Down + Low Monthly Payment Options Request a FREE Quote. Call now before the next power outage: 1-844-901-2301

UP TO \$15,000.00 OF GUARANTEED LIFE INSURANCE! No medical exam or health questions. Cash to help pay funeral and other final expenses. Call Physicians Life Insurance Company- 888-217-5559 or visit www.Life55plus.info/wv

SAFE STEP. NORTH AMERICA'S #1 WALK-IN TUB. Comprehensive lifetime warranty. Top-of-the-line installation and service. Now featuring our FREE shower package and \$1600 Off for a limited time! Call today! Financing available. Call Safe Step 1-844-803-1282

Place YOUR statewide ad today any of three easy ways:

Call classifieds at this Newspaper

Or WVPA at 1-800-235-6881 or Visit www.wvpress.org



Donate Your Vehicle

Call (888) 964-4167 to donate
your car, truck, boat, RV,
and more today!

How it Works:

1. Contact Us
Call (888) 964-4167
2. Schedule Pickup
We'll pick up your vehicle for FREE - at a time and place convenient for you.
3. Receive Top Tax Deduction
You may qualify for a tax deduction.

- Support Veteran Nonprofits.
- Free Pickup & Towing.
- Top Tax Deduction.

What kinds of vehicles can I donate?

Veteran Car Donations accepts most cars, trucks, boats, RVs, and motorcycles. We can pick up your vehicle, running or not.

It gets better: your car donation can be picked up within 24 hours, and in some cases even the same day.

While we appreciate every donation, in some cases, we find that we are unable to accept certain vehicles, watercraft, and/or recreational vehicles due to the prohibitive costs of acquisition. If you have any questions, please give us a call at (888) 964-4167



How Your Vehicle Donation Helps Veterans

Your vehicle donation directly helps us to provide our nation's heroes with much needed programs and services, such as:

- Essential Medical Care and Mental Health Services
- Mentoring, Job Skills Training, and Employment Assistance
- Food, Emergency Shelter, and Housing for Homeless Veterans
- Post-Traumatic Stress Disorder (PTSD) Therapy and Grief Counseling

Donate Your Vehicle Today
888-964-4167



for Tyler Mountain Water. He was a member of the Winfield Baptist Church and a former member of St. Albans First Baptist Church. He was a graduate of St. Albans High School, class of 1982.

Surviving are his loving wife of 40 years, Sheila Hodges Harvey, sons and daughters-in law; Chris and Leah Harvey, Nick and Kristen Harvey; mother, Mabel Harvey; mother-in-law, Phyllis Bowcott; brothers, Terry Harvey (Terri) and Jason Harvey (Marcy); brother-in-law, Greg Hodges. Also surviving are his grandchildren, Brodee, Logan, Isabella and Maci.

A celebration of life service was held Saturday, September 30, 2023 at Winfield Baptist Church with Pastor David Johns officiating.

LILLIAN 'LYNN' LAMM

Lillian F. "Lynn" Lamm, 76, of Liberty, went home to be with the Lord Monday, September 25, 2023.

She was born July 21, 1947 in Liberty, the daughter of Commodore and Lucy Cochran Reed. In addition to her parents she was preceded in death by her loving husband Robert, and brother, Donald Reed.

She is survived by her daughters, Joanna Douglas (Park), and Cathy Higginbotham (Jammie), step son, Bobby Lamm (Missy), sisters, Doris

Mierau (Steve), Cheryl Raynes, and Linda Adkins, half - sister Marion Jean Smith, 10 grandchildren, and 8 great grandchildren, caregivers Summer Sayre, Destani Haynes and a host of extended family and friends.

Celebration of Lynn's life was held October 2, 2023, at Tyler Mountain Funeral Home with Rev. Woody Willard officiating. Burial was in Tyler Mountain Memory Gardens, Cross Lanes.

PAMELA MESSER

Pamela June Messer, 72, of Hurricane, went to be with her heavenly father on September 29, 2023. She was preceded in death by her parents Arthur and Lucy Hale and her son Bobby Messer and brothers Charles, Teddy, Jerry and Bob Hale. She leaves behind her loving husband of 56 1/2 years Dan Messer, daughter Dianna Clevenger, son Jamie Messer, sister Janice Lucas, many grandchildren and great grandchildren. She was loved by many and will be missed dearly.

Graveside service was Tuesday, October 3, at Vally View Memorial Park.

STEVEN THORNTON

Steven Andrew Thornton, 63, of Buffalo, passed away September 30, 2023.

Steven is preceded



Turn over a new leaf this fall.

Immerse yourself in scenic beauty and rich history on a tour through the National Coal Heritage Area. A weekend trip is calling, and it's closer than you think.

WVtourism.com/NCHA



almost heaven

Call today and receive a
FREE SHOWER PACKAGE PLUS \$1600 OFF

SAFE STEP WALK-IN TUB
1-844-803-1282

With purchase of a new Safe Step Walk-In-Tub. Not applicable with any previous walk-in tub purchase. Offer available while supplies last. No cash value. Must present offer at time of purchase. CSLB 1082165 NSCB 0082999 0083445

EASE OF USE CERTIFIED

MADE IN THE USA

BBB ACCREDITED BUSINESS

LIFETIME LIMITED WARRANTY

FINANCING AVAILABLE WITH APPROVED CREDIT

Subscribe to the Breeze in Putnam County for Only \$25.00

in death by his father James A. Thornton and grandparents Elmer and Mina Thornton and Lee and Minnie Slate.

He is survived by his mother Faye Thornton; wife Juanita Thornton; son Jason A. Thornton (Ryan); daughter Marie N. Thornton; step-children Christina D. Higginbotham (Thornton) and Johnathan S. Higginbotham; brothers Daniel and Bryant

Thornton; grandchildren Ethan, Taylor, Kilyn, Mason, Trey, Jake, Kelissa, and Bailey; great grandson Jaxton and a host of other family and friends.

A tribute to the life of Steven was held Thursday, October 5, 2023 at Gatens-Harding Funeral Home Chapel with Pastor Woody Willard officiating. Burial was in Haven of Rest Memory Gardens.

Poca Fall Festival Parade



Members of the James E. Marshall American Legion Post led the parade.



A driving dog



Grand Marshal was Mr. Poca Dot, John Ranson



Poca High School Marching Band



Little Miss Poca Dot Cambree Craigo



Miss Poca High 2023 Klaire LeRose



Poca B-Team Cheerleaders



Poca Cheer



Fun to be a Dot



The first Poca Dot

The Buffalo All Horse Parade



Horse, rider, and flag are the parade beginning and . . .



The Hometown Pentecostal Church borrowed Cinderella's coach.



The Amish community is a regular at the All Horse Parade.



Mules qualify as horses for parade purposes.



The Circle M Ranch supplied a bright flash of color.



This spotted mount was in a one-of-a-kind class.



Thw Allen Funeral Home hearse is a picture of past times.



There were too many horses to count at this year's parade.




A buggy size to match the puller.



. . . horse, rider, and flag are the parade ending.



PAYTON ANDREW SOVINE 802 Thunderbird Drive Culloden 23rd Birthday October 6	JAMES BAILEY 1942 Arthur Street Huntington 48th Birthday October 8
PATRICK HEDRICK 367 Buffington Acres Milton Birthday October 6	JOAN BENNETT SAVILLA Nitro 79th Birthday October 8
JON STRICKLAND Elkview 50th Birthday October 6	HOY FELLURE Frazier's Bottom 76th Birthday October 8
MELISSA CALL 2492 Sugar Camp Road Winfield 38th Birthday October 6	DONNIE BLACK 108 Valley View Drive Huntington 81st Birthday October 9
GERALD WILLIAMS Little Rock, Arkansas 90th Birthday October 7	TASHA LYNN THEVENIN CORNS Winfield 29th Birthday October 9
LINDA BAYS BAILEY Culloden 76th Birthday October 7	ROBERT WILLIAM GRANT 3605 Poindexter Road Frazier's Bottom 14th Birthday October 9
KEVIN DIALS Proctorville, Ohio 41st Birthday October 7	CHRISTY SMITH DAVIS 22935 Ashton-Upland Road Milton Birthday October 9
LINDA JONES 117 Jones Cove Hurricane 83rd Birthday October 8	LARISSA FOSTER 5011 5&20 Mile Road Frazier's Bottom Birthday October 9
KAYLEE DAWN LONG 6300 Rager Road Groveport, Ohio 14th Birthday October 8	KALOB SMITH Hurricane 23rd Birthday October 9
COLIN McCREERY 219 Woody Oak Drive Milton Birthday October 8	RON ALLEN HAPPY 81st BIRTHDAY OCTOBER 10TH!
MARY LOU HODGES 4903 Hurricane Creek Road Hurricane 70th Birthday October 8	RIANNA MARIE CRIBB 1205 Ann Street Huntington 18th Birthday October 10
DR HARRY "JEFFREY" SMITH 2763 Washington Blvd. Huntington 66th Birthday October 8	CARA MERRITT Barboursville 47th Birthday October 10
MEGAN KAUFFEUR SHUMAKER 1775 Woodward Terrace Huntington 17th Birthday October 8	MISTY EARLY Lavelette 46th Birthday October 10



The

BREEZE

TO SUBSCRIBE

CALL

562-9881

Or Use The Coupon Below

Mail your New Subscriptions And Renewals To

The Hurricane Breeze

Box 310

Hurricane, West Virginia 25526

___ \$20.00 per year (Zip Code 25526)

___ \$25.00 per year in Putnam County

___ \$40.00 per year in West Virginia

___ \$45.00 per year out of state

___ New

___ Renewal

Enter A Subscription To The Breeze For

Name _____

Address _____

City _____

State _____ Zip _____

Mike McGraw will be celebrating his birthday on October 12th. Happy birthday!

Second Friday Gospel Sing The Hurricane First Church of God, 3225 East Putnam Avenue, would like to invite everyone to their monthly, second Friday Gospel Sing on October 13 at 7 p.m. The featured group this month will be The Townsmen Trio from the Buffalo area. Additional singers will include the Family Ties Trio of Red House, and the Heritage Trio from Pliny. Staff Musicians and singers are Gary Sargent, Peggy Cooper, Eddie Rushbrooke, and Dorsey Johnson. Gospel sings feature traditional church hymns and Southern Gospel music. It will be a time of fellowship, with refreshments and finger foods after the service. The church is located one block north of the Dollar Tree store.	Liberty Lions Club Harvest Festival The Liberty Lions Club Harvest Festival will be held on Friday and Saturday on October 6 and 7 at the Liberty Lions Club, located on Route 34 approximately 3 miles off Route 21 in Kenna. There will be country and bluegrass music on Saturday evening featuring the Sounds of Bluegrass and Roots Revival. There will be apple butter, molasses, and concessions.
DAVID FOSTER 290 5&20 Road Frazier's Bottom Birthday October 10	RUTH ANN ASHLEY Cottageville 67th Birthday October 12
KATHY BURDETTE CORNELL Florida Birthday October 11	BROOKE NEAL Route 1, Box 385-A Milton 42nd Birthday October 12
SAMANTHA SLEMP 121 Linden Lane Culloden Birthday October 11	VIOLET ESTEP 633 Peyton Street Barboursville Birthday October 12
JAYDEN MARIE JOHNSON Hurricane 13th Birthday October 11	MISTY DAWN HARSHBARGER CARSON Charlotte, North Carolina 51st Birthday October 12
KIM MEES MORRISON Route 2, Box 223 Milton 64th Birthday October 11	PAT THACKER 1405 Columbia Avenue Huntington Birthday October 12
JENNIFER CARTER Kittshill, Ohio 43rd Birthday October 12	TOMMI DIEHL Milton 53rd Birthday October 12
BARBARA CALDWELL SOVINE 2115 Crooked Creek Road Scott Depot 74th Birthday October 12	KEVIN GIBSON 1983 Poindexter Road Hurricane 40th Birthday October 12
ROGER "POGO" SHEETS 121 Woodland Forest Winfield 79th Birthday October 12	TEDDY SETLIFF CONLEY Huntington 75th Birthday October 12
CODY ROHRIG P.O. Box 503 Milton 36t Birthday October 12	LISA YOUNG Martin's Lane Culloden Birthday October 12
TRACY REYNOLDS-HUDNALL Whitten Ridge Road Frazier's Bottom 49th Birthday October 12	BROOKLYNN ANN McELHANEY 412 Roan Lane Red Oak, Texas 3rd Birthday October 12

Raven Morris of Buffalo celebrated her birthday on October 5. Happy birthday!

Democrat Women to Host Bean Dinner The Putnam County Democratic Women's Club will be holding a bean dinner from noon to 3 p.m. on Saturday, October 21, at the Eleanor Fire Department, Room B. The menu will be pinto beans, onions, cornbread, fried potatoes, and kraut and wieners. Proceeds will go to the Town of Eleanor in support of the November Veterans Soup Lunch, the annual Pancake Breakfast, and needed cleaning supplies. Come out and support the community and our veterans. Dinner will be served until it is all gone.	Church of God Yard Sale The Hurricane First Church of God would like to invite everyone to their church-wide yard sale on Saturday, October 7, beginning at 8 a.m. and continuing until about 2 p.m. The sale will be held inside the church fellowship building, so it will proceed regardless of weather conditions. The sale will feature a large variety of items by the membership, as well as friends. The church is located at 3225 East Putnam Ave, one block north of the former Rite-Aid store. Please come and visit; you may find just what you've been looking for.
Developmental Screening Putnam County Schools Developmental Screenings will be held on Friday, October 6, at the Teays Valley Baptist Church on Teays Valley Road. Children ages 2 1/2 to 4 years will be screened for speech/language, hearing, vision, motor skills, social skills, self-help, and cognition. Please call 304-586-0500 ext. 1133 to schedule an appointment.	Happy Anniversary Todd and Kallie Cart-Moore of South Hills in Charleston will celebrate their eleventh wedding anniversary on October 6. Robert and Destiny Wray of Erwin Road, Winfield, will celebrate their fourth wedding anniversary on October 6. Chad and Ashley Hodges Humphrey of 57 Crandall Drive will celebrate their eleventh wedding anniversary on October 6. Troy and Nicholl Meadows of 5759 Whitten Ridge Road in Milton will celebrate their twenty-ninth wedding anniversary on October 8. Curtis and Sharon Grant of #3 Riverdale Estates in Winfield will celebrate their thirty-fifth wedding anniversary on October 8. James Harold and Angela Raines of Route 2, Box 268 in Red House will celebrate their twenty-ninth wedding anniversary on October 8. Mike and Carolyn Reynolds Mullins of Milton will celebrate their nineteenth wedding anniversary on October 8. Jack and Susan Miller Runion of 53 Mourning Dove Lane in Ona will

LEGAL ADVERTISEMENT		LEGAL ADVERTISEMENT		LEGAL ADVERTISEMENT		LEGAL ADVERTISEMENT		LEGAL ADVERTISEMENT	
NOTICE IS HEREBY GIVEN THAT TAX LIENS FOR FOLLOWING DESCRIBED TRACTS OR LOTS OF LAND OR UNDIVIDED INTERESTS THEREIN IN THE COUNTY OF PUTNAM WHICH ARE DELINQUENT FOR THE NONPAYMENT OF TAXES FOR THE YEAR 2022, WILL BE OFFERED FOR SALE BY THE UNDERSIGNED SHERIFF TO THE WEST VIRGINIA STATE AUDITOR, IF NOT PAID BY OCTOBER 31, 2023. AFTER OCTOBER 31, 2023, NO PAYMENT FOR DELINQUENT OR CURRENT YEAR TAXES ON THE SAME ACCOUNT WILL BE ACCEPTED BY THE SHERIFF. ALL DELIQUENT REAL ESTATE ACCOUNTS MUST BE REDEEMED FROM THE STATE AUDITOR.									
DISTRICT-01-BANCROFT TOWN									
TICKET	TAXPAYER NAME	PROPERTY DESCRIPTION	TOTAL DUE	0000003700	BONER CAROL	PILLAR ENERGY LLC	73.12		
0000000039	CHEEKS WILLIAM CURTIS JR ET UX	0.62 AC (CALC) BLK 6 BANCROFT	224.49	0000003719	BOTTS ROBERT C	ROYALTIES DC MALCOLM	73.12		
0000000081	GAY WILLIAM R ET UX	LOTS 95, 96, 97 BANCROFT	168.90	0000003720	BOTTS ROBERT C	ROYALTIES DC MALCOLM	73.12		
0000000088	HACKETT JOHN A ET UX	LOTS 180, 181, 182 & 183 E PLY	1268.43	0000003721	BOTTS ROBERT C	ROYALTIES DC MALCOLM	73.12		
00000000135	MCLAUGHLIN ROBERT K II	0.058 AC BANCROFT	412.93	0000003722	BOTTS ROBERT C	ROYALTIES DC MALCOLM	73.12		
00000000148	PHALEN CHARLES W	LOTS 1 & 2 BLK 1 BANCROFT	680.19	0000003723	BOTTS ROBERT C	ROYALTIES DC MALCOLM	73.12		
00000000184	WHITTINGTON JEFFREY	LOTS 153 & 154 E PLYM	600.67	0000003766	BRAFFORD ELWOOD ET UX	.44 AC BIG HURRICANE CRK	154.12		
00000000185	WHITTINGTON JEFFREY	LOT 152 & S 1/2 LOT 155 E PLYM	122.85	0000003767	BRAFFORD ELWOOD ET UX	.31 AC HURRICANE CRK RD	93.85		
				0000003774	BRASSEUR MILDRED	PAR E(6240 SQFT),PAR D(6624 SQ	9992.71		
				0000003779	BREWER YVANETTA F	35 AC MIN J A BAYS LAND	87.12		
				0000003780	BREWER YVANETTA F	50 AC MIN BAYS LAND	94.10		
				0000003781	BREWER YVANETTA F	ROYALTIES SIMCON OIL & GAS	106.03		
				0000003787	BROCK CAROL F	LOT 14 SEC 1 KINGSWOOD ADD	222.70		
				0000003800	BROOKS SHANNON & JUSTIN	45.56 AC	1278.89		
				0000003818	BROWN HAZEL M ESTATE	ROYALTIES AMCOX OIL & GAS LLC	74.41		
				0000003834	BROWNING WILLARD R	ROYALTIES COOPER GAS CO	73.12		
				0000003841	BRYANT VIOLET GUARDIAN	ROYALTIES CHESAPEAKE APP	73.12		
				0000003872	BURNETT SANDRA	ROYALTIES I DAVID BARTRAM	73.12		
				0000003874	BURNS KENNETH RAY ET UX	0.935 AC BROWNS CRK	778.86		
				0000003875	BURNS KENNITH ET UX	4.84 ACRES BROWNS CREEK	94.10		
				0000003877	BURNS PAULA MYERS	ROYALTIES JOHN L DIAL	84.51		
				0000003886	BURTON LILLIE S	ROYALTIES CORE APPALACHIA	73.12		
				0000003887	BURTON MATTHEW	ROYALTIES CORE APPALACHIA	73.12		
				0000003890	BURTON RALPH E	ROYALTIES CORE APPALACHIA	73.12		
				0000003918	BYRD JAMES DAVID	30 AC CLYMERS CRK	367.00		
				0000003950	CALDWELL NANCY EST	ROYALTIES AMCOX OIL & GAS LLC	76.49		
				0000003963	CALLIHAN DIANA	ROYALTIES JOHN DIAL	73.12		
				0000003970	CAMPBELL ROY A	.50 AC MARTINS BR	74.66		
				0000003971	CAMPBELL ROY A	BACKTAX20210.50 AC MARTINS BR	102.50		
				0000004007	CARPENTER JOSEPH	ROYALTIES CORE APPALACHIA	73.12		
				0000004010	CARPENTER MICHAEL GLENN	23.24 AC TRACE FORK	136.09		
				0000004015	CARTE CAROLE JEAN	LOT B (7000 SQFT) HURRICANE	441.68		
				0000004030	CASTILLA DALE T	35.12 AC BRIDGE CRK	796.58		
				0000004053	CHAFIN JIMMIE	ROYALTIES CHESAPEAKE APP	73.12		
				0000004054	CHAFIN TERRI JANE	ROYALTIES CHESAPEAKE APP	73.12		
				0000004055	CHAFIN WILLIAM SILAS	ROYALTIES CHESAPEAKE APP	73.12		
				0000004056	CHAMBERS RICHARD H ET UX	LOT 22 W E THOMPSON LAND	851.11		
				0000004057	CHAMBERS RICHARD H ET UX	PRT LOT 23 THOMPSON HTS	111.22		
				0000004063	CHANDLER MILDRED	ROYALTIES CHESAPEAKE APP	73.12		
				0000004064	CHANEY CLAUDE J	ROYALTIES CORE APPALACHIA	73.12		
				0000004065	CHANEY DONALD E	ROYALTIES CHESAPEAKE APP	73.12		
				0000004066	CHANEY EMILY F	ROYALTIES CHESAPEAKE	73.12		
				0000004068	CHANEY HENRY B JR	ROYALTIES CHESAPEAKE APPALACHI	73.12		
				0000004076	CHANEY NAOMI V	ROYALTIES CORE APPALACHIA	73.12		
				0000004077	CHANEY RALPH	ROYALTIES CHESAPEAKE APPALACHI	73.12		
				0000004078	CHANEY RANDAL	ROYALTIES CORE APPALACHIA PROD	73.12		
				0000004079	CHANEY THOMAS A	ROYALTIES CHESAPEAKE APPALACHI	73.12		
				0000004080	CHANEY WOODROW	ROYALTIES CHESAPEAKE APP	73.12		
				0000004148	CLAGG GERALD A	ROYALTIES NYTIS EXPLORATION CO	73.12		
				0000004187	COBB SANDRA KAY GRIFFITH	LOT 16 SEC 3 MIDDLECOACH SUBD	847.49		
				0000004234	COMMONWEALTH ENERGY	ROYALTIES HOME USE	73.12		
				0000004235	COMMONWEALTH ENERGY	ROYALTIES HOME USE	73.12		
				0000004236	COMMONWEALTH ENERGY INC	57.75 AC MIN TINCHER LAND	97.74		
				0000004237	COMMONWEALTH ENERGY INC	HOME USE ONLY	73.12		
				0000004238	COMMONWEALTH ENERGY INC	HOUSE GAS ONLY	73.12		
				0000004253	CONNER JOSEPHINE	ROYALTIES CHESAPEAKE	73.12		
				0000004282	COPLEY STEPHEN W & RACHAEL M	LOT A (39.015 AC)	2303.17		
				0000004325	COYNER FELISHA G	LOT CC-4 SEC C LAKE WASH-	577.60		
				0000004326	COYNER G C ADM	ROYALTIES JOHN L DIAL	78.56		
				0000004346	CREMEENS DONNA GAIL	ROYALTIES CHESAPEAKE APP	73.12		
				0000004348	CROFT CYNTHIA J	ROYALTIES DC MALCOLM	168.23		
				0000004350	CROSE TIM A	0.19 ACRE VALLEY LD	217.51		
				0000004356	CROUCH DONALD K	LOT 4 (36.20 ACRES)	427.65		
				0000004380	CUNNINGHAM B JOYCE	ROYALTIES CABOT	73.12		
				0000004421	DALTON CLINTON	ROYALTIES AMCOX OIL & GAS LLC	73.12		
				0000004422	DALTON FLOYD	ROYALTIES CORE APPALACHIA	73.12		
				0000004423	DALTON SHARON K	MIN 107 AC PULLENS LAND	121.58		
				0000004439	DAVIDSON JEFFREY ET AL	0.48 ACRES US RT 60	2670.36		
				0000004470	DAVIS LINDA K	LOT 62 PLT 2 HURRICANE HTS	1583.00		
				0000004484	DAY SHAWN M	108 SQ RDS TRACE CRK	175.64		
				0000004486	DAY SHAWN M	5.24 AC TRACE CRK	144.55		
				0000004489	DEAN DAVID L	LOT 10 WILLAROSE SUBD	912.80		
				0000004491	DEAN TERESA	ROYALTIES FRANKLIN ADKINS	73.12		
				0000004508	DEITRICK ZYLPHIA	ROYALTIES CORE APPALACHIA	73.12		
				0000004514	DENNY JAMES L	ROYALTIES CORE APPALACHIA	73.12		
				0000004516	DENT BENNY S	ROYALTIES PILLAR ENERGY LLC	73.12		
				0000004520	DENT ROSE AGENT	ROYALTIES PILLAR ENERGY LLC	73.63		
				0000004523	DENTON RACHEL GUARDIAN	ROYALTIES D C MALCOLM INC	74.15		
				0000004544	DIXON MICHAEL A ET UX	PARCEL GRANDVIEW DR	1018.33		
				0000004572	DOYLE ROBERT G	LOT A-33 LAKE WASHINGTON	76.23		
				0000004573	DRAKE PATRICIA JEAN	ROYALTIES NYTIS EXPLORATION CO	73.12		
				0000004581	DUFFY REBECCA L	ROYALTIES FROM I DAVID BARTRAM	73.63		
				0000004587	DUKE RHEA LAVERNE	N 1/2 OF LOT 4 HURRICANE HTS	388.78		
				0000004595	DUKE SANDRA K	104.5 AC CHARLEYS CRK	97.99		
				0000004631	EDDY MEGHAN K ET CON	LOT 1 SEC 3 BRYN MAWR ADD	1011.32		
				0000004646	EDWARDS CLAY	ROYALTIES CANE CREEK ENERGY LL	73.12		
				0000004657	EDWARDS MAIRLIS	ROYALTIES	73.12		
				0000004662	EDWARDS PATRICIA	ROYALTIES MIDWAY CITY	73.12		
				0000004667	EDWARDS RUTH A	ROYALTIES COLUMBIA	73.12		
				0000004678	EGGLETON LEO T	ROYALTIES FROM COLUMBIA	73.12		
				0000004689	ELEMENTAL RESOURCES	ROYALTIES MIDWAY CITY GAS	73.12		
				0000004697	ELEMENTAL RESOURCES LLC	ROYALTIES FREEMAN GAS	73.63		
				0000004698	ELEMENTAL RESOURCES LLC	ROYALTIES DIVERSIFIED PRODUCTI	73.12		
				0000004704	ELLIS CLAUDE BRIAN	LOT 24 HOME BUILDERS EST	632.54		
				0000004718	ENGEL LANCE E ET UX	PARCEL (.46 AC) G C THOMPSON			

LEGAL ADVERTISEMENT		LEGAL ADVERTISEMENT	LEGAL ADVERTISEMENT	LEGAL ADVERTISEMENT	LEGAL ADVERTISEMENT	LEGAL ADVERTISEMENT	LEGAL ADVERTISEMENT
0000005841	KIBBEE THERESA MAE ET AL	1.2 AC BIG HURRICANE	194.08	0000008223	WOMACK WILLIAM L	ROYALTIES AMCOX OIL & GAS LLC	73.12
0000005844	KINDERMAN DORIS E	ROYALTIES AMCOX OIL & GAS LLC	73.12	0000008262	WOOD WALTER	1/2 OF 10 AC H J WOOD LAND	73.12
0000005855	KINOWSKI THERESA	ROYALTIES HUNTINGTON MIDWAY IN	84.26	0000008284	WOODYARD BR AND RG AND JE AND	ROYALTIES CHESAPEAKE APPPALA	75.44
0000005869	KNIGHT TONY	LOT D-2 LAKE WASHINGTON	604.02	0000008353	WRIGHT ROGER L	ROYALTIES CORE APPALACHIA	73.12
0000005879	KYER LIESA ET AL	0.50 AC RT 60	1063.41	0000008376	YOUNG HELEN	PILLAR ENERGY LLC	71.53
0000005880	KYER PAUL D III	62.85 AC BIG HURRICANE CRK	614.82	0000008389	ZEIGLER JAMES H	ROYALTIES COOPER GAS CO	73.12
0000005881	KYER PAUL D III	24.236 AC BIG HURRICANE CRK	1710.29	0000008391	ZERKLE KERRIGAN LEE	ROYALTIES R F TURLEY AGENT	73.12
0000005882	KYER PAUL D III ET UX	24 AC BIG HURRICANE	292.25	0000008396	ZIRKLES ETHEL M	ROYALTIES CORE APPALACHIA	73.12
0000005883	KYER PAUL D III ET UX	1 AC BIG HURRICANE & HSE	1488.40	DISTRICT-05-ELEANOR TOWN			
0000005884	KYER PAUL DEAN III ET UX	50 AC BIG HURRICANE CRK	489.07	TICKET	TAXPAYER NAME	PROPERTY DESCRIPTION	TOTAL DUE
0000005921	LAWSON EDITH	ROYALTIES CORE APPALACHIA	73.12	0000008670	ABSTEN EDWARD L	LOT 113B (0.36 AC)	2646.82
0000005925	LAWSON NANCY	ROYALTIES COOPER GAS	73.12	0000008714	BIAS TIMOTHY E ET UX	6.776 ACRES NORTHWOODS	4824.68
0000005935	LEMASTER JENETTA	6 ACRES	953.22	0000008768	CASTO LYNDA S	LOTS 15 & 16 SEC 2 ELEANOR	1170.82
0000005965	LEWIS OPAL H	ROYALTIES CORE APPALACHIA	73.12	0000008770	CASTO MEGAN D	LOT 73 ELEANOR	863.85
0000005968	LEWIS RODNEY	ROYALTIES JOHN DIAL	73.12	0000008785	CLENENDIN CHARLES BRENT ET UX	LOT 74 SEC V CEDAR HILLS ADD	1440.24
0000005969	LEWIS RONNIE	ROYALTIES JOHN DIAL	73.12	0000008822	CRAIG NANCY	PRT LOT 58 RED HOUSE FARMS	933.33
0000006001	LIVELY SHELIAA & JAMES A SR	11 AC TRACE CRK	248.45	0000008897	FOWLER JOSEPH EMERSON III	TRACT B (0.23 AC)	535.63
0000006005	LONGSTRETH EDWARD C	ROYALTIES D C MALCOLM INC	73.90	0000008898	FOWLER KATHERYN ELIZABETH	TRACT C (0.23 AC)	109.43
0000006006	LONGSTRETH JEFFREY	ROYALTIES D C MALCOLM INC	73.63	0000008952	HARRIS RANDELL A ET UX	PRT LOT 209 ELEANOR	1265.01
0000006074	MALLORY ELAINA KAY	5.22 AC BIG HURRICANE CRK	461.65	0000008988	HIGGINBOTHAM JOHN L &	LOT 178 ELEANOR	1071.32
0000006076	MALLORY MAGGIE PAUL	ROYALTIES CHESAPEAKE APP	73.12	0000009058	KINGS TIRE SERVICE INC	1.29 AC S W V RT 62	5341.27
0000006105	MARTIN RICHARD	ROYALTIES FRANKLIN ADKINS	73.37	0000009130	MCEVEY SHARON K HARRIS ET CON	LOT 6 SEC I CEDAR HILLS ADD	839.27
0000006107	MARTIN RUBY	ROYALTIES CHESAPEAKE APP	73.37	0000009131	MCWATTERS TERRY L	LOT 176C RED HOUSE FARMS	3763.60
0000006109	MARTIN THOMAS H	116.14 AC TURKEY CRK	727.64	0000009170	NICHOLAS STEVEN B	LOT 443 NORTHWOODS SUBD	307.12
0000006110	MARTIN THOMAS H ET UX	5 ACRES TURKEY CREEK	483.36	0000009171	NICHOLAS STEVEN B	LOT 444 NORTHWOODS SUBD	329.99
0000006126	MATUSZIEWCZ CHRISTOPHER &	1.06 AC LICK CREEK	80.11	0000009172	NICHOLAS STEVEN B	LOT 445 NORTHWOODS SUBD	297.00
0000006151	MCALLISTER LORRAINE	ROYALTIES CORE APPALACHIA	73.12	0000009173	NICHOLAS STEVEN B	LOT 446 NORTHWOODS SUBD	316.32
0000006171	MCCALLISTER EMMA	ROYALTIES CHEASAPEAKE	73.12	0000009174	NICHOLAS STEVEN B	LOT 447 NORTHWOODS SUBD	284.15
0000006172	MCCALLISTER GARY	ROYALTIES CORE APPALACHIA	73.12	0000009175	NICHOLAS STEVEN B	LLOT 448 NORTHWOODS SUBD	319.07
0000006206	MCCANN GARNET	ROYALTIES CORE APPALACHIA	73.12	0000009176	NICHOLAS STEVEN B	LOT 449 NORTHWOODS SUBD	281.39
0000006215	MCCOMAS EILEEN	ROYALTIES CORE APPALACHIA	73.12	0000009198	PARSONS TRAVIS W ET UX	1.93 AC BUFFALO CRK LOTS 8 &	1407.99
0000006236	MCDONALD JAMES	ROYALTIES CORE APPALACHIA	73.12	0000009274	SCHMADER THOMAS P IV &	19.095 ACRES NORTHWOODS E	419.23
0000006265	MCQUAID GEORGIA C	LEASED OIL & GAS PATE GAS CO	73.12	0000009275	SCHMADER THOMAS P IV & STACI	REV LOT 232 SEC 5 NORTHWOODS E	4927.31
0000006292	MELTON GARY R	LOT 9 MIDWAY CITY ADD	401.21	0000009276	SCHMADER THOMAS P IV & STACI L	0.104 AC NORTHWOODS DR	137.60
0000006293	MELTON GARY R	BACKTAX2021LOT 9 MIDWAY CITY A	460.90	0000009280	SCOTT OPIE E ET UX	NE PRT LOT 159 ELEANOR	271.13
0000006304	MESERVE MARY E	ROYALTIES JOHN L DIAL	83.99	0000009283	SERGEANT LINDA K	LOT 51A RED HOUSE FARMS	1316.63
0000006324	MILLAM HAROLD DAVID ET UX	1.12 ACRES	244.94	0000009299	SHORT RANDY S ET UX	PRT LOT 151 ELEANOR	1044.70
0000006348	MILLER JANET GAY	ROYALTIES NYTIS EXPLORATION CO	73.12	0000009347	STOVER RICKI LYN ESTATE ET AL	E 70 FT LOT 213 ELEANOR	507.46
0000006351	MILLER LINDA K	0.845 AC RT 60	985.87	0000009354	TAPLEY NATHAN III & ELAINE C	LOT 112 ELEANOR	2760.43
0000006357	MILLER NATELLA G	1/8 INT OF 60 AC MIN BAYS LAND	73.63	0000009374	TLB ENTERPRISES LLC	19,975 SQ FT (W PRT LOT 96)	1277.23
0000006362	MILLER PAULA M & MICHAEL E	.50 & OLD HSE AC CLYMERS CRK	1321.13	0000009376	TOLLEY BILLIE J	LOT 4 SEC 1 CEDAR HILLS ADDN	1533.16
0000006378	MINICHAN KYRA	ROYALTIES NYTIS EXPLORATION	73.12	0000009391	WADDELL JESSICA	LOT 438 NORTHWOODS SUBD	115.06
0000006444	MOSES VERNA	ROYALTIES CORE APPALACHIA	73.12	0000009392	WALLACE KEVIN & KRISTA	LOT 461 NORTHWOODS SUBD	569.40
0000006445	MOSES VERNA	ROYALTIES PILLAR ENERGY	73.12	0000009393	WALLACE KEVIN & KRISTA	LOT 463 NORTHWOODS SUBD	565.66
0000006448	MOSSMAN G M JR	LOT 36 SEC A LAKE WASHINGTON	77.78	0000009399	WATTERS PAINTING INC	REVISED (LOTS 1 & 2) RED HOUSE	2565.12
0000006478	MULLINS SUE BURTON	ROYALTIES CORE APPALACHIA	73.12	0000009400	WATTERS SANDRA SUE	SOUTHEASTERLY 85' OF LOT 97	4796.82
0000006485	MUNDY KAREN	ROYALTIES B&F COMPANY LLC	73.12	0000009410	WILLIAMS CAROLINE E	W 85 FT LOT 98 RED HOUSE FARMS	1310.70
0000006490	MYERS CRIS	ROYALTIES ENERVEST OPERATING L	73.12	0000009412	WILLIAMS MICHELLE L	0.18 AC WEST "C" STREET	986.20
0000006501	MYERS MARY ANN	ROYALTIES JOHN L DIAL	86.08	0000009422	WOLFE MELANIE K	.095 AC EAST C ST	463.97
0000006507	MYNES CAROLYN S	PARCEL D (8100 SQFT)	411.21	0000009426	WYMER JODI	TRACT A (0.73 AC)	1121.39
0000006519	MYNES JAMES L	ROYALTIES	73.12	DISTRICT-06-HURRICANE TOWN			
0000006527	MYNES PATRICK M	ROYALTIES	73.12	TICKET	TAXPAYER NAME	PROPERTY DESCRIPTION	TOTAL DUE
0000006532	MYNES STEWART	ROYALTIES	73.12	0000009474	414 GREENWAY ASSOC LLC	0.66 AC	2275.15
0000006586	NIMMO BASIL G	ROYALTIES CORE APPALACHIA	73.12	0000009482	ADAMS JAMES P ET UX	LOT 1 SEC 1 WESTERN HILLS ADD	1136.82
0000006591	NORRIS CHARLES ADAM	LOT 43 W E THOMPSON HTS	455.65	0000009531	ALFORD LISA K	LOT 10 SEC 1 WESTERN HILLS ADD	1456.11
0000006598	NUNNERY ALEX M ET UX	LOT 105 SEC 2 REVISED WHEELER	1095.08	0000009551	ALLEN TIM W ET UX	LOT 519 SEC 5 MOSS CREEK	3308.58
0000006599	NUTTER SYLVIA	ROYALTIES CHESAPEAKE APP	73.12	0000009568	APPALACHIAN LEASING COMPANY	8.26 AC SURFACE ONLY	8234.12
0000006600	OAKES CAROLYN SUE	ROYALTIES CORE APPALACHIA	73.12	0000009573	ARIEL REAL ESTATE LLC	LOTS 52 & 53 GRANDVIEW ADDN	1209.93
0000006664	ONESTINGHEL FRANCIS E	ROYALTIES CABOT OIL & GAS	73.12	0000009585	ARNOLD MICHAEL ALLEN	1/3 INT PARCEL A (4,812 SQ FT)	211.02
0000006673	OSBORNE BULA	7/96 INT 75.60 AC OIL, GAS &	73.12	0000009605	ATKINSON VICKI L	LOT 9 MEADOWBROOK EST	1061.33
0000006691	OXLEY DEVIN R & JACKLYN A	LOT 191 PLT 3 HURRICANE HTS	1540.23	0000009668	BALL JUDY & RYAN	LOT 604 MCCLURE ESTATES	2034.55
0000006695	OXLEY L THOMAS ET AL	1/2 OF 50 AC	75.97	0000009669	BALL KATHRYN ANN	LOTS 164 & 165 HIGH SCHOOL ADD	505.53
0000006696	OXLEY L THOMAS ET AL	1/2 OF OIL & GAS 45 AC MYNES	74.32	0000009686	BASHAM THOMAS P ET AL	LOTS 29 & N 25.05 FT OF LOT	775.44
0000006697	OXLEY L THOMAS ET AL	1/2 OF MIN 155 AC BIG HURRI-	88.27	0000009752	BLANKENSHIP EDWARD L ET UX	LOT 22 HALE STREET SUBD	685.49
0000006700	OXLEY PATRICIA	ROYALTIES CHESAPEAKE APP	73.12	0000009785	BOWEN KAREN SUE	WESTERLY 51 FT LOT 14 FAIRVIEW	1192.43
0000006721	PALMER EARSEL	ROYALTIES COLUMBIA NATURAL RES	73.12	0000009795	BOYD JONATHAN B ET UX	LOT 3415 SEC 1 BLOOMINGDALE	2419.06
0000006743	PARSONS KIMBERLY D ET AL	.156 AC RT 60	90.75	0000009816	BRISTOW JAMES RICHARD ET UX	LOT 14 JEFFERSON PARK	82.69
0000006749	PATE GEORGE	ROYALTIES AMCOX OIL & GAS LLC	73.12	0000009841	BROWNE HOWARD R II ET UX	PAR 15-5 PRT 6 (3,000 SQFT)	97.27
0000006757	PAUL JANET MARIE ET AL	1/6 OF 47 AC BIG CRK CERT	73.90	0000009842	BROWNE HOWARD R II ET UX	LOT 16-B MAPLE HTS ADD	73.03
0000006758	PAUL KEVIN R	1.164 AC NEW US RT 60	127.84	0000009846	BROWNING DONALD RICHARD	LOT 8 THOMPSON ACRES	981.39
0000006760	PAUL SCOTT	ROYALTIES B&F COMPANY LLC	73.12	0000009868	BURFORD JOE H ET AL	1.4 AC VALLEY LD	132.61
0000006761	REED WESLEY	ROYALTIES COOPER GAS COMP	109.55	0000009869	BURFORD JOE H ET AL	9.08 AC VALLEY LD	391.08
0000006761	PAUL SCOTT G	ROYALTIES PATE GAS CO	73.12	0000009881	BURTON JOSHUA & LEAH	LOT 729 PH3 PRESTON PLACE	2516.28
0000006785	PENNINGTON BARBARA	ROYALTIES PILLAR ENERGY LLC	133.49	0000009891	CANADA PAUL T	LOT 37 & N 15' LOT 36 & S 1/2	2105.53
0000006789	PERKINS BRENDA J	LOT B (1.07 AC) BIG HURRICANE	1343.53	0000009935	CARTE DENNIS G II	LOT 414 SEC 4 PHASE 2 MOSS	3862.38
0000006823	PHELPS BRUCE A	40 AC & 27 AC TRACE FORK	456.32	0000009989	CLARK DONNA J ET AL	3.60 AC VALLEY HILLS	193.09
0000006824	PHELPS BRUCE A	TRACT 1 (11.6 AC) TRACE FORK	75.44	0000009994	CLAUDE BRIAN ELLIS LLC	70 X 56 (3,920 SQ FT)	1050.99
0000006825	PHELPS BRUCE A ET UX	13.90 AC TRACE FORK OF MUD	144.65	0000009995	CLAUDE BRIAN ELLIS LLC	2,800 SQ FT MILL RD (40 X 70)	162.28
0000006861	REED WESLEY	ROYALTIES COOPER GAS COMP	108.97	0000009996	CLAUDE BRIAN ELLIS LLC	3,080 SQ FT	301.55
0000006866	POCHICK THOMAS A	LOT 129 SEC 2 WHEELER	904.66	0000009997	CLAUDE BRIAN ELLIS LLC	LT 7 & W 20 FT LT 8 MORGAN ADD	1020.34
0000006884	PRIDEMORE CONNIE J	LOT 82 W E THOMPSON HTS SUBD	1638.09	0000009998	CLAUDE BRIAN ELLIS LLC	PRT LOT 8 MORGAN ADD	257.95
0000006885	PRIDEMORE CONNIE J	LOT 83 W E THOMPSON HTS SUBD	406.54	0000009999	CLAUDE BRIAN ELLIS LLC	LOT 9 MORGAN ADD	319.35
0000006890	PRIESTLEY DAVID P ET UX	1.18 AC TRACE FORK	578.48	0000010000	CLAUDE BRIAN ELLIS LLC	LOT 10 MORGAN ADD	977.72
0000006897	PRUDEN ELOISE F	ROYALTIES FROM FREEMAN GAS CO	73.12	0000010001	CLAUDE BRIAN ELLIS LLC	LOT 11 MORGAN ADD	202.58
0000006902	REED WESLEY	ROYALTIES COOPER GAS COMP	108.64	0000010002	CLAUDE BRIAN ELLIS LLC	LOT 12 MORGAN ADD	205.44
0000006923	RACER RANDY E ET UX	LOTS CC-42 & 43 LAKE WASH-	794.61	0000010003	CLAUDE BRIAN ELLIS LLC	LOT 3 (.24 AC) TANNER ST	496.30
0000006925	RADER MARY	ROYALTIES AMCOX OIL & GAS LLC	73.12	0000010004	CLAUDE BRIAN ELLIS LLC	LOTS 21 & 22 2ND CORBLY ADD	743.32
0000006930	RAINES DENNIS EST OF	ROYALTIES CHESAPEAKE APP	73.12	0000010005	CLAUDE BRIAN ELLIS LLC	LOTS 2 & 3	986.51
0000006931	RAINES EDNA	ROYALTIES CHESAPEAKE APP	73.12	0000010006	CLAUDE BRIAN ELLIS LLC	LOT NR SPOKE FACTORY	594.92
0000006938	RAINES MICHAEL S ET AL	1 AC CLYMERS CRK S C HOUSE	228.60	0000010018	CLINE JACQUELYN W ET CON	LOT 118 SEC V KNOLLVIEW EST	1793.53
0000006954	RAMSEY KENNETH R ET UX	20.90 AC RT 34	187.93	0000010023	COCHRAN JOHN R	82.5 X 149 X 83 X 149	998.90
0000006960	RATLIFF CAROL SUE	ROYALTIES AMCOX OIL & GAS LLC	73.12	0000010040	COLLINS JANET L	LOT 30 HURRICANE EST	1387.55
0000006971	REED WESLEY	ROYALTIES COOPER GAS COMP	73.12	0000010074	COPLEY BREANNA ET AL	PRT LOTS 10, 11 & 12 BLK C	850.39
0000006974	REICH DORIS E	ROYALTIES CORE APPALACHIA	73.12	0000010083	COUNTS ROBERT SEAN	1/2 OF LOT 20 TREADWAY ADD	328.29
0000006986	REED WESLEY	ROYALTIES COOPER GAS COMP	108.40	0000010084	COUNTS ROBERT SEAN	1/2 OF LOT 20 & LOT 19	1548.09
0000007010	RICHMOND FAMILY TRUST	ROYALTIES JOHN DIAL	73.12	0000010124	CROUCH LEWIS	LOT 15 HALE STREET SUBD	1111.90
0000007019	RIGGS CHRISTY THOMPSON	ROYALTIES FROM I DAVID BARTRAM	73.12	0000010151	DAILEY JOHN	PRT LOT 44 LAKEHURST ADD	179.05
0000007020	RIGGS CORP	MIN 1/2 OF 33.25 AC	78.04	0000010169	DAVIS JAMES H SR & FRANCINE J	LOT 120 SOUTHBROOKE	3385.89
0000007021	RIGGS CORP	MIN IN 68.50 AC, 100 AC &	187.41	0000010176	DAVIS WILLIAM E ET UX	PRT LOT 111 LYNNHURST	504.17
0000007022	RIGGS CORPORATION	38.288 ACRES VALLEY LAND	1020.75	0000010200	DEWHURST JAY ALAN & TONYA SUE	LOT 1208 SEC 8 MOSS CRK SUBD	3179.34
0000007023	RIGGS CORPORATION	LOT 10 BRENDONWOOD SUBD	123.53	0000010238	DUFFY JASON ET UX	LOT 18 TREADWAY ADD &	1941.85
0000007035	ROACH ANGELIA	ROYALTIES CHESAPEAKE APPALACHI	73.12	0000010286	ELLIS C BRIAN	PARCEL (6,165 SQ FT) & 3,387	938.06
0000007038	ROBERTO CHARLES E	BACKTAX2021LOT 25 PLT 2 SEC 1	198.90	0000010287	ELLIS CLAUDE B	PARCEL 1 (LOT 2) MORGAN ADD	1327.55
0000007039	ROBERTO CHARLES E	LOT 25 PLT 2 SEC 1 IMPERIAL	191.30	0000010288	ELLIS CLAUDE B	PARCEL 2 (LOT 3) MORGAN ADD	109.54
0000007040	ROBERTS BILLIE LAHOMA	ROYALTIES CHESAPEAKE	73.12	0000010289	ELLIS CLAUDE B	PARCEL 3 (LOT 4) MORGAN ADD	172.31
0000007046	ROBERTS JACKIE	ROYALTIES CHESAPEAKE APP	73.12	0000010290	ELLIS CLAUDE B	LOTS 5 & 6 MORGAN ADD	744.31
0000007049	ROBERTS JERRY B	ROYALTIES CORE APPALACHIA	73.12	0000010338	FERRARI BRANDON	LOT 135 SEC 2 SOUTH BROOKE	302.24
0000007059	ROBERTSON CURTIS	ROYALTIES MAHUE	73.12	0000010357	FIZER DONNA JEAN ET CON	LOTS 115 & 116 LYNNHURST	725.97
0000007063	ROBERTSON PEARL	ROYALTIES AMCOX OIL & GAS LLC	73.12	0000010374	FOUST MICHAEL J	LOT 113 SEC 2 KELLEYS COVE	3140.99
0000007075	RODGERS JOYCE	ROYALTIES CHESAPEAKE APP	73.12	0000010380	FRANCE ORVILLE	1/3 INT PARCEL A (4,812 SQ FT)	211.02
0000007110	ROSE WENDELL JR & GENEVA	LOT 15 HOME BUILDERS EST	673.33	0000010404	GATES BRITTANY N ET AL	LOT 3 HIGHLAND ADD	235.49

LEGAL ADVERTISEMENT		LEGAL ADVERTISEMENT	LEGAL ADVERTISEMENT	LEGAL ADVERTISEMENT	LEGAL ADVERTISEMENT	LEGAL ADVERTISEMENT	
0000011862	SHORT STOP MARKETS INC #1	LOT 20 ROBERSON ADD	308.29	0000014161	CLARK JESSICA M	LOT 5 MCGREW SUBD	869.05
0000011868	SIMMONS DAVID D ET AL	LOT 16 & PRT LOT 17 MAPLE HTS	891.79	0000014181	CLINARD JOSEPHINE A	ROYALTIES FROM CABOT	73.12
0000011869	SIMMONS DAVID D ET UX	LOT 15 MAPLE HTS	228.43	0000014186	CLOWES JOHN S	ROYALTIES VIKING ENERGY CORP	73.12
0000011899	SMITH BRANDON SHAWN &	3.29 AC NR HURRICANE	2074.63	0000014187	CLOWES RICHARD A	ROYALTIES VIKING ENERGY CORP	73.12
0000011920	SMITH JEFFERY S	LOTS 9 & 10 CHERRY VALLEY ESTS	2547.76	0000014188	CLOWES ROBERT E	ROYALTIES VIKING ENERGY CORP	73.12
0000011940	SMITH RONALD	0.28 AC NR HURRICANE	1327.65	0000014189	CLOWES WILLIAM A	ROYALTIES VIKING ENERGY CORP	73.12
0000011946	SMITH WILLIAM V	LOT 64 SEC 2 HENDERSON SUBD	840.76	0000014192	COBB KIMBERLY D HUDSON	ROYALTIES CABOT	73.12
0000011969	SOWARDS DONNA ET AL	1/3 INT PARCEL A (4,812 SQ FT)	211.02	0000014204	COCHRAN KEITH JR	0.87 ACRES LHF	538.06
0000011971	SOWARDS GREGORY A &	LOT 3 HARRISON PARK ADD	415.50	0000014219	COLE GARRY C ET UX	LOT 118 EASTWOOD ACRES	127.53
0000011972	SOWARDS PAUL D JR	235 AC CONNER HTS	1260.33	0000014224	COLLEGE BETH A	ROYALTIES DIVERSIFIED PRODUCTI	73.12
0000011973	SOWARDS RONNIE LEE SR	PRT LOT 106 CARPENTER ADDN	806.68	0000014239	CONLEY GARRISON	ROYALTIES AO CARNEY	73.12
0000012038	STOVER ROBERT F ET UX	PRT LOT 5 HURRICANE EST	1255.17	0000014240	CONLEY GERTRUDE	ROYALTIES AO CARNEY	73.12
0000012123	TEAYS CONSTRUCTION LLC	LOT 124 SEC II SOUTH BROOKE	370.75	0000014241	CONLEY HERBERT D AGT	ROYALTIES VIKING ENERGY CORP	73.12
0000012156	THOMAS HERSHEL E ET UX	LOT 29 MEADOWBROOK EST	557.34	0000014242	CONLEY JOSEPHEINE M	ROYALTIES VIKING	73.12
0000012174	THOMPSON JOSEPH D ET UX	LOT 146 SOUTH BROOKE	3407.55	0000014243	CONLEY MARILYN L	ROYALTIES VIKING ENERGY CORP	73.12
0000012258	VANATER ROBERT RAY SR ET UX	LOT 9 RUMBAUGH ADD	812.81	0000014244	CONLEY ROBERT	ROYALTIES AO CARNEY	73.12
0000012277	VINH QUOC LUONG & TUYET BACH	.54 AC TRACT 1 OF LOT D	6913.64	0000014245	CONLEY ROBERT W	ROYALTIES VIKING ENERGY CORP	73.12
0000012313	WARDEN WILLIAM B ET UX	LOT 1 & PRT LOT 2, PRT 5 &	848.72	0000014247	CONLEY WINIFRED	ROYALTIES AO CARNEY	73.12
0000012359	WHITE BETTE	LOT 123 HIGH SCHOOL ADD	921.16	0000014284	CRAFT MAHLON	ROYALTIES CABOT	73.63
0000012395	WILLS MICHAEL W ET UX	LOT 2 BLK 3 1ST CORBLY ADD	1138.88	0000014285	CRAFT MAHLON	ROYALTIES CABOT	74.92
0000012398	WILSON JENNIFER	LOT 69 HARBOURLAND EST	1424.51	0000014286	CRAFT MAHLON	ROYALTIES CABOT	73.37
0000012434	WOODWARD JENNIFER R	LOT 141 LYNNHURST SUBD	1013.58	0000014287	CRAFT MAHLON	ROYALTIES ALBERTSON CE CABOT	77.27
DISTRICT-07-NITRO TOWN				0000014288	CRAFT MAHLON	ROYALTIES CABOT	73.12
TICKET	TAXPAYER NAME	PROPERTY DESCRIPTION	TOTAL DUE	0000014307	CRAIGO CECILIA	ALL MINERAL RESERVED 0.917 AC	73.12
0000012750	ALCODECO LLC	LOT 3013 30TH ST NITRO	917.22	0000014308	CRAIGO CECILIA	ALL MINERAL RESERVED .684 AC	73.12
0000012755	ALIFF H EUGENE JR	LOT 3105 31ST ST NITRO	1469.94	0000014319	CRARY JUSTIN HART	LOT 44 SEC 1 FOREST PARK	1607.79
0000012781	BLAYLOCK GREGORY TYLER	LOT 3122 AREA S	302.59	0000014325	CREE EVA JANE	ROYALTIES VIKING	73.12
0000012784	BOGGESS DENEASE	LOT A SAUNDERS ADD	1424.27	0000014328	CREIGHTON JAMES E & ANTHONY E	E 1/2 OF LOT 87 SEC 1 FOREST	85.55
0000012808	BROWN WILLARD E II	LOT 3114 31ST ST NITRO	704.77	0000014344	CROZIER JEAN M	ROYALTIES VIKING ENERGY CORP	73.12
0000012845	COGAR JODI A ET AL	LOT 3006 30TH ST NITRO	1297.80	0000014357	CUNNINGHAM B JOYCE	ROYALTIES CABOT	73.12
0000012854	COPEN KENDRA A	LOT 33 SAUNDERS ADD	900.32	0000014358	CUNNINGHAM B JOYCE	ROYALTIES CABOT	73.12
0000012883	DOLAN KENNETH M	PARCEL C	73.96	0000014391	DANA CONTAINER INC	4.920 AC & 2.957 AC NR NITRO	9181.69
0000012895	EASTER JAMES CHARLES ET UX	LOT 3209 32ND ST NITRO	200.42	0000014392	DANDY FAMILY TRUSTS	LOTS 1, 2, 3, 4, 5 & 6 SEC 1	1746.27
0000012915	FLETCHER SANDRA K	LOT 11 NITRO HTS	504.27	0000014396	DAVIS & ASSOCIATES INC	LOTS 12, 13 & 14 BLK 6 NITRO	1296.88
0000012918	FOUR K LLC	PRT LOTS 4135 & 4136 AREA S	4701.17	0000014406	DAVIS JAMES WILLIAM ET UX	20,250 SQ FT POCA RIVER (PRT	492.69
0000012922	FUGATE LARRY K	LOT 3204 32ND ST NITRO	700.68	0000014407	DAVIS JEFFREY D ET UX	AC HARMONS CRK	768.19
0000012937	GLADFELTER CAROL SUE	LOT 3108 31ST ST NITRO	260.55	0000014425	DAY DOROTHY	ROYALTIES VIKING	73.12
0000012942	GRAVES TODD	LOT 3705 37TH ST NITRO	1392.68	0000014434	DEAN ROBERT L JR	PRT LOT 5 BLK M RAYMOND CITY	952.80
0000012968	HARRIS RICHARD DWIGHT ET AL	LOT 19 NITRO HTS	803.33	0000014458	DILLARD MICHAEL & TIFFANY	27,370 SQ FT (.61 AC) POCA	557.17
0000012985	HIGGINBOTHAM ROBERT L ET AL	LOT 3219	568.14	0000014466	DOLIN MICHAEL SCOTT	1 AC POCA RIVER & HILLS	712.98
0000012987	HILL ROBIN S	LOT 3719 37TH ST	800.37	0000014467	DONAHUE CODEY	LOT 196 SEC 1 FOREST PARK	1551.12
0000013030	KIM HOLDINGS LLC	LOT 3314 33RD ST NITRO	265.70	0000014469	DONOVAN MARLENE	LOT 115 SEC 1 FOREST PARK	515.19
0000013031	KIM HOLDINGS LLC	LOT 3113 (0.08 AC) 31ST ST	1394.79	0000014481	DORIS MARTIN PROPERTIES LLC	LOT 124 MIDWAY	74.66
0000013032	KIM HOLDINGS LLC	LOT 3312 33RD ST NITRO	1351.36	0000014526	DRIPPS FLORENCE M	ROYALTIES VIKING	73.12
0000013033	KIM HOLDINGS LLC	LOT 3111 (0.07 AC) 31ST ST	1272.41	0000014535	DUNCAN RICHARD	1/6 INT IN 13.75 AC LHF	179.37
0000013035	KING JUDY K	LOT 3 (CARL CLENDENIN SUBD OF	1618.84	0000014542	EADES SUSAN F	ROYALTIES VIKING ENERGY CORP	73.12
0000013036	KING THOMAS ET AL	W 10 FT LOT 51 & 50 SAUNDERS	1128.04	0000014544	EADS FRANCES (BAILEY)	ROYALTIES VIKING ENERGY CORP	73.12
0000013041	LA VALDOSTA PROPERTIES LLC	LOT 2908 29TH ST NITRO	535.87	0000014548	EADS SHARLEE A	2 AC HARMONS CRK	102.66
0000013046	LAUREL VALLEY CAPITAL LLC	LOT 4015 40TH NITRO	1197.13	0000014549	EADS SHARLEE ANN	2.6 AC HARMONS CRK	1432.15
0000013049	LEMMMA REALTY CO	STRIP FRONTING 3101 FACING	73.96	0000014565	EDGEWATER ESTATES INC	PRT LOT 3 BLK K RAYMOND CITY	3639.32
0000013057	LIPPS KENNETH D ET UX	LOTS 3 & 4 OTTO W DOLIN SUBD	485.32	0000014571	EDGEELSTON MONNA F	ROYALTIES CABOT	73.12
0000013065	LUCAS JERRY J	LOT 3220 32ND ST NITRO	461.59	0000014604	ESKEW JUDY A	PARCEL A (1.10 AC) RT 35	94.10
0000013076	MAGANA MARIA	LOT 3014 30TH ST NITRO	1171.47	0000014607	ESTATE OF JANET SUE SMITH LOWE	ROYALTIES D SIMMS AGENCY INC	73.63
0000013079	MAIER DAVID ET AL	LOT 61 & 1/2 OF LOT 62	291.22	0000014608	ESTEP HANNA ET AL	LOT 10 & E 21 FT OF LOT 11	386.44
0000013085	MARKHAM HEATHER JO	LOT 3411 34TH ST AREA S NITRO	761.28	0000014610	ESTEP RACHELLE A	0.3149 AC TRACT 3	768.08
0000013086	MARONEY TRAVIS S & EMILY M	LOT 32 SAUNDERS ADD	1283.99	0000014621	FARRELL BRIAN	TRACT D (2.06 AC)	904.24
0000013094	MCCALLISTER JONATHAN L ET UX	LOT 3316 33RD ST	853.68	0000014629	FERRARI BRANDON E	1.48 AC CALC POCA RIVER	286.81
0000013099	MCCLANAHAN BRETT ET AL	LOT 3513 35TH ST NITRO	803.33	0000014630	FERRARI CARL E ET AL	1.5357 AC OR LOT ORTIN HTS	1293.76
0000013111	MCGRATH AGATHA H	.14 AC BAILES DR	1487.30	0000014631	FERRARI INVESTMENT PROPERTIES	LOT 201 FOREST PARK	200.61
0000013128	MORRIS ARTHUR R	LOT 3416 34TH ST (PRT AREA S)	454.59	0000014638	FIELDS JOEY	PRT LOT 3 MOUNTAINAIRE	340.58
0000013199	RIDGEFIELD ESTATES LLC	14.848 AC RT 62 & ASBURY RD	1858.94	0000014639	FIELDS JOEY	PRT LOT 3 (3.66 AC)	91.00
0000013202	RITENOUR DIANA L	LOT 3912 39TH ST	756.94	0000014649	FINK SHANNON	13 AC RIGHT FK OF LEFT FK	1239.34
0000013213	ROCK ELLIS LEE	PRT LOT 4023 BLK 28 (.23 AC)	1060.94	0000014650	FINNEY EUGENE P	ROYALTIES CABOT OIL & GAS	73.12
0000013220	ROYAL DEV INSTITUTE LLC	LTS 2802 & 2804 28TH ST,	317.02	0000014651	FINNEY ROBERT	ROYALTIES CABOT	73.12
0000013222	RUCKER JAMES F	LOT 3305 33RD ST NITRO	730.28	0000014668	FISHER ROBERT	ROYALTIES VIKING ENERGY CORP	73.12
0000013253	SIMS PAMELA S PIERCE	LOT 3309 33RD ST NITRO	484.33	0000014675	FLETCHER R PARSONS AGT	ROYALTIES VIKING ENERGY CORP	73.12
0000013275	SPENCER DAVID SCOTT ET AL	LOT 2811	458.47	0000014686	FORE BESSIE L	5.19 AC	137.53
0000013314	TYLER BUSINESS GROUP INC	LOT 3002 30TH ST NITRO &	1949.47	0000014687	FORE BESSIE L	.25 AC	144.80
0000013315	TYLER BUSINESS GROUP LLC	LOT 3004 30TH ST NITRO	336.63	0000014695	FOWLER JOSEPH E & HELENA J	.14 AC PARCEL LEMBERGER CRK	398.01
0000013319	WALKER ROBERT	LOT 11 SAUNDERS ADD	814.31	0000014697	FOWLER JOSEPH E ET AL	PRT LOT 44 BUTLER SUBD	460.31
0000013327	WEST VIRGINIA LAND INVEST LLC	LOT 3216 32ND ST NITRO	1094.75	0000014708	FRANCIS ROY E ET UX	1/2 OF 33.50 AC POCA RIVER	83.68
0000013334	WHITNEY JOHN M ET UX	LOT 92 SAUNDERS ADD	997.18	0000014717	FUMIC NICHOLAS J	1/2 INT LOT 8 PLAT 2	229.38
0000013344	WILSON MICHAEL S	20% INT IN MIN ONLY 4.97 AC NR	73.96	0000014764	GIBSON JAY CLIFTON	PARCEL A (1.08 AC)	1312.42
0000013354	WOODS DANIEL D ET UX	LOT 3616 36TH ST NITRO	435.84	0000014774	GIBSON WILLIAM D II	PARCEL B (0.97 AC) CALC	982.76
DISTRICT-08-POCA				0000014778	GILLISPIE BILLY WAYNE	34.50 AC (PARCEL) RHF FARLEYS	551.66
TICKET	TAXPAYER NAME	PROPERTY DESCRIPTION	TOTAL DUE	0000014779	GILLISPIE BILLY WAYNE	.50 AC RHF FARLEYS CRK	339.78
0000013409	ADKINS SHARON	ROYALTIES VIKING ENERGY CORP	73.12	0000014782	GILLISPIE DONALD R	LOTS 99,100,101 & 102	401.77
0000013412	AEH ROYALTY	INT IN GAS & OIL IN	106.03	0000014790	GILTINAN KATHERINE B	ROYALTIES CABOT OIL & GAS	73.12
0000013413	AEH ROYALTY COMPANY	ROYALTIES CABOT OIL & GAS	92.55	0000014796	GOFF WILLIAM FRANKLIN SR	ROYALTIES CABOT OIL & GAS	73.12
0000013414	AGOSTI BENNY ET UX	1.79 ACRE	361.30	0000014815	GRASSIE MARGARET	ROYALTIES NYTIS EXPLORATION CO	73.90
0000013423	ALFORD NANCY C	ROYALTIES VIKING ENERGY	73.12	0000014830	GRIMSLEY MARIE	ROYALTIES VIKING	73.12
0000013450	ANDERSON GORDON	ROYALTIES VIKING ENERGY CORP	73.12	0000014901	HALL RUTHANNE	ROYALTIES VIKING	73.12
0000013452	ANDERSON WILLIAM W	0.64 AC POCA RIVER	206.07	0000014915	HANING R A	ROYALTIES CABOT OIL & GAS	73.12
0000013458	ANGEL ROBERT Z	ROYALTIES FROM CABOT OIL & GAS	73.12	0000014935	HARMON DANNY KEITH II ET UX	0.60 AC (26.251 SOFT)	402.78
0000013464	AQUILONIA COAL COMPANY	1/2 OF 73 AC LICK BR COAL ONLY	73.12	0000014936	HARMON HOWARD D AGENT	ROYALTIES MOUNTAINEER GAS	110.18
0000013544	BAILES DOROTHY	ROYALTIES CABOT OIL & GAS	73.12	0000014958	HARRISON BRETT IVAN ET UX	17.97 AC LHF RAYMOND CITY	181.85
0000013545	BAILES JAMES ALLEN	ROYALTIES D SIMMS AGENCY INC	73.63	0000014975	HARRISON OTIS ODELL	BACKTAX2021PRT LOT 31 BLK A (H	172.68
0000013553	BAILES ZELLA	ROYALTIES FROM VIKING ENERGY	73.12	0000014976	HARRISON OTIS ODELL	PRT LOT 31 BLK A (HOUSE)	222.39
0000013587	BAILEY JERRY W	ROYALTIES VIKING	73.12	0000015024	HEDRICK LINDA M & DONALD R SR	.75 AC SYCAMORE BR & HSE	2040.15
0000013617	BAILEY REED P	1.85 AC	99.54	0000015038	HEIDLER MARY C	ROYALTIES VIKING	73.12
0000013620	BAILEY RITA FAYE	TRACT A-2 (.27 AC)	160.65	0000015042	HENNE VIRGINIA E	2.8 AC LHF	92.55
0000013621	BAILEY RITA FAYE	.6 AC RIVER & HILLS	540.16	0000015043	HENNE VIRGINIA E	3.160 AC LHF	744.09
0000013628	BAILEY TRUDY	ROYALTIES VIKING ENERGY	73.12	0000015052	HENSON DERRICK K	PARCEL A (1842 SQ FT)	71.57
0000013644	BARBER RICHARD O	LOT 8 PAUL SILMAN PROP	472.73	0000015053	HENSON DERRICK K	7.69 AC RT 35	260.38
0000013648	BARNES CALVIN	ROYALTIES VIKING CARNEY	73.12	0000015062	HENSON TELMA H ET AL	30 AC GAS, OIL & OTHER MIN	82.19
0000013649	BARNES EUGENE C	ROYALTIES VIKING ENERGY CORP	73.12	0000015067	HICKMAN HELEN	ROYALTIES AO CARNEY	73.12
0000013651	BARNES WALTER R	ROYALTIES VIKING ENERGY CORP	73.12	0000015105	HILTON LORETTA	3.3 AC LHF	158.64
0000013653	BARNETTE DELORIS J	ROYALTIES FROM VIKING ENERGY	73.12	0000015106	HILTON LORETTA	1.83 AC HEIZER CRK	552.05
0000013657	BARNETTE VIRGINIA L	ROYALTIES VIKING ENERGY CORP	73.12	0000015107	HINE HUBER H	ROYALTIES VIKING	73.12
0000013682	BECKNER RICHARD G ET UX	.428 AC COCHRAN LANE	898.03	0000015108	HINE JANE	ROYALTIES AO CARNEY	73.12
0000013701	BELLER ROBERT M ET UX	57.07 AC & 1.32 AC L H F	1023.87	0000015112	HINRICHS KEITH E & SANDRA L	PARCEL (.11 AC) ST RT 62	141.11
0000013729	BISHOP FRANK J JR	ROYALTIES CABOT OIL & GAS	73.12	0000015113	HINRICHS KEITH EDWARD ET UX	.45 AC RT 35	717.03
0000013733	BLACKA ROBERT DEWEY	ROYALTIES VIKING ENERGY CORP	73.12	0000015114	HINRICHS KEITH EDWARD ET UX	.54 AC 1ST AVE	484.49
0000013744	BLOSE GLADYS	ROYALTIES VIKING ENERGY CORP	73.12	0000015130	HOLDEN EVELYN	ROYALTIES VIKING	73.12
0000013745	BLOUNT GLADYS REGINA	.24 AC & LOT 54 ORTIN HTS	77.78	0000015142	HOLSTON ROBERT S ET UX	LOT 14 MARGARET L GRASSIE SUBD	317.65
0000013768	BONNETT BOBBY LEE SR	LOTS 33 & 34 BLK A NR BANCROFT	199.84	0000015149	HOOVER KAYLA	0.18 AC ORTIN HTS	948.55
0000013785	BOWSER ELEANOR	ROYALTIES VIKING ENERGY	73.12	0000015159	HOWARD D HARMON AGENT	ROYALTIES MOUNTAINEER GAS	92.04
0000013808	BRAGG ASHLEY N & FRANKLIN W	9,000 SQ FT OF LOT 2 BLK F	400.84	0000015173	HUDSON THOMAS G	ROYALTIES CABOT	73.12
0000013810	BRAGG KELLI D ET AL	LOT 141 SEC 2 FOREST PARK	1395.18	0000015187	HUGHES BETTY ESTATE	ROYALTIES FROM CABOT OIL & GAS	73.12
0000013813	BRANIFF JOHN E	1/9 OF 1/3 INT IN MIN 229 AC R	73.63	0000015189	HUGHES EDWARD ALLEN	ROYALTIES HUGHES MCCORMICK	73.12
0000013814	BRANIFF JOHN E	ROYALTIES VIKING	73.12	0000015192	HUGHES LORIANNE	LOTS 52, 53 & 54 BLK A & .041	681.11
0000013815	BRANIFF JOHN E	ROYALTIES REBA V CLENDENIN VIK	73.12	0000015196	HUGHES RICHARD EARL	ROYALTIES HUGHES MCCORMICK	73.12
0000							

LEGAL ADVERTISEMENT		LEGAL ADVERTISEMENT		LEGAL ADVERTISEMENT		LEGAL ADVERTISEMENT		LEGAL ADVERTISEMENT		LEGAL ADVERTISEMENT	
0000015956	MELTON ROGER A & GREGORY L	1.67 AC POCA RIVER RD	139.98	0000017563	WORKMAN CHARLES L	ROYALTIES VIKING					73.12
0000015979	MILLER DONALD R	ROYALTIES NYTIS EXPLORATION CO	73.12	0000017564	WORKMAN DAVID W	ROYALTIES VIKING					73.12
0000015997	MILLIGAN PATRICIA L ET AL	PRT LOTS 134 & 135 HULBERT HTS	81.42	0000017569	WORKMAN W B JR	ROYALTIES VIKING					73.12
0000015998	MILLIGAN PATRICIA L ET AL	PRT LOTS 132 & 133 SEC B	79.14	0000017573	WRIGHT LISA M	LOT 25 W S GRASSIE ADD					481.82
0000016001	MOALES NORMA JEAN	MIN IN 33.33 AC POCA RIVER	79.85	0000017574	WV TL LLC TESCO CUSTODIAN	LOT 18 ROCK POINT EST					1297.54
0000016008	MOLES DELMAS B	ROYALTIES NYTIS EXPLORATION CO	73.12	0000017588	YOUNG BRANDON WAYNE &	14.026 AC SOUTH SIDE OF RT 34					1284.11
0000016044	MORAN ALPHA R & ANGELA D	LOTS 121 & 122 ORTIN HTS	1103.06	0000017603	YOUNG SHARON	ROYALTIES VIKING, AO CARNEY					73.12
0000016048	MORGAN MARY JANE	100 AC	1040.29	0000017611	ZIEGLER RICHARD A	ROYALTIES VIKING ENERGY CORP					73.12
0000016049	MORGAN MARY JANE	1/2 UND INT 1 AC POCA RIVER &	73.12	0000017612	ZIEGLER THOMAS J	ROYALTIES VIKING ENERGY CORP					73.12
0000016050	MORGAN MARY JANE	ROYALTIES VIKING ENERGY	73.12	0000017613	ZITZELBERGER FLORENCE	ROYALTIES CABOT					73.12
0000016055	MORRIS NAOMI	ROYALTIES FROM VIKING ENERGY	73.12	0000017614	ZITZELBERGER JOHN ROBERT	ROYALTIES CABOT					73.12
0000016056	MORRIS NAOMI	ROYALTIES VIKING	73.12	0000017615	ZITZELBERGER JOHN ROBERT	ROYALTIES CABOT					73.12
0000016064	MOSIER MARIE	ROYALTIES VIKING	73.12	0000017616	ZITZELBERGER BETTY J	ROYALTIES NYTIS EXPLORATION CO					73.12
0000016067	MOUBRAY ANTHONY M	BACKTAX202118,500 SQ FT NR NIT	356.10	0000017617	ZITZELBERGER JOHN ROBERT	ROYALTIES NYTIS EXPLORATION CO					73.12

		DISTRICT-09-POCA TOWN				TOTAL DUE
		TICKET	TAXPAYER NAME	PROPERTY DESCRIPTION		
0000016093	MUCK DONNIE L					
0000016095	MUCK JOHN E SR					
0000016096	MUCK JOHNNY W					
0000016098	MUCK MATTHEW EST					
0000016099	MUCK MATTHEW EST					
0000016100	MUCK MATTHEW EST					
0000016117	MYERS OPAL					
0000016148	NEW AGE CONSTRUCTION LLC					
0000016170	NORTH REBA LUCILLE					
0000016191	ODELL JUDITH L					
0000016233	ONESTINGHEL FRANCIS E					
0000016234	ONESTINGHEL FRANCIS E					
0000016250	OWENS JAMES P					
0000016266	PAINTER GARY LEE ET UX					
0000016272	PARKER GERTRUDE					
0000016287	PARSONS BROTHERS PROPERTY					
0000016302	PARSONS RITA					
0000016303	PARSONS RITA					
0000016304	PARSONS RITA					
0000016319	PAULEY ERIC G 3534786					
0000016321	PAXTON BRADY R					
0000016326	PAXTON RUSSELL DOUGLAS					
0000016340	PEARSON LEAH					
0000016341	PEARSON LEAH R					
0000016342	PECK MICHAEL K					
0000016346	PEOPLE FEDERAL CREDIT UNION					
0000016349	PEOPLES FEDERAL CREDIT UNION					
0000016377	PETRY ERIC A ET AL					
0000016389	PHILLIPS JESSICA ET AL					
0000016409	PLUMLEY ROSALEE JUBA-					
0000016455	PRICE MARY A					
0000016466	PRIDDY NANCY ET AL					
0000016469	PRIDDY PATRICIA A ET AL					
0000016473	PRINGLE TODD J & TRACY L					
0000016504	QUILLEN JAMES ET AL					
0000016508	RAGASE NORMA JEAN					
0000016525	RAWLINGS PAULA A					
0000016526	RAY STELLA					
0000016545	REICHERT JUSTIN JAMES ANTHONY					
0000016558	RHODES BARBARA GALE					
0000016559	RHODES BERTHA ET AL					
0000016574	RICHARDSON GWENDOLIA					
0000016579	RICHARDSON SHERRY L					
0000016596	ROBINSON FAMILY TRUST					
0000016619	ROMEO THOMAS					
0000016621	ROSE DUSTIN					
0000016626	ROUSH TIMOTHY L					
0000016627	ROWH ALAN LEE					
0000016628	ROWH ALAN LEE					
0000016629	ROWH TERRY ET AL					
0000016637	RUCH BETTY JANE					
0000016639	RUCKER MELISSA					
0000016651	RUSSELL & SHREWSBURY INVEST					
0000016666	RUTTA ROBERT WAYNE					
0000016667	RUTTA ROBERT WAYNE					
0000016682	SANSON HAROLD RICHARD					
0000016686	SAUNDERS BOBBI ET AL					
0000016687	SAUNDERS BOBBI ET AL					
0000016719	SCARLET OAKS INC					
0000016722	SCHOOLCRAFT ROBERT RAY ET UX					
0000016723	SCHOONOVER VIRGINIA					
0000016727	SCNECKENGOST ELIZABETH					
0000016749	SHAHAN KELSEY					
0000016750	SHAHAN KELSEY					
0000016751	SHAHAN KELSEY					
0000016752	SHAHAN KERSTA					
0000016753	SHAHAN KERSTA					
0000016754	SHAHAN KERSTA					
0000016755	SHAMBLEN BARBARA D					
0000016773	SHANK JOSEPH THOMAS					
0000016800	SHRIVER FRANK					
0000016801	SHRIVER LAURA					
0000016802	SHRIVER ROBERT					
0000016805	SHURECK WILLIAM J					
0000016813	SIGMAN KEITH ALLEN ET UX					
0000016815	SIGMAN MICHAEL J					
0000016828	SIMMONS JANET C					
0000016833	SISK JUDITH CHARLENE CADLE					
0000016834	SISK JUDITH CHARLENE CADLE					
0000016835	SISK JUDITH CHARLENE CADLE					
0000016872	SMITH CAROL					
0000016888	SMITH DONALD W					
0000016894	SMITH HAROLD D					
0000016898	SMITH JAMES					
0000016901	SMITH JOHN E					
0000016902	SMITH JOHN F					
0000016904	SMITH KENNETH & ALISA					
0000016915	SMITH MICHAEL L & MELISSA J					
0000016917	SMITH MICHAEL L ET UX					
0000016918	SMITH NORMAN GENE					
0000016923	SMITH ROGER L					
0000016926	SMITH W BRYCE					
0000016935	SNODGRASS TIMOTHY A ET UX					
0000016951	SOLCO INC					
0000016956	SOMERSET MINERALS LP					
0000016974	SPENCE J F					
0000016990	STARCHER JOHN E & GINA L					
0000016998	STENGER JOHN L					
0000016999	STENGER JOHN L					
0000017001	STEPP RANDY C					
0000017002	STEPP RANDY C					
0000017004	STEWART CHERYL LYNN ET AL					
0000017005	STEWART CHERYL LYNN ET AL					
0000017009	STEWART INEZ					
0000017018	STIVERS MARIE B					
0000017019	STIVERS MARIE BAILEY					
0000017037	STOUFFER HAZEL					
0000017055	SUKIS IRENE					
0000017063	SUTPHIN ELDON W &					
0000017069	TARANTOLA MARY BETH					
0000017070	TARANTOLA MARY BETH					
0000017071	TARANTOLA MARY BETH					
0000017080	TAYLOR PEARL LEE					
0000017085	TAYLOR VIRGINIA					
0000017098	TENNESSEE GAS TRANSMISSION					
0000017113	THOMAS COBY D					
0000017114	THOMAS COBY D					
0000017159	THOMAS TIMOTHY					
0000017160	THOMAS TIMOTHY					
0000017166	THOMAS BENNY					
0000017172	THOMPSON KATHY J					
0000017174	THOMPSON PATRICIA ET CON					
0000017224	TROUT GERVAISE A					
0000017226	TRUEX BESSIE					
0000017229	TSA					
0000017230	TSHAP LLC					
0000017236	TURLEY PAUL ET UX					
0000017237	TURLEY TALMA					
0000017238	TURLEY TALMA					
0000017269	VICKORY KIM					
0000017270	VICKORY KIM					
0000017271	VICKORY KIM					
0000017272	VIKING ENERGY CORPORATION					
0000017312	WALTON MARY P					
0000017319	WARNER CARL L					
0000017328	WATSON RAYNARD PAUL					
0000017329	WATSON RAYNARD PAUL					
0000017356	WEST DANIEL S ET UX					
0000017371	WHALEY REBECCA ANN ET AL					
0000017377	WHITE FAY					
0000017384	WHITE KELLEY					
0000017385	WHITE KELLEY					
0000017407	WHITTINGTON KIM A ET UX					
0000017411	WHITTINGTON MONA ROSE					
0000017427	WILLARD FAMILY TRUST					
0000017428	WILLHELM BETTY					
0000017429	WILLIAM S REVEAL AGT					
0000017436	WILLIAMS KEVIN M ET UX					
0000017437	WILLIAMS KEVIN M ET UX					
0000017442	WILLIAMS SHIRLEY					
0000017462	WILSON MICHAEL S					
0000017463	WILSON MICHAEL S					
0000017464	WILSON MICHAEL S					
0000017465	WILSON MICHAEL S					
0000017466	WILSON MICHAEL S					
0000017467	WILSON MICHAEL S					
0000017487	WISEMAN LISA ANN					
0000017504	WITHROW KATHY					
0000017505	WITHROW KATHY					
0000017507	WITHROW LAURA					
0000017508	WITHROW MELISSA D					
0000017509	WITHROW RICHMOND W					
0000017518	WITHROW SCOTT A					
0000017554	WOODALL STEPHEN GLENN ET AL					
0000017558	WOODSON MARY SUSAN					
0000017561	WORKMAN BILLIE E					
0000017562	WORKMAN BOBBIE B					

		DISTRICT-09-POCA TOWN				TOTAL DUE
		TICKET	TAXPAYER NAME	PROPERTY DESCRIPTION		
0000018032	GARDNER BRANDI ELLEN ET CON			LOT 19 DODD EST		875.44
0000018076	HAYNES NICOLE EMILY MARIE			LOT 91 SEC 4 POCA SUBD		1344.48
0000018085	HIGGINBOTHAM TRAVIS LEE &			6,911.25 SQ FT SILVER ST		967.71
0000018167	MITCHELL ERIC T			LOT 25 SILVER VALLEY EST		618.59
0000018191	PATTON JOYCE			0.15 AC POCA		209.44
0000018201	PETTY EDWIN TIMOTHY ET AL			LOT 43 SEC 2 POCA SUBD		1198.36
0000018245	SHORT STOP MARKETS INC			0.4658 AC RT 35		2660.90
0000018289	UNION MISSION MINISTRIES LLC			1.193 ACRES		508.00
0000018290	UNION MISSION MINISTRIES LLC			PARCEL B (0.571 AC)		1249.98
0000018291	UNION MISSION MINISTRIES LLC			LOT 2A (0.378 AC)		4052.06
0000018305	WEST ERNEST			0.313 AC		1002.80

DISTRICT-10-SCOTT				TOTAL
TICKET	TAXPAYER NAME	PROPERTY DESCRIPTION	DUE	
0000018400	ADAMS JAMES PAUL III ET AL	LOT 54 CALVIN W JONES PROP	143.77	
0000018404	ADAMS JONATHAN M	0.63 AC ROCKY STEP & T V RD	562.05	
0000018471	AHIFO-19 LLC	LOT 7 STONEGATE SUBD	587.80	
0000018472	AHIFO-19 LLC	TRACT 1 (2.48 AC) POPLAR	325.01	
0000018473-B	AHIFO-19 LLC	11.45 AC (SECOND TRACT)	2455.14	
0000018493	ALBINE C MARCINE	ROYALTIES PUTNAM NATURAL GAS	76.75	
0000018498	ALBUQUERQUE NATIONAL BANK	ROYALTIES CABELL CO GAS CO	145.93	
0000018512	ALGEE KIMBERLY N & JACQUELINE	LOTS 31 & 32 S WINFIELD ADD	596.78	
0000018533	ALLISON PATRICIA	ROYALTIES V COURTLANDT	73.12	
0000018581	AMS ENTERPRISES LLC	1.771 AC VALLEY LD	7041.55	
0000018596	ANDERSON DEBRAH E	LOT 122 (.122 AC) SEC 5	119.78	

LEGAL ADVERTISEMENT		LEGAL ADVERTISEMENT	LEGAL ADVERTISEMENT	LEGAL ADVERTISEMENT	LEGAL ADVERTISEMENT	LEGAL ADVERTISEMENT	
0000021085	FERRARI BRANDON	LOT 113 SEC II THE WOODS	143.07	0000025794	SAMPLES DANNY A ET UX	NEW LOT 5 (1.08 AC)	3144.96
0000021086	FERRARI BRANDON	LOT 301 SEC II THE WOODS	143.07	0000025816	SANTROCK RUTH SMITH	ROYALTIES NYTIS EXPLORATION CO	73.12
0000021185	FLEENER MICHAEL D & DANA	LOT 174 WOODS & IRONS EAST	2996.80	0000025825	SAULTON ROBIN L	LOT 12 PRT 2 MT VERNON MEADOWS	1110.84
0000021273	FOUST MATTHEW & MICHAEL	UNIT C BLDG 6 FAIRWAY GARDENS	1547.89	0000025835	SAYLE ALDEEN ET AL	LOT 32 SEC 2 TEAYS FARMS SUBD	2032.01
0000021294	FRAME PAUL E ET UX	0.248 AC RT 33	1299.76	0000025852	SCD INVESTMENTS LLC	LOT 10 TEAYS POINTE INDUSTRIAL	2436.61
0000021303	FRANCISCO MATTHEW & AMY	LOT 25 PHASE II CALVIN JONES	84.77	0000025898	SCOULAR ESTER B	LOT 75 BEECHWOOD SUBD	765.62
0000021364	GALT RUTH E	LOT 4 WOODBINE ACRES	222.13	0000025901	SEABOLT JILL A ET AL	LOT 1 (0.564 AC) VALLEY LAND	1034.75
0000021404	GATENS JAMES JOSEPH II ET AL	LOT 569 SEC 4 RANCH LAKE EST	80.90	0000025944	SHAFER KEVIN L ET UX	LOT 671 SEC 5 RANCH LAKE EST	76.85
0000021413	GBU LTD	PRT LOT 7 SEC 1 FAIRVIEW HTS	3053.31	0000026026	SHIRKEY PEGGY A	0.37 AC ROCKY STEP	555.15
0000021414	GBU LTD	PRT LOT 7 SEC 1 FAIRVIEW HTS	1438.00	0000026047	SHORT STOP MARKET INC	LOT (.831 AC) RT 33	11091.61
0000021460	GIESEY EARLE M ET UX	LOT 574 SEC 4 RANCH LAKE EST	80.90	0000026058	SHULTZ ROCHE E ET AL	1.059 AC SANDT PROPERTY	953.26
0000021508	GL EQUITIES LLC	1.10 ACRES	32851.36	0000026077	SILVEOUS JERRY	ROYALTIES NYTIS EXPLORATION CO	79.07
0000021536	GOFF DEBORAH	LOT 69 PHASE III CALVIN JONES	164.86	0000026084	SIMMONS SHANNON	1 AC VINT BABY FARMS	395.00
0000021559	GOOD TIMOTHY LEE ET AL	LOT 842 SEC 5 RANCH LAKE EST	82.44	0000026094	SIMONS ROBERT A	LOT 260 SEC 3 RANCH LAKE EST	96.45
0000021587	GRALEY RICHARD ET UX	.50 AC RIVER BOTTOM	592.47	0000026183	SMALLEY THERESA MAE	LOT 6 (0.37 AC)	1704.28
0000021594	GRANT LOVELL AUBREY	BACKTAX2021LOT 6 (.52 AC) HURR	248.20	0000026251	SMITH DRUE A	LOT 28 SEC I WHITE PINE SUBD	1962.58
0000021595	GRANT LOVELL AUBREY	LOT 6 (.52 AC) HURRICANE CRK	214.87	0000026252	SMITH DRUE A	LOT 31 SEC I WHITE PINE SUBD	4391.04
0000021599	GRAVELY FRANCES FRAVEL	ROYALTIES MOUNTAINEER GAS	73.12	0000026308	SMITH RONALD E ET UX	LOT 12 WOODS & IRONS SOUTH	1331.72
0000021617	GREEN ANGELA	LOT 16-D LITTON HTS	152.41	0000026317	SMITH TIMOTHY S	ROYALTIES ENERVEST	77.01
0000021637	GREGORY W HOWARD	.78 AC VALLEY LD RT 34	596.26	0000026343	SNODGRASS JOHN BRIAN	LOTS 473 & 474 SEC 3 RANCH	1210.03
0000021644	GRIFFITH JACQUELINE RENEE	LT 101 MADISON WAY SEC II	1538.25	0000026393	SOVINE CECIL L	PARCEL B (25.5078 AC)	687.33
0000021666	GROSE MARY ANN	LOT 23 SEC II POPLAR HILLS	1975.86	0000026395	SOVINE CECIL LEE	0.70 AC CROOKED CRK	814.57
0000021675	GUILLEMETTE JERRY	3.12 AC POPLAR FORK	377.51	0000026427	SOWARDS RONNIE L	PARCEL A (0.33 AC) MIZE RD	83.99
0000021755	HAGERMAN ROBERT V & ROBYN R	LOT 87 SEC V WHITE PINE SUBD	2528.08	0000026483	SQUIRES NICHOLAS J ET AL	LOT 43A TEAYS MEADOWS	253.83
0000021763	HAIKAL JORGE	0.971 AC	657.79	0000026519	STARK JEREMY	LOT 123 MORNING DOVE AC	135.88
0000021783	HALL DONNA L	1.609 AC (PRT TRACT 6)	269.05	0000026520	STARK JEREMY	LOT 41 MORNING DOVE AC	101.97
0000021834	HAMMICKS MARVEL D	LOT 6 SEC 1 PAR 1 OAKBRIDGE	707.98	0000026521	STARK JEREMY	LOT 97 MORNING DOVE AC	95.17
0000021856	HAMON BEVERLY ET AL	BACKTAX2021LOT 560 SEC 4 RANCH	109.30	0000026522	STARK JEREMY	LOT 71 MORNING DOVE AC	97.47
0000021857	HAMON BEVERLY ET AL	LOT 560 SEC 4 RANCH LAKE EST	80.90	0000026523	STARK JEREMY	LOT 1 MORNING DOVE AC	84.88
0000021975	HARPER CINDY L	0.41 AC WALNUT GROVE FARMS	77.01	0000026525	STARKEY DARLENE RUTH	LOT CROOKED CRK	100.34
0000021976	HARPER CINDY L ET AL	LOT 105 SOUTH PINES	1893.09	0000026526	STARKEY DARLENE RUTH	0.45 AC CROOKED CRK	212.03
0000022032	HARRISON RUSSELL	2.865 ACRES	90.21	0000026549	STEPHENSON JOHN & CHRISTY	LOT 268 SEC 3 RANCH LAKE EST	79.33
0000022035	HART REGINALD T ET UX	LOT 33 WOODS & IRONS SOUTH	3226.01	0000026550	STEPHENSON JOHN & CHRISTY	LOT 534-C SEC 4A RANCH LAKE	83.99
0000022068	HATFIELD R MICHAEL ET AL	PRT LOT 8 MT VERNON EST	415.20	0000026551	STEPHENSON JOHN & CHRISTY	LOTS 534-A & 534-B RANCH LAKE	94.88
0000022069	HATFIELD ROBERT MICHAEL	1.09 AC VALLEY LAND	2051.80	0000026552	STEPHENSON JOHN & CHRISTY	LOT 562 SEC 4 RANCH LAKE EST	80.90
0000022070	HATFIELD ROBERT MICHAEL	1.008 AC MT VERNON RD	2467.77	0000026553	STEPHENSON JOHN & CHRISTY	LOT 563 SEC 4 RANCH LAKE EST	80.90
0000022071	HATFIELD ROBERT MICHAEL	3.8 AC POPLAR FK	110.44	0000026554	STEPHENSON JOHN & CHRISTY	LOTS 685, 636, 630, 735, 746,	169.52
0000022072	HATFIELD ROBERT MICHAEL	32.43 AC VALLEY LD	961.01	0000026632	STOVER TIMOTHY ET AL	LOT 26 CHEYENNE VALLEY	1381.30
0000022073	HATFIELD ROBERT MICHAEL	LOT 1 BRIERWOOD EST	237.16	0000026633	STOWERS PHILLIP M ET UX	LOT 9 WOODS & IRONS SOUTH	3072.33
0000022074	HATFIELD ROBERT MICHAEL	LOT 86 BRIERWOOD EST	101.89	0000026645	STUEBER ERIC G ET UX	LOT 19 SEC 4 STONEGATE SUBD	1273.41
0000022077	HATTEN BRIAN KEITH	PARCEL L (5.28 ACRES)	183.52	0000026719	SWEENEY DAVID M ET AL	LOT 207 SADDLE DOWNS	1017.97
0000022096	HAYES JOHN P & AMY	0.84 AC & 1 AC	1364.67	0000026880	TERRY CHRISTOPHER A & ALEXA K	LOT 111 GLENWOOD SUBD	1839.35
0000022150	HEIRS OF HAZEL MILES	ROYALTIES EQT	73.12	0000026931	THOMAS KAREN A	ROYALTIES D C MALCOLM	74.92
0000022175	HENSEL STACEY	LT 401 SEC 1 PH 2 SADDLEDOWNS	2179.99	0000026932	THOMAS LESLIE B OAKS	LOT 17 SEC 1 BEECHWOOD EST	743.01
0000022185	HENSON CHRISTA SUE	ROYALTIES HENSON LM 1	99.29	0000026973	THOMPSON ZACHARY JOSEPH	LOT 20 SEC 2 WHITE ROCK SUBD	1588.33
0000022192	HENSON RUBY B	ROYALTIES VELEAIR ENERGY	73.63	0000026982	THORNTON CASEY	LOT 103 PHASE IV CALVIN JONES	1 02.44
0000022296	HITCHCOCK JARED T & MARIA K	LOT 34 SEC I HIDDEN VALLEY	1641.32	0000026986	THORNTON HAROLD C	ROYALTIES EQT PRODUCTION CO	73.12
0000022299	HITE MILDRED AND JS	ROYALTIES BASE PETROLEUM SUT	73.90	0000026991	THORNTON RONALD F	ROYALTIES EQT PRODUCTION CO	73.12
0000022305	HOBBA NICHOLS G & STACY N	PARCEL 1 .191 ACRE & PARCEL 2	3117.98	0000027012	TINCHER BONNIE G	ROYALTIES DIVERSIFIED PRODUCTI	75.96
0000022310	HODGES DORSEL	LOT 86 CALVIN JONES PROPERTY	486.74	0000027049	TOTTEN WILLIAM L JR ET AL	LOT 2 (0.762 AC)	94.10
0000022315	HODGES JOHN ET UX	LOT 35 SEC 1 POPLAR HILLS	993.30	0000027056	TRACHSEL EVA R TRUST	ROYALTIES ENERVEST BRINDLE	85.03
0000022330	HOFFMAN CONSTRUCTION INC	MIN .28 AC RT 33	73.12	0000027057	TRACHSEL EVA R TRUST	ROYALTIES ENERVEST	73.12
0000022333	HOFFMAN TERRI LEA	.45 AC RT 34	1640.40	0000027070	TRENT CONNIE L ET AL	N 1/2 OF LOT 1 SEC 2 PUTNAM	553.49
0000022370	HOLSTEIN STEPHEN W & JANETTE L	LOT 11 E MAPLEWOOD EST	2291.94	0000027146	TURNER KIMBERLY D & BOBBI J	LOT 1 LOCK 8	1666.65
0000022395	HOOSIER DONALD ADRIAN	LOT 5 SEC 2 BARRINGTON WOODS	949.27	0000027240	VAUTER RYAN	0.15 ACRES	266.40
0000022415	HOUSER ROBIN	ROYALTIES NYTIS EXPLORATION CO	79.07	0000027267	VILLARREAL PATRICIA LOUISE	LOT 553 SEC 4 RANCH LAKE EST	82.44
0000022430	HOYLMAN LARRY R	26.61 AC & PRT LOT 4 MORRIS	2623.26	0000027317	WALKER NADINE VIERNES	LOT 33 S WINFIELD ADD	558.06
0000022482	HUGHES HELEN J	ROYALTIES NYTIS EXPLORATION CO	73.12	0000027339	WALLACE CHERYL ELIZABETH	.50 AC NR SCARY	801.63
0000022526	HUNTER MICHAEL E ET AL	84.36 AC HARMONS BR BIG	1640.30	0000027477	WELLESLEY COLLEGE	1/2 OF 785.91 AC MIN.OIL,GAS,	259.46
0000022610	J FRED & GRANDSON LLC	0.84 AC MT VERNON ROAD	11879.39	0000027526	WESTPORT OIL & GAS CO LP	ROYALTIES DIVERSIFIED PRODUCTI	75.44
0000022628	JACKSON ROBERT DALE	LOT 246 SEC 3 RANCH LAKE EST	93.43	0000027527	WESTPORT OIL & GAS CO LP	ROYALTIES DIVERSIFIED PRODUCTI	73.12
0000022653	JANICE M GRAY INTERVIVOS TRUST	LOT 2 PARCEL 3 (LOT 203)	1162.55	0000027528	WESTPORT OIL & GAS CO LP	ROYALTIES DIVERSIFIED PRODUCTI	73.12
0000022719	JAVIDEN ROBERT & MICHELLE	LOT 21 WOODS & IRONS SUBD	3024.46	0000027529	WESTPORT OIL & GAS CO LP	ROYALTIES DIVERSIFIED PRODUCTI	78.30
0000022724	JLW PROPERTIES LLC	LOT 1173 SEC 1 PH 1 CRYSTAL	999.88	0000027552	WHITE FRED S III	1/3 OF 1/4 INT IN 26.37 AC	85.54
0000022726	JLW PROPERTIES LLC	LOT 3011 SEC III CRYSTAL	181.97	0000027562	WHITE PETER S	1/3 OF 1/4 INT IN 26.37 AC	85.54
0000022731	JLW PROPERTIES LLC	LOT 3012 SEC 3 CRYSTAL	744.86	0000027563	WHITE PETER S	1/3 OF 1/4 OF 1/2 INT IN 14.57	73.12
0000022734	JLW PROPERTIES LLC	LOT 1592 SEC 2 CRYSTAL	524.06	0000027564	WHITE PETER S	1/3 OF 1/4 OF 1/2 INT IN LOT	73.12
0000022736	JLW PROPERTIES LLC	LOT 3040 SEC 3 CRYSTAL	499.18	0000027565	WHITE PETER S	1/3 OF 1/4 OF 1/2 INT IN PRT	73.12
0000022742	JOHN & LINDA HOMEBUILDERS	1.42 ACRE	15930.66	0000027566	WHITE PETER S	1/3 OF 1/4 OF 1/2 INT IN LOT	73.12
0000022744	JOHN & LINDA HOMEBUILDERS INC	0.56 AC (24468.18 SQ FT)	8730.96	0000027567	WHITE PETER S	1/3 OF 1/4 OF 1/2 INT IN PRT	73.12
0000022758	JOHNSON DENISE LOUISE &	LOTS 6 & 7 MT VERNON ACRES	1410.40	0000027570	WHITE SHIRLEY L ET AL	1.17 AC VALLEY LAND	659.34
0000022773	JOHNSON HOLLEY	1.10 ACRES LAZY BONES FARMS	482.84	0000027598	WHITTAKER JEWELL	LOT 4-5 HERITAGE PLACE	685.92
0000022814	JOHNSON ROBERT R ET UX	LOT 37 SEC 1 ROSEHILL ACRES	1399.24	0000027609	WHITTINGTON KIM	LOT 33 PHASE II CALVIN JONES	153.84
0000022828	JOHNSON VICKIE ET CON	0.75 AC US RT 35	967.22	0000027610	WHITTINGTON KIM	LOT 44 PHASE II CALVIN W JONES	151.87
0000022829	JOHNSON WILLIAM F ET UX	LOTS 447 & 448 SEC 3 RANCH	91.78	0000027611	WHITTINGTON KIM	LOT 123 SEC 5 MARINA PARK	152.42
0000022831	JOHNSON WILLIAM O	ROYALTIES V COURTLANDT SMITH	73.12	0000027612	WHITTINGTON KIM	LOT 120 SEC 5 MARINA PARK SUBD	154.71
0000022836	JOHNSTON PAUL FRANKLIN ET UX	LOT 64 SEC X STONEGATE	3222.94	0000027613	WHITTINGTON KIM	LOT 118 SEC 5 MARINA PARK	167.64
0000022849	JONES CHRISTOPHER ROBERT	LOT 8 (.44 AC) CHADESA	1190.88	0000027614	WHITTINGTON KIM	LOT 126 SEC 6 MARINA PARK	101.42
0000022850	JONES CHRISTOPHER ROBERT	BUSINESS	291.32	0000027615	WHITTINGTON KIM A	1 AC & 1 AC RIVER & HILLS	4806.84
0000022919	JORDAN MARY	5,600 SQ FT & 0.16 AC W VA SEC	596.93	0000027644	WILKINSON SANDRA	1/4 OF 1/2 OF 134.70 AC MIN MI	78.04
0000022934	JOSEPH EDWARD JR ET AL	LOTS 445, 444, 446, 442, 443	1009.73	0000027645	WILKINSON SANDRA	1/4 OF 1/2 OF 57.50 AC MIN MIT	73.37
0000022939	JOYCE ADAM H	ROYALTIES EQT	73.12	0000027646	WILKINSON SANDRA	1/4 OF 1/2 OF 134.70 AC MIN MI	76.75
0000022941	JOYCE CLARENCE NYE	ROYALTIES EQT	73.12	0000027647	WILKINSON SANDRA	ROYALTIES V COURTLANDT	73.12
0000022947	JOYCE LARRY	ROYALTIES EQT	73.12	0000027676	WILLIAMS CHARLES D & DENISE L	LT 102 LONG MEADOW EST	2868.83
0000022949	JOYCE MABEL P	1/12 INT IN 72 1/2 AC MIN	73.12	0000027722	WILLIAMS ROBBE L	1/4 OF 1/2 OF 134.70 AC MIN MI	78.04
0000022950	JOYCE MABEL P	ROYALTIES CHESAPEAKE	73.12	0000027723	WILLIAMS ROBBE L	1/4 OF 1/2 OF 57.50 AC MIN MIT	73.37
0000023115	KESSLER JASON	ROYALTIES VELEAIR	73.12	0000027724	WILLIAMS ROBBE L	1/4 OF 1/2 OF 134.70 AC MIN MI	76.75
0000023132	KILLIAN JOHN	LOTS 82 & 83 S WINFIELD ADDN	803.94	0000027725	WILLIAMS ROBBE L	ROYALTIES VELEAIR ENERGY LLC	73.12
0000023140	KIMMONS PAMELA A	1/2 OF 1/12 INT IN 64 AC MIN	73.12	0000027730	WILLIAMSON BLAKE S	LOT 11 SEC 1-B TEAYS FARMS	1895.99
0000023186	KIRK ROSS C II	25.212 AC POPLAR FORK	604.69	0000027757	WILSON MICHAEL S	20% INT 4/5 UND INT IN 3.22 AC	73.12
0000023187	KIRK ROSS C II	5.036 ACRES POPLAR FORK	1799.50	0000027802	WITHROW NORMA	LOT 4 STEWART ACRES	989.41
0000023205	KITTS JEFFREY D	UNIT 27 SEC 3 PH 3 DEER VALLEY	610.01	0000027853	WOOTEN BOBBY JOE ET UX	0.176 AC NR TEAYS	297.81
0000023208	KLINE KEITH AND LORI	ROYALTIES CANTURBURY	73.12	0000027873	WRIGHT GEORGE E ET UX	LOT 54 SEC 2 SUNRISE ACRES	393.45
0000023223	KNIGHT SUSAN & TONY	1.41 ACRES	1147.39	0000027875	WRIGHT JEFFREY A ET UX	TRACT 2 (0.37 AC)	77.78
0000023226	KNOWLES RUTH ANN ET AL	12.32 AC TRACT 1	662.46	0000027896	WYMER DANNY J SR	ROYALTIES CABELL COUNTY GAS CO	71.53
0000023227	KNOX MURRY E	4.306 AC	103.44	0000028007	ZENITH INVESTMENTS LLC	LOT 55 SEC 2 SUNRISE ACRES	402.78
0000023229	KNOX MURRY ELDON	2.676 AC ROCKY STEP RD	547.72				
0000023245	KREBS MONA K	ROYALTIES D SIMMS AGENCY INC	71.53		DISTRICT-11-TEAYS VALLEY		
0000023272	KYLE JESSE L & SHAWNDA	0.41 AC BIG SCARY CRK	307.81				
0000023313	LANE WILLIAM R & MARTHA A	22,500 SQ FT	1385.29	TICKET	TAXPAYER NAME	PROPERTY DESCRIPTION	TOTAL DUE
0000023321	LANSDALE CHRISTOPHER B	PARCEL (.88 AC)	5132.10	0000029082	ADA ENTERPRISES	LOT 1 - 1.16 AC RIVER &	194.65
0000023322	LANSDALE CHRISTOPHER B	LOT 107 DEER VALLEY SUBD	1561.99	0000029084	ADA ENTERPRISES	26.49 AC RIVER & HILLS	2613.72
0000023329	LARCH BERTHA M	LOT 39 SEC 1 MT VERNON MEADWS	1166.24	0000029146	ANDERSON PAMELA L & MICHAEL R	LOT 17 ROYAL OAKS	1186.22
0000023368	LAYTON MARY R	39,714.11 SQ FT RT 34	343.28	0000029154	AQUILONIA COAL COMPANY	1/5 UND INT COAL ONLY IN	73.12
0000023369	LAYTON ROBERT LEE	ROYALTIES CABELL COUNTY GAS CO	73.12	0000029220	BALLINGALL MATTHEW SCOTT ET UX	PARCEL (42.84 AC) ESTIMATED	484.41
0000023396	LEGGE JOHN & LYDIA	LOT 16 RESIDENCE AT PAULS	1747.04	0000029256	BEAVER CHRISTOPHER T	TR 3B (1.98 AC)	832.61
0000023439	LEWIS DELL RAY ET AL	LOT 23 SOUTH WINFIELD	458.86	0000029289	BILLUPS LORNA	ROYALTIES TEAVEE OIL & GAS	73.12
0000023447	LEWIS KELLI	0.441 AC LONG BR	79.33	0000029325	BLAND SHANNON M	184 AC 25 MILE CRK	245.08
0000023571	LONG MARY	ROYALTIES MOUNTAINEER GAS	93.84	0000029326	BLAND SHANNON M	5 AC & BLDG	9720.54
0000023573	LONGSTRETH EDWARD C	ROYALTIES D C MALCOLM INC	73.12	0000029327	BLAND SHANNON M		

LEGAL ADVERTISEMENT		LEGAL ADVERTISEMENT		LEGAL ADVERTISEMENT		LEGAL ADVERTISEMENT		LEGAL ADVERTISEMENT	
0000030949	LESTER DARIN	11,925 SQ FT BIG HURRICANE CRK	250.38	0000033705	CASTO ROY ET AL	1/4 OF 60 AC JIM RIDGE	77.27		
0000030968	LEWIS KELLI	0.18 AC (RES 40' EASEMENT)	84.66	0000033706	CASTO ROY K	ROYALTIES CABOT OIL & GAS &	76.49		
0000030969	LEWIS KELLI	.58 AC 5 & 20 MILE CRK	1102.49	0000033718	CATHEY HAROLD & PATRICIA	40.85 ACRES	420.64		
0000030974	LEWIS PAM AGENT	ROYALTIES TEAVEE OIL & GAS INC	73.12	0000033728	CHANDLER LISA ANN BLAKE	ROYALTIES CABOT OIL & GAS	73.12		
0000030992	LINVILLE RODNEY W	PRT LOT 3 & PRT LOT 2 (1.88	3235.92	0000033737	CHARLESTON WELDING CO LLC	1/2 OF 30 AC 18 MILE CRK	403.81		
0000030993	LINVILLE RODNEY W	0.36 AC	1387.07	0000033767	CLEMENTS EULA JEAN	ROYALTIES NYTIS EXPLORATION CO	73.12		
0000030994	LINVILLE STEPHEN G ET AL	LOT 7 SUNNYBROOK EST	1675.26	0000033772	CLENDENIN LESTER	ROYALTIES CABOT OIL & GAS	73.12		
0000031010	LONG LESLIE L & SHERRY E	TRACT 2 SEC 1 SPRINGDALE EST	658.50	0000033781	CLICK EDITH	ROYALTIES NYTIS EXPLORATION CO	73.12		
0000031032	LUIKART JACK W	3.19 AC HURRICANE CRK RD	254.94	0000033815	COCHRAN ERNEST OREN	1.04 AC BUFFALO CRK	408.22		
0000031033	LUIKART JACK W & JEAN ANNE	4.06 AC HURRICANE CRK	1596.87	0000033828	COFFEY LORENE	ROYALTIES ENERVEST	73.12		
0000031054	MARTIN HANNAH ELIZABETH &	0.74 AC RT 17 & KAN RIVER	935.22	0000033868	COLLINS PATRICIA E	ROYALTIES NYTIS EXPLORATION CO	73.12		
0000031061	MARTIN RITA P	1/3 UND INT IN 65.32 AC	273.19	0000033890	CONWAY CURTIS LEE	2.50 AC RED HOUSE	97.51		
0000031083	MCCALLISTER ARTHUR W	ROYALTIES PUTNAM NATURAL GAS	73.90	0000033910	COTTRILL BRUCE A	ROYALTIES MOUNTAINEER GAS	73.63		
0000031120	MCSELFISH CHARLES E ET AL	60.092 AC SLEEPY CRK	1191.14	0000033917	COTTRILL GARY	ROYALTIES MOUNTAINEER GAS	73.63		
0000031157	MEADOWS JONATHAN L ET UX	2.482 ACRES	685.55	0000033948	DANBERRY DARRELL R ET UX	PARCEL B (0.48 AC)	502.85		
0000031202	MELTON THOMAS E	TRACT 4 (3.5 AC) VICTORIA GILL	149.32	0000033950	CRAIG ATHALEA HONAKER ESTATE	ROYALTIES NYTIS EXPLORATION CO	81.93		
0000031203	MELTON THOMAS E	ROYALTIES FROM TEAVEE OIL	100.34	0000033951	CRAIG JOSHUA WAYNE	ROYALTIES CABOT OIL AND GAS RH	73.12		
0000031206	MELTON THOMAS EUGENE	17 3/4 AC 25 MILE CRK	248.04	0000033955	CRAIGO EVELYN	ROYALTIES MOUNTAINEER GAS	76.75		
0000031207	MENDENHALL CHARLES TIMOTHY	ROYALTIES SMITH V C/ TEAVEE	73.12	0000033956	CRAIGO JOHN WILLIAM &	1 ACRE 18 MILE CRK	1448.05		
0000031231	MILLER MARY LOU	ROYALTIES PUTNAM NATURAL GAS	77.27	0000034002	CUMMINGS WILLIAM A	ROYALTIES NYTIS EXPLORATION CO	73.12		
0000031300	MURPHY MATTHEW J	LOT 112 MULBERRY SQUARE	928.69	0000034019	CURIA KATHY B	ROYALTIES MOUNTAINEER GAS	73.12		
0000031304	MYB BANK INC	1.35 ACRES	183.52	0000034025	DAILEY HELEN	ROYALTIES NORTH COAST ENERGY	73.12		
0000031337	NELSON KELLY GENE	2.41 AC COW CRK	725.71	0000034028	DAILEY LAUREL KENT	7 ACRES 18 MILE CRK	341.36		
0000031338	NELSON MELODIE	0.83 AC COW CRK	512.95	0000034029	DANBERRY DARRELL R ET UX	PARCEL B (0.48 AC)	447.87		
0000031382	ODELL JEFFERY M ET UX	LOT 23 SEC 2 DOGWOOD ESTATES	1043.15	0000034032	DAVIS AMELIA	ROYALTIES NYTIS EXPLORATION CO	73.12		
0000031386	OGLESBY MICHAEL ET UX	26.98 AC 25 MILE CRK	785.07	0000034045	DAVIS TIMOTHY L JR	ROYALTIES VC SMITH	87.89		
0000031387	OGLESBY MICHAEL ET UX	58.96 AC STAVE BR RD	1593.00	0000034047	DAWSON EDWARD E ET UX	1.93 AC & .32 AC SCOTT RIDGE	335.42		
0000031417	OWENS DANIEL	3.04 ACRES	666.78	0000034066	DELANEY HAZEL L	ROYALTIES NYTIS EXPLORATION CO	73.12		
0000031452	PAULEY DEBORA E	LOT 409 LIN MUIR SUBD	1238.87	0000034067	DENHAM VIRGINIA A	ROYALTIES MOUNTAINEER GAS	73.12		
0000031469	PENNINGTON CARLA DENISE ET AL	LOT 10 (5 AC) VALLEY LD	320.93	0000034119	DILLON VIRGIL LEE JR ET AL	0.619 AC RED HOUSE	812.50		
0000031487	PEYTON DIANA J & LISA D	.75 AC COW CREEK (SURFACE)	522.64	0000034206	DUGAN LLOYD & BEATRICE	ROYALTIES FROM PEAKE ENERGY	73.12		
0000031488	PEYTON DIANA J & LISA D	5.59 AC COW CRK (SURFACE)	504.77	0000034217	DURBIN JOSEPH A	7.219 AC GRANDVIEW	257.50		
0000031548	PROSPECTOR LLC	ROYALTIES PUTNAM NATURAL GAS	73.12	0000034218	DURBIN JOSEPH A ET UX	0.531 AC GRANDVIEW	745.64		
0000031600	REGER STEFANIE	LOT 8008 SEC 7 WOODRIDGE	1418.16	0000034224	EADS KENNETH MICHAEL ET UX	LOT 27 N NITRO	205.09		
0000031602	REGER STEFANIE	LOT 8012 SEC 7 WOODRIDGE	1379.28	0000034227	EADS SHARLEE ANN & KENNETH M	LOT 1 HONAKER SUBD	578.22		
0000031623	RICE LORENA G	LOT 2 (.21 AC)	235.61	0000034230	EDGE VERA RENEE	ROYALTIES MOUNTAINEER GAS	73.12		
0000031643	RIGSBY CAROL LYNN	7.34 AC MILL CRK	3294.89	0000034231	EDGELL RUSSELL E ET UX	3.102 AC	139.72		
0000031647	RITTENHOUSE KATHY SUE	LOT 7006 SEC 6 WOODRIDGE EST	3065.32	0000034236	EFFIE GILLISPIE ESTATE	ROYALTIES NYTIS EXPLORATION CO	96.45		
0000031701	ROY JEFFREY E	LOT 57 SLEEPY HOLLOW TOWNSHIP	2802.56	0000034257	ELAM BELINDA FARLEY	ROYALTIES NORTH COAST ENERGY	73.12		
0000031704	RUNYON LUANNE & STEPHEN	0.75 AC 25 MILE CRK	232.35	0000034261	ELEMENTAL RESOURCES LLC	ROYALTIES CABOT OIL & GAS	73.12		
0000031708	RYMER KIMBERLY ANN	57.22 ACRES LOT 1	948.55	0000034262	ELEMENTAL RESOURCES LLC	ROYALTIES CABOT OIL & GAS	73.12		
0000031743	SCHMIDT ANNE	LOT 406 SEC 1 PHASE 1 TEAYS	908.13	0000034263	ELEMENTAL RESOURCES LLC	ROYALTIES CABOT OIL & GAS	73.12		
0000031773	SETLIFF WYLODINE	ROYALTIES PUTNAM NATURAL GAS C	73.12	0000034264	ELEMENTAL RESOURCES LLC	ROYALTIES CABOT OIL & GAS	73.12		
0000031812	SHUE GARNET	1.33 AC RT 19 & HURRICANE CRK	554.27	0000034265	ELEMENTAL RESOURCES LLC	ROYALTIES CABOT OIL & GAS	73.12		
0000031895	SMITH DANIEL J ET AL	LOT 12-A (0.56 ACRE)	472.48	0000034266	ELEMENTAL RESOURCES LLC	ROYALTIES CABOT OIL & GAS	73.12		
0000031899	SMITH DRUE A	LOT 301 SEC 2 WOODCLYFFE CHASE	1911.10	0000034267	ELEMENTAL RESOURCES LLC	ROYALTIES CABOT OIL & GAS	73.12		
0000031943	SNYDER CHARLES A ET UX	LOT 6 MAPLE LANE SUBD	1168.59	0000034268	ELEMENTAL RESOURCES LLC	ROYALTIES CABOT OIL & GAS	73.12		
0000031967	SOVINE J H HRS (CARL SOVINE	INT 88.75 AC SLEEPY CRK	932.75	0000034269	ELEMENTAL RESOURCES LLC	ROYALTIES CABOT OIL & GAS	73.12		
0000032031	STANLEY PHILLIP E II ET UX	1.057 AC TRACE FORK	239.51	0000034270	ELEMENTAL RESOURCES LLC	ROYALTIES CABOT OIL & GAS	73.12		
0000032060	STITELY BRIAN D & TORI E	1.71 AC POINDEXTER CR RD	1121.93	0000034271	ELEMENTAL RESOURCES LLC	ROYALTIES CABOT OIL & GAS	73.12		
0000032079	SULLIVAN BOB	LOT 3 DOGWOOD ESTS SUBD	1442.57	0000034272	ELEMENTAL RESOURCES LLC	ROYALTIES CABOT OIL & GAS	73.12		
0000032133	TAYLOR MADE FARM LLC	29.97 AC BIG HURRICANE	367.77	0000034273	ELEMENTAL RESOURCES LLC	ROYALTIES CABOT OIL & GAS	73.12		
0000032134	TAYLOR MADE FARM LLC	1 AC BIG HURRICANE &HSE	1998.16	0000034274	ELEMENTAL RESOURCES LLC	ROYALTIES CABOT OIL & GAS	73.12		
0000032135	TAYLOR MADE FARM LLC	2.774 AC BIG HURRICANE CRK	1339.90	0000034275	ELEMENTAL RESOURCES LLC	ROYALTIES CABOT OIL & GAS	73.12		
0000032136	TAYLOR MADE FARM LLC	256 SQFT	699.25	0000034276	ELEMENTAL RESOURCES LLC	ROYALTIES CABOT OIL & GAS	73.12		
0000032166	THACKER CLIFFORD O ET UX	17.33 AC TACKETTS BR	450.73	0000034277	ELEMENTAL RESOURCES LLC	ROYALTIES CABOT OIL & GAS	73.12		
0000032174	THOMAS BRENDA SUE	LOT 45 SEC 8 SPRINGDALE EST	1675.82	0000034278	ELEMENTAL RESOURCES LLC	ROYALTIES CABOT OIL & GAS	73.12		
0000032237	TRIPLE B FARMS INC	7.097 AC PARCEL A	352.12	0000034279	ELEMENTAL RESOURCES LLC	ROYALTIES CABOT OIL & GAS	73.12		
0000032238	TRIPLE B FARMS INC	118 AC 25 MILE CRK							

LEGAL ADVERTISEMENT		LEGAL ADVERTISEMENT		LEGAL ADVERTISEMENT		LEGAL ADVERTISEMENT		LEGAL ADVERTISEMENT							
0000035528	KING RONALD S	6 AC BIG BUFFALO	1647.52	0000037170	STONE JOHN	ROYALTIES DC MALCOLM INC	73.12	0000035538	KNAPP DAYTON E	ROYALTIES MOUNTAINEER GAS	85.28	0000037193	STOVER MICHAEL	ROYALTIES PUTNAM NATURAL GAS	73.12
0000035538	KNAPP DAYTON E	ROYALTIES MOUNTAINEER GAS	85.28	0000037193	STOVER MICHAEL	ROYALTIES PUTNAM NATURAL GAS	73.12	0000035540	KNAPP DENVER	ROYALTIES MOUNTAINEER GAS	85.28	0000037205	STOVER SUSAN K ADMIN	ROYALTIES PUTNAM NATURAL GAS	75.70
0000035540	KNAPP DENVER	ROYALTIES NYTIS EXPLORATION CO	85.28	0000037205	STOVER SUSAN K ADMIN	ROYALTIES PUTNAM NATURAL GAS	75.70	0000035541	KNAPP EVA	ROYALTIES MOUNTAINEER GAS	85.28	0000037209	STOVER WANDA	ROYALTIES PUTNAM NATURAL GAS	75.96
0000035541	KNAPP EVA	ROYALTIES MOUNTAINEER GAS	85.28	0000037209	STOVER WANDA	ROYALTIES PUTNAM NATURAL GAS	75.96	0000035545	KNAPP ROY F	ROYALTIES MOUNTAINEER GAS	85.28	0000037210	STRANAHAN CONNIE	ROYALTIES CABOT OIL & GAS	73.12
0000035545	KNAPP ROY F	ROYALTIES MOUNTAINEER GAS	85.28	0000037210	STRANAHAN CONNIE	ROYALTIES CABOT OIL & GAS	73.12	0000035573	LANDERS JENNIFER LYNN	ROYALTIES CABOT	73.12	0000037211	STUTLER AUSTEN R	2 ACRE	1016.19
0000035573	LANDERS JENNIFER LYNN	ROYALTIES CABOT	73.12	0000037211	STUTLER AUSTEN R	2 ACRE	1016.19	0000035590	LAYTON MARY REBECCA	ROYALTIES DIVERSIFIED PRODUCTI	128.61	0000037212	STUTLER EDNA LEE	ROYALTIES NYTIS EXPLORATION CO	74.41
0000035590	LAYTON MARY REBECCA	ROYALTIES DIVERSIFIED PRODUCTI	128.61	0000037212	STUTLER EDNA LEE	ROYALTIES NYTIS EXPLORATION CO	74.41	0000035614	LETT VERNON FREDERICK	7/8 AC 18 MILE CRK	392.65	0000037232	TAYLOR JANET HAYS	ROYALTIES NYTIS EXPLORATION CO	73.12
0000035614	LETT VERNON FREDERICK	7/8 AC 18 MILE CRK	392.65	0000037232	TAYLOR JANET HAYS	ROYALTIES NYTIS EXPLORATION CO	73.12	0000035615	LETT VERNON FREDERICK	74 1/8 AC 18 MILE CRK	160.97	0000037249	THOMAS CAROLYN L	ROYALTIES MOUNTAINEER GAS	73.12
0000035615	LETT VERNON FREDERICK	74 1/8 AC 18 MILE CRK	160.97	0000037249	THOMAS CAROLYN L	ROYALTIES MOUNTAINEER GAS	73.12	0000035616	LETT VERNON FREDERICK	11 AC 18 MILE CRK	77.01	0000037250	THOMAS CHRISTY L	ROYALTIES CABOT OIL & GAS	78.30
0000035616	LETT VERNON FREDERICK	11 AC 18 MILE CRK	77.01	0000037250	THOMAS CHRISTY L	ROYALTIES CABOT OIL & GAS	78.30	0000035617	LETT VERNON FREDERICK	3 AC 18 MILE CRK	85.54	0000037254	THOMAS JENNA LEE	ROYALTIES CABOT OIL & GAS	78.30
0000035617	LETT VERNON FREDERICK	3 AC 18 MILE CRK	85.54	0000037254	THOMAS JENNA LEE	ROYALTIES CABOT OIL & GAS	78.30	0000035630	LINVILLE SCOTT W	1/4 OF 61.69 AC RESERVED	73.12	0000037256	THOMAS TERESA G	47.78 AC 18 MILE CREEK	396.94
0000035630	LINVILLE SCOTT W	1/4 OF 61.69 AC RESERVED	73.12	0000037256	THOMAS TERESA G	47.78 AC 18 MILE CREEK	396.94	0000035636	LITTLE JOHN A	1.968 ACRES LOT A-1	499.18	0000037260	THOMPSON SHELBY J	ROYALTIES NYTIS EXPLORATION CO	73.12
0000035636	LITTLE JOHN A	1.968 ACRES LOT A-1	499.18	0000037260	THOMPSON SHELBY J	ROYALTIES NYTIS EXPLORATION CO	73.12	0000035638	LITTON PEGGY	ROYALTIES NYTIS EXPLORATION CO	73.12	0000037264	THORNTON CINDA & CARLTON	40,290 SQ FT OR .93 AC	236.33
0000035638	LITTON PEGGY	ROYALTIES NYTIS EXPLORATION CO	73.12	0000037264	THORNTON CINDA & CARLTON	40,290 SQ FT OR .93 AC	236.33	0000035650	LITTON MARTIN LINDA	ROYALTIES B&F COMPANY LLC	73.12	0000037281	THORNTON JONATHAN	BACKTAX20215 AC & 28 SQ POLES	344.84
0000035650	LITTON MARTIN LINDA	ROYALTIES B&F COMPANY LLC	73.12	0000037281	THORNTON JONATHAN	BACKTAX20215 AC & 28 SQ POLES	344.84	0000035654	LOUDIN THOMAS E ET UX	ROYALTIES B&F COMPANY LLC	73.12	0000037282	THORNTON JONATHAN	5 AC & 28 SQ POLES CHERRY FORK	313.88
0000035654	LOUDIN THOMAS E ET UX	ROYALTIES B&F COMPANY LLC	73.12	0000037282	THORNTON JONATHAN	5 AC & 28 SQ POLES CHERRY FORK	313.88	0000035654	LOVEJOY JEWELLIA ET AL	2.123 AC 18 MI CRK	110.96	0000037294	THORNTON SAMMIE N ET AL	3.75 AC	339.01
0000035654	LOVEJOY JEWELLIA ET AL	2.123 AC 18 MI CRK	110.96	0000037294	THORNTON SAMMIE N ET AL	3.75 AC	339.01	0000035684	MADDOX EMILY J	30,500 SQ FT RT 34	73.63	0000037309	TRELLIS JOCELYN	ROYALTIES FROM CHRISTIAN SMITH	78.82
0000035684	MADDOX EMILY J	30,500 SQ FT RT 34	73.63	0000037309	TRELLIS JOCELYN	ROYALTIES FROM CHRISTIAN SMITH	78.82	0000035684	MADDOX EMILY J	ROYALTIES MOUNTAINEER GAS	75.96	0000037335	UNDERWOOD AARON M	9.98 ACRES BIG BUFFALO	220.61
0000035684	MADDOX EMILY J	ROYALTIES MOUNTAINEER GAS	75.96	0000037335	UNDERWOOD AARON M	9.98 ACRES BIG BUFFALO	220.61	0000035693	MALCOLM MARY J	ROYALTIES MOUNTAINEER GAS	75.96	0000037336	UNDERWOOD AARON M	12.405 AC BIG BUFFALO	530.07
0000035693	MALCOLM MARY J	ROYALTIES MOUNTAINEER GAS	75.96	0000037336	UNDERWOOD AARON M	12.405 AC BIG BUFFALO	530.07	0000035699	MARCUM JAMES S ET UX	4.04 AC BOWLES RIDGE RD	1206.58	0000037348	VAUGHN JOYCE	2.49 AC RIVERSIDE	169.26
0000035699	MARCUM JAMES S ET UX	4.04 AC BOWLES RIDGE RD	1206.58	0000037348	VAUGHN JOYCE	2.49 AC RIVERSIDE	169.26	0000035711	MASSEY ROY D	ROYALTIES NYTIS EXPLORATION CO	73.12	0000037361	WALKER GLENNA M	ROYALTIES NYTIS EXPLORATION CO	73.12
0000035711	MASSEY ROY D	ROYALTIES NYTIS EXPLORATION CO	73.12	0000037361	WALKER GLENNA M	ROYALTIES NYTIS EXPLORATION CO	73.12	0000035715	MATHERLY JOSHUA TODD &	ROYALTIES NYTIS EXPLORATION CO	73.12	0000037364	WANDLING ANNA M	ROYALTIES ENERVEST OPERATING L	73.12
0000035715	MATHERLY JOSHUA TODD &	ROYALTIES NYTIS EXPLORATION CO	73.12	0000037364	WANDLING ANNA M	ROYALTIES ENERVEST OPERATING L	73.12	0000035717	MATTHEWS LORA	59.122 AC 18 MILE CRK	1313.95	0000037368	WANDLING CHRISTEN H	ROYALTIES MOUNTAINEER GAS	73.12
0000035717	MATTHEWS LORA	59.122 AC 18 MILE CRK	1313.95	0000037368	WANDLING CHRISTEN H	ROYALTIES MOUNTAINEER GAS	73.12	0000035726	MAYNARD ANGELA Y ET AL	1/3 OF 74.50 AC J J WALKER	81.93	0000037371	WANDLING EDNA E	ROYALTIES FROM MOUNTAINEER GAS	73.12
0000035726	MAYNARD ANGELA Y ET AL	1/3 OF 74.50 AC J J WALKER	81.93	0000037371	WANDLING EDNA E	ROYALTIES FROM MOUNTAINEER GAS	73.12	0000035739	MCCLANAHAN SUE M	5.728 AC	382.34	0000037374	WANG SANDRA	ROYALTIES NYTIS EXPLORATION CO	73.12
0000035739	MCCLANAHAN SUE M	5.728 AC	382.34	0000037374	WANG SANDRA	ROYALTIES NYTIS EXPLORATION CO	73.12	0000035746	MCCCLURE LOIS K	ROYALTIES NYTIS EXPLORATION CO	73.12	0000037376	WARNER BEATRICE	ROYALTIES NYTIS EXPLORATION CO	73.12
0000035746	MCCCLURE LOIS K	ROYALTIES NYTIS EXPLORATION CO	73.12	0000037376	WARNER BEATRICE	ROYALTIES NYTIS EXPLORATION CO	73.12	0000035756	MCCRACKEN AUDREY	ROYALTIES MOUNTAINEER GAS	73.12	0000037400	WATTS JAMES G JR & VIRGINIA K	LOTS 12 & 13 BLK 7 N NITRO	685.78
0000035756	MCCRACKEN AUDREY	ROYALTIES MOUNTAINEER GAS	73.12	0000037400	WATTS JAMES G JR & VIRGINIA K	LOTS 12 & 13 BLK 7 N NITRO	685.78	0000035757	MCCUTCHEON GERVAISE	ROYALTIES CABOT OIL & GAS	73.12	0000037401	WATTS JAMES G JR & VIRGINIA K	BACKTAX2021LOTS 12 & 13 BLK 7	592.78
0000035757	MCCUTCHEON GERVAISE	ROYALTIES CABOT OIL & GAS	73.12	0000037401	WATTS JAMES G JR & VIRGINIA K	BACKTAX2021LOTS 12 & 13 BLK 7	592.78	0000035771	MCDONALD JAMES	ROYALTIES NYTIS EXPLORATION CO	73.12	0000037408	WEAVER SHIRLEY J	ROYALTIES MOUNTAINEER GAS	73.12
0000035771	MCDONALD JAMES	ROYALTIES NYTIS EXPLORATION CO	73.12	0000037408	WEAVER SHIRLEY J	ROYALTIES MOUNTAINEER GAS	73.12	0000035838	MELLOR JUDITH ANN AGENT	ROYALTIES ENERVEST	73.12	0000037446	WIGGINS KEVIN D	23.12 AC GRANDVIEW RIDGE	1991.46
00000358383															

LEGAL ADVERTISEMENT

NOTICE TO REDEEM

2022-C-000046 - Putnam County To: THOMAS JIVIDEN, RICHELLE JIVIDEN, STATE OF WEST VIRGINIA, LISA MAYE TRUSTEE, RICHARD PERSINGER, THOMAS JIVIDEN, THOMAS JIVIDEN, OCCUPANT, IRS, ATTN: ADVISORY CONSOLIDATED RECEIPTS, WV STATE TAX DEPARTMENT, or heirs at law, devisees, creditors, representatives, successors, assigns, all known heirs, guardians, conservators, fiduciaries, administrators, lienholders, co-owners, other parties having an undivided interest in the delinquent property, and other parties that may have an interest in the subject property.

LEGAL ADVERTISEMENT

personal service, Secretary of State with interest. \$919.60 Additional Statutory Fees with interest. \$0.00 Total Amount Due and Payable to WV State Auditor - cashier check, money order, certified or personal check. \$3,307.66 You may redeem at any time before February 23, 2024, by paying the above total less any unearned interest.

Given under my hand September 26, 2023
G. Russell Rollyson, Jr.
G. Russell Rollyson, Jr.
Deputy Commissioner of Delinquent and Nonentered Lands of PUTNAM County, State of West Virginia
Please return this letter and payment to the West Virginia State Auditor's Office, County Collections Division 1900 Kanawha Blvd East, Building 1, Room W-114, Charleston, West Virginia, 25305. Questions please call 1-888-509-6568

LEGAL ADVERTISEMENT

ST which was returned delinquent or nonentered in the name of GILLISPIE HELEN L ET AL, and was sold by the deputy commissioner of delinquent and nonentered lands of PUTNAM County at the sale for the delinquent taxes on April 19, 2023. MAURICE DEMONS requests that you be notified that a deed for such real estate will be made on or after February 25, 2024, as provided by law, unless before that day you redeem such real estate. The amount needed to redeem on or before February 24, 2024 will be as follows:

Amount equal to the taxes and charges due on the date of the certification, with interest, for tax year ticket number 2021 - 12913. \$522.39 Back tax tickets, with interest, and charges due on the date of certification for ticket number \$0.00 Subsequent of taxes paid on the property, with interest to for tax year 2022-12936. \$672.23 Additional taxes with interest. \$0.00 Auditor's Certification, Publication, and Redemption fee plus interest. \$211.05 Amount paid for Title Examination, notice to redeem, publication, personal service, Secretary of State with interest. \$1,053.16 Additional Statutory Fees with interest. \$0.00 Total Amount Due and Payable to WV State Auditor - cashier check, money order, certified or personal check. \$2,458.83 You may redeem at any time before February 24, 2024, by paying the above total less any unearned interest.

Given under my hand September 27, 2023
G. Russell Rollyson, Jr.
G. Russell Rollyson, Jr.
Deputy Commissioner of Delinquent and Nonentered Lands of PUTNAM County, State of West Virginia
Please return this letter and payment to the West Virginia State Auditor's Office, County Collections Division 1900 Kanawha Blvd East, Building 1, Room W-114, Charleston, West Virginia, 25305. Questions please call 1-888-509-6568

LEGAL ADVERTISEMENT

IN THE CIRCUIT COURT OF PUTNAM COUNTY, WEST VIRGINIA

In Re: Change of Name from Ashton Anthony Tackett to Ashton Anthony Holley

LEGAL NOTICE OF PUBLICATION CHANGE OF NAME PROCEEDING

Civil Action No. 23-P-96

Circuit Court of Putnam County, West Virginia

Notice is hereby given that on the 3rd day of November, 2023, at 11:00 a.m. on said day, or as soon thereafter as the matter may be heard, before the Honorable Judge Phillip Stowers, Alisha Holley will apply by Petition to the Circuit Court of Putnam County, West Virginia for the entry of an order by said Court, changing her child's name from Ashton Anthony Tackett to Ashton Anthony Holley, at which time and place any interested party may appear and be heard, if they so desire.

You are hereby notified that this matter may be rescheduled without further notice or publication.

A copy of said Petition can be obtained form the undersigned Clerk at his office at 12093 Winfield Road, Ste. 12, Winfield, WV 25213.

ENTERED by the Clerk of said Court this 19th day of September, 2023.

Stephanie Smith/sy
Circuit Clerk

LEGAL ADVERTISEMENT

To the Creditors and Beneficiaries of the following deceased persons estates:

I have before me the estates of the deceased persons and the accounts of the fiduciaries of their respective estates as listed below:

Estate No.: 5488
Estate Of: Raymond H. Browning
Administratrix: Patricia Browning
389 Young Lane
Hurricane WV 25526

Estate No: 5510
Estate Of: Rebecca Ellen Finley
Administrator: Mark Halstead
541 Blue Lick Rd
Winfield, WV 25213

Estate No: 5485
Estate Of: Charles Eugene Gray, Sr.
Administratrix: Brenda J. Shrader
10 Long Street
Winfield, WV 25213

Estate No: 5503
Estate Of: Philip Van Knapp
Administratrix Cta: Leah N Richey
2 Parkway Drive
Huntington, WV 25705

Estate No: 5389
Estate Of: Pamela Ann Ward
Administrator: David J Ward
121 Overlook Drive
Hurricane, WV 25526

Estate No: 5475
Estate Of: Thomas Eugene McCallister, Sr
Executor: Thomas E McCallister, Jr
21 Washington Hill Road
Hurricane, WV 25526

Estate No: 5505
Estate Of: Larry Eugene Null
Executor: Robert L Null
310 Oakbridge Drive
Hurricane, WV 25526

LEGAL ADVERTISEMENT

IN THE CIRCUIT COURT OF PUTNAM COUNTY, WEST VIRGINIA

STATE OF WEST VIRGINIA, WVDHHR, Petitioner, V. Civil Action Nos. 23-JA-73-76 Randy Dunlap, Respondent.

LEGAL ADVERTISEMENT

The object of the Petition filed in this matter is to provide protection to the infant children, B.D., whose date of birth is 09/08/2005; N.D., whose date of birth is 05/22/2008; L.D., whose date of birth is 10/22/2010; and S.D., whose date of birth is 06/01/2013.

To the above-named Respondent: Please take notice that you have been named as the natural father to the above-named children. This matter will come on for an adjudicatory hearing or any other appropriate relief before the Honorable Joseph K. Reeder, Judge of the Circuit Court of Putnam County, West Virginia, on the 1st day of December, 2023, at 11:00 a.m., at which time and place you may be present to protect your interests, if you so desire. You are further advised that the infant children and respondents in this proceeding shall have the right to counsel at this hearing and every stage of the proceedings; that if you cannot pay for the services of counsel, the Court shall appoint counsel for you; and that said proceeding could result in the permanent termination of your parental rights.

You are further advised that if an answer or appearance is not made by you at said hearing, thereafter, judgment upon proper hearing and trial may be taken against you for the relief demanded in the petition. An original and copies of the petition have been filed in the Office of the Circuit Clerk of Putnam County, West Virginia, at the Putnam County Judicial Building, I2093 Winfield Road, Winfield, West Virginia, 25213, and a copy of said petition is available for each respondent at said office upon request.

STATE OF WEST VIRGINIA
By Counsel,

/s/ Paige W. Hoffman
Assistant Prosecuting Attorney
Putnam County, West Virginia

DATE: _9-25-23____

Statement of Ownership, Management, and Circulation

(All Periodicals Publications Except Requester Publications)

1. Publication Title

The Hurricane Breeze

2. Publication Number

2

5

4

-

7

2

0

3. Filing Date

09/20/2023

4. Issue Frequency

Weekly

5. Number of Issues Published Annually

51

6. Annual Subscription Price

25.00

7. Complete Mailing Address of Known Office of Publication (Not printer) (Street, city, county, state, and ZIP+4®)

P. O. Box 310, Hurricane, Putnam, WV 25526-0310

Contact Person

Ron Allen

Telephone (Include area code)

304-562-9881

8. Complete Mailing Address of Headquarters or General Business Office of Publisher (Not printer)

P. O. Box 310, Hurricane, WV 25526-0310

9. Full Names and Complete Mailing Addresses of Publisher, Editor, and Managing Editor (Do not leave blank)

Publisher (Name and complete mailing address)

Ronald E. Allen, P. O. Box 310, Hurricane, WV 25526-0310

Editor (Name and complete mailing address)

Ronald E. Allen, P. O. Box 310, Hurricane, WV 25526-0310

Managing Editor (Name and complete mailing address)

Ronald E. Allen, P. O. Box 310, Hurricane, WV 25526-0310

10. Owner (Do not leave blank. If the publication is owned by a corporation, give the name and address of the corporation immediately followed by the names and addresses of all stockholders owning or holding 1 percent or more of the total amount of stock. If not owned by a corporation, give the names and addresses of the individual owners. If owned by a partnership or other unincorporated firm, give its name and address as well as those of each individual owner. If the publication is published by a nonprofit organization, give its name and address.)

Full Name

Complete Mailing Address

Ronald E. Allen

P. O. Box 310, Hurricane, WV 25526-0310

11. Known Bondholders, Mortgagees, and Other Security Holders Owning or Holding 1 Percent or More of Total Amount of Bonds, Mortgages, or Other Securities. If none, check box

None

13. Publication Title

The Hurricane Breeze

14. Issue Date for Circulation Data Below

09/14/2023

15. Extent and Nature of Circulation

Average No. Copies Each Issue During Preceding 12 Months

No. Copies of Si Issue Published Nearest to Filing

a. Total Number of Copies (Net press run)

1500

1500

b. Paid Circulation (By Mail and Outside the Mail)

(1) Mailed Outside-County Paid Subscriptions Stated on PS Form 3541 (Include paid distribution above nominal rate, advertiser's proof copies, and exchange copies)

170

171

(2) Mailed In-County Paid Subscriptions Stated on PS Form 3541 (Include paid distribution above nominal rate, advertiser's proof copies, and exchange copies)

430

427

(3) Paid Distribution Outside the Mails Including Sales Through Dealers and Carriers, Street Vendors, Counter Sales, and Other Paid Distribution Outside USPS®

405

410

(4) Paid Distribution by Other Classes of Mail Through the USPS (e.g., First-Class Mail®)

0

0

c. Total Paid Distribution [Sum of 15b (1), (2), (3), and (4)]

1005

1008

d. Free or Nominal Rate Distribution (By Mail and Outside the Mail)

(1) Free or Nominal Rate Outside-County Copies included on PS Form 3541

0

0

(2) Free or Nominal Rate In-County Copies Included on PS Form 3541

0

0

(3) Free or Nominal Rate Copies Mailed at Other Classes Through the USPS (e.g., First-Class Mail)

0

0

(4) Free or Nominal Rate Distribution Outside the Mail (Carriers or other means)

0

0

e. Total Free or Nominal Rate Distribution (Sum of 15d (1), (2), (3) and (4))

0

0

f. Total Distribution (Sum of 15c and 15e)

1005

1008

g. Copies not Distributed (See Instructions to Publishers #4 (page #3))

495

492

h. Total (Sum of 15f and g)

1500

1500

i. Percent Paid (15c divided by 15f times 100)

100

100

* If you are claiming electronic copies, go to line 16 on page 3. If you are not claiming electronic copies, skip to line 17 on page 3.

Statement of Ownership, Management, and Circulation

(All Periodicals Publications Except Requester Publications)

16. Electronic Copy Circulation

Average No. Copies Each Issue During Preceding 12 Months

No. Copies of Single Issue Published Nearest to Filing Date

a. Paid Electronic Copies

78

82

b. Total Paid Print Copies (Line 15c) + Paid Electronic Copies (Line 16a)

1083

1090

c. Total Print Distribution (Line 15f) + Paid Electronic Copies (Line 16a)

1083

1090

d. Percent Paid (Both Print & Electronic Copies) (16b divided by 16c × 100)

100

100

I certify that 50% of all my distributed copies (electronic and print) are paid above a nominal price.

17. Publication of Statement of Ownership

☒ If the publication is a general publication, publication of this statement is required. Will be printed in the 10-5-2023 issue of this publication.

☐ Publication not required.

18. Signature and Title of Editor, Publisher, Business Manager, or Owner

Ronald E Allen

09-20-2023

I certify that all information furnished on this form is true and complete. I understand that anyone who furnishes false or misleading information on this form or who omits material or information requested on the form may be subject to criminal sanctions (including fines and imprisonment) and/or civil sanctions (including civil penalties).

11th day of October, 2023 at 10:30 a.m.

All that certain lot or parcel of land, together with the improvements thereon and the appurtenances thereunto belonging, situate in Teays Valley District, Putnam County, West Virginia, and being more particularly bounded and described as follows: BEGINNING at a one-half inch pipe which said pipe is located on the northerly side of Route 19/5; thence with the northerly right-of-way line of said Route 19/5 N. 73° 58' W. 307.5 feet to a one-half inch pipe; thence leaving said right-of-way N. 17° W. 217 feet to a pipe; thence N. 2° W. 488 feet to a pipe; which said pipe is located near a white oak; thence S. 28° 30' E. 340 feet to a rock; thence N. 79° 05' E. 92 feet to a pipe; thence S. 17° 20' E. 159 feet to a stake; thence S. 52° 17' E. 213 feet to a pipe; thence S. 26° 51' W. 240 feet to the place of beginning, containing 3.25 acres, as shown upon that certain revised map entitled "Plat Showing a part Division of the L.D. Davis Tract", dated April 8, 1997 made by Douglas L. White, L.P.S. No. 966-SU, which said map is recorded in the Deed Book 441, age Page 31. (Previous map recorded in Deed Book 220, at page 410)

Being the same property conveyed to Jessica L Hamrick by the Deed dated April 29, 2011 and recorded in Deed Book 507 at Page 816 in the Office of the Clerk of the County Commission of Putnam County, West Virginia.

TERMS OF SALE:

- The property will be conveyed in an "AS IS" physical condition by Deed containing no warranty, express or implied, subject to the Internal Revenue Service right of redemption, all property taxes, prior Deeds, liens, reservations, encumbrances, restrictions, rights-of-ways, easements, covenants, conveyances and conditions of record in the Clerk's office or affecting the subject property.
- The Purchaser shall be responsible for the payment of the transfer taxes imposed by the West Virginia Code § 11-22-1.
- The Beneficiary and/or the Servicer of the Deed of Trust and Note reserve the right to submit a bid for the property at sale.
- The Trustee reserves the right to continue sale of the subject property from time to time by written or oral proclamation, which continuance shall be in the sole discretion of the Trustee.
- The Trustee shall be under no duty to cause any existing tenant or person occupying the property to vacate said property, and any personal property and/or belongings remaining at the property after the foreclosure sale will be deemed to constitute ABANDONED PROPERTY AND WILL BE DISPOSED OF ACCORDINGLY.
- The total purchase price is payable to the Trustee within thirty (30) days of the date of sale, with ten (10%) of the total purchase price payable to the Trustee at sale.

WV Trustee Services, LLC, Substitute Trustee
BY: Dionne Reynolds, Limited Signing Officer
WV Trustee Services, LLC
McGuire Office Center
618 Tenth Street, Suite 108
Huntington, WV 25701
(304) 853-3336
dionne.reynolds@wvtrusteeservices.com

9-21-3t

Fiduciary Supervisor
Putnam County Commission
10293 Winfield Road,
Winfield, WV 25213

9-28-2t

LEGAL ADVERTISEMENT

INVITATION FOR BIDS

The Putnam County Commission is requesting sealed bids for a white USED Ford Explorer, or similar make/ model, for the Putnam County Animal Shelter. The vehicle must have under 60k miles, 4WD, Climate Control, Rear A/C, Power Liftgate, Backup Camera, Bluetooth Connection, Power Seats, and tires must be in excellent condition. Bids will be received in the office of the Putnam County Commission, Putnam County Courthouse, second floor at 12093 Winfield Road, Winfield, WV 25213 by Friday, October 6, 2023, until 10:00am at which time they will be opened and read aloud. The vehicle must be available for immediate delivery upon the bid being awarded. The Putnam County Commission reserves the right to reject any and/ or all bids.

9-28-2t

LEGAL ADVERTISEMENT

Notice of Proposed Settlement of Estates

To the Creditors, Distributees and Beneficiaries of the within named persons:
I have before me the final settlement of estates of the following persons, which shall be presented to the County Commission of Putnam County, at the Courthouse, in the City of Winfield, on Tuesday the 10th day of October 2023 at 9:00 a.m. for their approval which settlements have been presented to me by the Fiduciary of such estates and which proposed settlements I have approved as indicated below:

Decedent: Chapman Edward Dillon Jr
Fiduciary: Odelia Darlene Woods
Address: 409 Dry Creek Rd
Milton WV 25541

Decedent: Betty Huston
Fiduciary: Michael J Bell, Administrator
Address: P. O. Box 1091
Scott Depot, WV 25526

Decedent: Elmer A Cyrus
Fiduciary: Carol Ann Hayes, Executrix
Address: 2805 Sams Fork Road
Hurricane WV 25526

Any persons having an interest in the estate of any such person, may before the County Commission at the time and place hereinabove specified and thereupon protest his interest as they may appear or else may forever thereafter be barred from asserting such interest.

Given under my than this 5th day of October 2023.

Fiduciary Supervisor,
Putnam County
12093 Winfield Road,
Winfield, WV 25213

10-5-1t

STATE OF WEST VIRGINIA
By Counsel,

/s/ Paige W. Hoffman
Assistant Prosecuting Attorney
Putnam County, West Virginia

DATE: _9-25-23____

10-5-2t

LEGAL ADVERTISEMENT

To the Creditors and Beneficiaries of the following deceased persons estates:
I have before me the estates of the deceased persons and the accounts of the fiduciaries of their respective estates as listed below:

Estate No.: 5494
Estate Of: Michael Ray Hacker
Administratrix: Jessica Hacker
313 Sycamore Lane
Hurricane, WV 25526

Estate No.: 5513
Estate Of: Diane Lee Harding
Administrator: Chad R Harding
43 Harding Drive
Red House, WV 25168

Estate No.: 5425
Estate Of: Mark Bradford Parsons
Executrix: Rachel Lynn Withrow
715 Plantation Rd
Fraziers Bottom, WV 25082

Estate No.: 5434
Estate Of: Virginia Ann Stephens
Executor: Philip Stephens
426 Hidden Hollow Road
Liberty, WV 25124

Estate No.: 5484
Estate Of: Shari Lea Roberts Tipton
Administrator: Charles Roberts
58 Deerfield Drive
Hurricane, Wv 25526

Estate No.: 5462
Estate Of: Treasure Wiblen
Executrix: Joan Belcher
4808 Country Club Blvd
So. Charleston, WV 25309

Estate No.: 5490
Estate Of: Charles Michael Willis
Administratrix: Leah Willis
3485 Sams Fork Rd
Hurricane, WV 25526

Estate No.: 5473
Estate Of: Randall Keith Wymer
Administratrix: Stacie Shimp
161 Right Fk Buffalo Crk
West Hamlin, WV 25571

All persons having claims against the estate(s) of any of the above-named deceased persons whether due or not, are notified to exhibit their claims with vouchers thereof, legally verified, to the fiduciary of such deceased person as shown above within 60 days of October 5, 2023; or, if not, to exhibit the same at the office of the undersigned Fiduciary Supervisor at the address shown below by said date; otherwise any or all such claims may by law be excluded from all benefits of said estate(s). No claims against the estate shall be accepted by the fiduciary supervisor after said date. All beneficiaries of said estate(s) may appear either before the above-named fiduciary by the date first shown above, or thereafter before the undersigned fiduciary supervisor by the date last shown above to examine said claims and otherwise protect their respective interests.

All persons seeking to impeach or establish a will must file a complaint pursuant to W. Va. Code. Any person objecting to the representative's qualifications, venue or jurisdiction must file a complaint within 60 days of October 5, 2023.

Subscribed and sworn to before me on the 29th day of September 2023.

Fiduciary Supervisor
Putnam County Commission
10293 Winfield Road,
Winfield, WV 25213

910-5-2t

LEGAL ADVERTISEMENT	LEGAL ADVERTISEMENT	LEGAL ADVERTISEMENT	LEGAL ADVERTISEMENT	LEGAL ADVERTISEMENT	LEGAL ADVERTISEMENT
<div>NOTICE TO REDEEM 2022-C-000314 - Putnam County To: LORI ANN CARTER, OCCUPANT, IRS, ATTN: ADVISORY CONSOLIDATED RECEIPTS, WV STATE TAX DEPARTMENT, LORI ANN CARTER, ROBERT MICHAEL MCCRACKEN,JR., KEITH EDWARD MCCRACKEN, LORI ANN CARTER, LORI ANN CARTER, or heirs at law, devisees, creditors, representatives, successors, assigns, all known heirs, guardians, conservators, fiduciaries, administrators, lienholders, co-owners, other parties having an undivided interest in the delinquent property, and other parties that may have an interest in the subject property.</div> <div>DISTRICT KYLE MAP 40 PARCEL SCOTT 234 0006 0009 0000</div> <div>You will take notice that WVTA LLC, the purchaser of the following real estate, Cert. NO. 2022-C-000314, located in SCOTT District, 6.751 AC POPLAR FORK RD which was returned delinquent or nonentered in the name of MCCRACKEN ROBERT M, and was sold by the deputy commissioner of delinquent and nonentered lands of PUTNAM County at the sale for the delinquent taxes on April 19, 2023. WVTA LLC requests that you be notified that a deed for such real estate will be made on or after February 24, 2024, as provided by law, unless before that day you redeem such real estate. The amount needed to redeem on or before February 23, 2024 will be as follows:</div> <div>Amount equal to the taxes and charges due on the date of the certification, with interest, for tax year ticket number 2021 - 23936. \$1,613.99 Back tax tickets, with interest, and charges due on the date of certification for ticket number \$0.00 Subsequent of taxes paid on the property, with interest to for tax year 2022-23950. \$1,498.25 Additional taxes with interest. \$0.00 Auditor's Certification, Publication, and Redemption fee plus interest. \$211.05 Amount paid for Title Examination, notice to redeem, publication, personal service, Secretary of State with interest. \$875.82 Additional Statutory Fees with interest. \$0.00 Total Amount Due and Payable to WV State Auditor - cashier check, money order, certified or personal check. \$4,199.11 You may redeem at any time before February 23, 2024, by paying the above total less any unearned interest.</div> <div>Given under my hand September 26, 2023 <i>G. Russell Rollyson, Jr.</i> G. Russell Rollyson, Jr. Deputy Commissioner of Delinquent and Nonentered Lands of PUTNAM County, State of West Virginia Please return this letter and payment to the West Virginia State Auditor's Office, County Collections Division 1900 Kanawha Blvd East, Building 1, Room W-114, Charleston, West Virginia, 25305. Questions please call 1-888-509-6568</div> <div>10-5-3t</div>	<div>NOTICE TO REDEEM 2022-C-000043 - Putnam County To: JEREMIAH MCCORMICK TRUSTEE, SCOTT WAYNE WILLIAMSON, CHRISTI MCGREW WILLIAMSON, HAZEL MAE STOVER WILLIAMSON, KENNY ADKINS, TRACY ADKINS, ROSELEA SPENCER, APRIL SPENCER, OCCUPANT, IRS, ATTN: ADVISORY CONSOLIDATED RECEIPTS, WV STATE TAX DEPARTMENT, or heirs at law, devisees, creditors, representatives, successors, assigns, all known heirs, guardians, conservators, fiduciaries, administrators, lienholders, co-owners, other parties having an undivided interest in the delinquent property, and other parties that may have an interest in the subject property.</div> <div>DISTRICT KYLE MAP 40 PARCEL BUFFALO CORP 3 0185 0000 0000</div> <div>You will take notice that WVTA LLC, the purchaser of the following real estate, Cert. NO. 2022-C-00043, located in BUFFALO CORP District, .30 AC RIVER BOTTOM which was returned delinquent or nonentered in the name of SPENCER ROSELEA, and was sold by the deputy commissioner of delinquent and nonentered lands of PUTNAM County at the sale for the delinquent taxes on April 19, 2023. WVTA LLC, requests that you be notified that a deed for such real estate will be made on or after February 24, 2024, as provided by law, unless before that day you redeem such real estate. The amount needed to redeem on or before February 23, 2024 will be as follows:</div> <div>Amount equal to the taxes and charges due on the date of the certification, with interest, for tax year ticket number 2021 - 3031. \$190.02 Back tax tickets, with interest, and charges due on the date of certification for ticket number \$0.00 Subsequent of taxes paid on the property, with interest to for tax year 2022-3036 \$294.64 Additional taxes with interest. \$0.00 Auditor's Certification, Publication, and Redemption fee plus interest. \$211.05 Amount paid for Title Examination, notice to redeem, publication, personal service, Secretary of State with interest. \$898.60 Additional Statutory Fees with interest. \$0.00 Total Amount Due and Payable to WV State Auditor - cashier check, money order, certified or personal check. \$1,594.31 You may redeem at any time before February 23, 2024, by paying the above total less any unearned interest.</div> <div>Given under my hand September 26, 2023 <i>G. Russell Rollyson, Jr.</i> G. Russell Rollyson, Jr. Deputy Commissioner of Delinquent and Nonentered Lands of PUTNAM County, State of West Virginia Please return this letter and payment to the West Virginia State Auditor's Office, County Collections Division 1900 Kanawha Blvd East, Building 1, Room W-114, Charleston, West Virginia, 25305. Questions please call 1-888-509-6568</div> <div>10-5-3t</div>	<div>NOTICE TO REDEEM 2022-C-000394 - Putnam County To: TSAT LLC, CHRISTIE MOUNTS,CHRISTIE MOUNTS, KIMBERLY ANN RYMER, EXECUTRIX OF THE ESTATE OF ERNEST ROSS BURKS AND PHILLIP ROSS BURKS C/O ERIC EMBREE, KIMBERLY ANN RYMER C/O ERIC EMBREE, ROBERT T AND MELISSA D MEEKS, LLC, ROBERT T AND MELISSA D MEEKS, LLC, OCCUPANT, IRS, ATTN: ADVISORY CONSOLIDATED RECEIPTS, WV STATE TAX DEPARTMENT, or heirs at law, devisees, creditors, representatives, successors, assigns, all known heirs, guardians, conservators, fiduciaries, administrators, lienholders, co-owners, other parties having an undivided interest in the delinquent property, and other parties that may have an interest in the subject property.</div> <div>DISTRICT KYLE MAP 40 PARCEL TEAYS VALLEY 151 0018 0002 0000</div> <div>You will take notice that WVTA LLC, the purchaser of the following real estate, Cert. NO. 2022-C-000394, located in TEAYS VALLEY District, LOT 3 (2 AC), which was returned delinquent or nonentered in the name of TSAT LLC, and was sold by the deputy commissioner of delinquent and nonentered lands of PUTNAM County at the sale for the delinquent taxes on April 19, 2023. WVTA LLC, requests that you be notified that a deed for such real estate will be made on or after February 24, 2024, as provided by law, unless before that day you redeem such real estate. The amount needed to redeem on or before February 23, 2024 will be as follows:</div> <div>Amount equal to the taxes and charges due on the date of the certification, with interest, for tax year ticket number 2021 - 32173. \$3,027.74 Back tax tickets, with interest, and charges due on the date of certification for ticket number \$0.00 Subsequent of taxes paid on the property, with interest to for tax year 2022-31287 \$1,096.86 Additional taxes with interest. \$0.00 Auditor's Certification, Publication, and Redemption fee plus interest. \$211.05 Amount paid for Title Examination, notice to redeem, publication, personal service, Secretary of State with interest. \$1,016.78 Additional Statutory Fees with interest. \$0.00 Total Amount Due and Payable to WV State Auditor - cashier check, money order, certified or personal check. \$5,352.43 You may redeem at any time before February 23, 2024, by paying the above total less any unearned interest.</div> <div>Given under my hand September 26, 2023 <i>G. Russell Rollyson, Jr.</i> G. Russell Rollyson, Jr. Deputy Commissioner of Delinquent and Nonentered Lands of PUTNAM County, State of West Virginia Please return this letter and payment to the West Virginia State Auditor's Office, County Collections Division 1900 Kanawha Blvd East, Building 1, Room W-114, Charleston, West Virginia, 25305. Questions please call 1-888-509-6568</div> <div>10-5-3t</div>	<div>NOTICE TO REDEEM 2022-C-000291 - Putnam County To: ASHLEY BURGESS, ASHLEY BURGESS, ASHLEY BURGESS, ADAM BURGESS, ADAM BURGESS, BRYAN SCOTT BURGESS, BRYAN SCOTT BURGESS, BRYAN SCOTT BURGESS, OCCUPANT, IRS, ATTN: ADVISORY CONSOLIDATED RECEIPTS, WV STATE TAX DEPARTMENT, or heirs at law, devisees, creditors, representatives, successors, assigns, all known heirs, guardians, conservators, fiduciaries, administrators, lienholders, co-owners, other parties having an undivided interest in the delinquent property, and other parties that may have an interest in the subject property.</div> <div>DISTRICT KYLE MAP 40 PARCEL SCOTT 213 0018 0002 0000</div> <div>You will take notice that WVTA LLC, the purchaser of the following real estate, Cert. NO. 2022-C-000291, located in SCOTT District, 2,365 SQ FT POPLAR FORK, which was returned delinquent or nonentered in the name of BURGESS ASHLEY D ET AL, and was sold by the deputy commissioner of delinquent and nonentered lands of PUTNAM County at the sale for the delinquent taxes on April 19, 2023. WVTA LLC, requests that you be notified that a deed for such real estate will be made on or after February 24, 2024, as provided by law, unless before that day you redeem such real estate. The amount needed to redeem on or before February 23, 2024 will be as follows:</div> <div>Amount equal to the taxes and charges due on the date of the certification, with interest, for tax year ticket number 2021 - 19465. \$969.69 Back tax tickets, with interest, and charges due on the date of certification for ticket number \$0.00 Subsequent of taxes paid on the property, with interest to for tax year 2022-19508 \$824.95 Additional taxes with interest. \$0.00 Auditor's Certification, Publication, and Redemption fee plus interest. \$211.05 Amount paid for Title Examination, notice to redeem, publication, personal service, Secretary of State with interest. \$898.60 Additional Statutory Fees with interest. \$0.00 Total Amount Due and Payable to WV State Auditor - cashier check, money order, certified or personal check. \$2,904.29 You may redeem at any time before February 23, 2024, by paying the above total less any unearned interest.</div> <div>Given under my hand September 26, 2023 <i>G. Russell Rollyson, Jr.</i> G. Russell Rollyson, Jr. Deputy Commissioner of Delinquent and Nonentered Lands of PUTNAM County, State of West Virginia Please return this letter and payment to the West Virginia State Auditor's Office, County Collections Division 1900 Kanawha Blvd East, Building 1, Room W-114, Charleston, West Virginia, 25305. Questions please call 1-888-509-6568</div> <div>10-5-3t</div>	<div>NOTICE TO REDEEM 2022-C-000286 - Putnam County To: ERIC S EMBREE TRUSTEE, DARIN BRISCOE, REBECCA BRISCOE, THE POCA VALLEY BANK, THE POCA VALLEY BANK, THE POCA VALLEY BANK, DARIN BRISCOE, DARIN BRISCOE, OCCUPANT, IRS, ATTN: ADVISORY CONSOLIDATED RECEIPTS, WV STATE TAX DEPARTMENT, or heirs at law, devisees, creditors, representatives, successors, assigns, all known heirs, guardians, conservators, fiduciaries, administrators, lienholders, co-owners, other parties having an undivided interest in the delinquent property, and other parties that may have an interest in the subject property.</div> <div>DISTRICT KYLE MAP 40 PARCEL SCOTT 194 0008 0003 0000</div> <div>You will take notice that WVTA LLC, the purchaser of the following real estate, Cert. NO. 2022-C-000286, located in SCOTT District, 2 AC HARMONS BR, which was returned delinquent or nonentered in the name of BRISCOE DARIN E, and was sold by the deputy commissioner of delinquent and nonentered lands of PUTNAM County at the sale for the delinquent taxes on April 19, 2023. WVTA LLC, requests that you be notified that a deed for such real estate will be made on or after February 24, 2024, as provided by law, unless before that day you redeem such real estate. The amount needed to redeem on or before February 23, 2024 will be as follows:</div> <div>Amount equal to the taxes and charges due on the date of the certification, with interest, for tax year ticket number 2021 - 19303. \$598.58 Back tax tickets, with interest, and charges due on the date of certification for ticket number \$0.00 Subsequent of taxes paid on the property, with interest to for tax year 2022-19350 \$500.28 Additional taxes with interest. \$0.00 Auditor's Certification, Publication, and Redemption fee plus interest. \$211.05 Amount paid for Title Examination, notice to redeem, publication, personal service, Secretary of State with interest. \$995.78 Additional Statutory Fees with interest. \$0.00 Total Amount Due and Payable to WV State Auditor - cashier check, money order, certified or personal check. \$2,305.69 You may redeem at any time before February 23, 2024, by paying the above total less any unearned interest.</div> <div>Given under my hand September 26, 2023 <i>G. Russell Rollyson, Jr.</i> G. Russell Rollyson, Jr. Deputy Commissioner of Delinquent and Nonentered Lands of PUTNAM County, State of West Virginia Please return this letter and payment to the West Virginia State Auditor's Office, County Collections Division 1900 Kanawha Blvd East, Building 1, Room W-114, Charleston, West Virginia, 25305. Questions please call 1-888-509-6568</div> <div>10-5-3t</div>	<div>NOTICE TO REDEEM 2022-C-000336 - Putnam County To: CHARLES VANNATTER, DRUSILLA VANNATTER, DRU VANNATTER, CHARLES VANNATTER, DRUSILLA VANNATTER, CHARLES VANNATTER, DRU VANNATTER, OCCUPANT, IRS, ATTN: ADVISORY CONSOLIDATED RECEIPTS, WV STATE TAX DEPARTMENT, or heirs at law, devisees, creditors, representatives, successors, assigns, all known heirs, guardians, conservators, fiduciaries, administrators, lienholders, co-owners, other parties having an undivided interest in the delinquent property, and other parties that may have an interest in the subject property.</div> <div>DISTRICT KYLE MAP 40 PARCEL SCOTT 223M 0030 0000 0000</div> <div>You will take notice that WVTA LLC, the purchaser of the following real estate, Cert. NO. 2022-C-000336, located in SCOTT District, LOT 48 SEC 2 SUNRISE ACRES, which was returned delinquent or nonentered in the name of VANNATTER CHARLES D ET UX, and was sold by the deputy commissioner of delinquent and nonentered lands of PUTNAM County at the sale for the delinquent taxes on April 19, 2023. WVTA LLC, requests that you be notified that a deed for such real estate will be made on or after February 24, 2024, as provided by law, unless before that day you redeem such real estate. The amount needed to redeem on or before February 23, 2024 will be as follows:</div> <div>Amount equal to the taxes and charges due on the date of the certification, with interest, for tax year ticket number 2021 - 27181. \$191.27 Back tax tickets, with interest, and charges due on the date of certification for ticket number \$0.00 Subsequent of taxes paid on the property, with interest to for tax year 2022-23181 \$248.14 Additional taxes with interest. \$0.00 Auditor's Certification, Publication, and Redemption fee plus interest. \$181.05 Amount paid for Title Examination, notice to redeem, publication, personal service, Secretary of State with interest. \$887.21 Additional Statutory Fees with interest. \$0.00 Total Amount Due and Payable to WV State Auditor - cashier check, money order, certified or personal check. \$1,507.67 You may redeem at any time before February 23, 2024, by paying the above total less any unearned interest.</div> <div>Given under my hand September 26, 2023 <i>G. Russell Rollyson, Jr.</i> G. Russell Rollyson, Jr. Deputy Commissioner of Delinquent and Nonentered Lands of PUTNAM County, State of West Virginia Please return this letter and payment to the West Virginia State Auditor's Office, County Collections Division 1900 Kanawha Blvd East, Building 1, Room W-114, Charleston, West Virginia, 25305. Questions please call 1-888-509-6568</div> <div>10-5-3t</div>

FREE

Admission
and fun!

Hurricane

West Virginia

Hurricane

Harvest

Festival

OCTOBER 14, 2023

1:00 – 6:00 PM

CRAFT VENDORS | MUSIC | GAMES | FOOD

HURRICANE CITY PARK