

SINCE 1900 THE BEST FAMILY WEEKLY NEWSPAPER FOR ALL OF PUTNAM COUNTY AND THE WHOLE WORLD

VOL. 123, NO. 41 THURSDAY, OCTOBER 12, 2023

HURRICANE, WEST VIRGINIA

SINGLE COPY 75¢

Antique Tractors Show Off Pulling Power at State Farm Museum

Putnam County students to
take part in LAWS.

“We always enjoy the LAWS dockets because we get to see so many of our state’s brightest students,” said Chief Justice Beth Walker. “We want students to know how our court system works, and this program is a great practical demonstration of the rule of law and how courts can help citizens resolve disputes in a peaceful manner.”

Students from Buffalo High School, Hurricane High School, Poca High School, and Winfield High School will watch the Supreme Court hear four cases on a Rule 19 Argument Docket.

Continued to Page 3



Danny Chapman pushes his Farmall "Appalachian Puller" to its limits in the 5,000 lbs. Class at the WV State Farm Museum's Antique Tractor Pull.

The West Virginia State Farm Museum's Annual Country Fall Festival, held October 7th and 8th, featured its annual Antique Gas Engine Show and Antique Tractor Pull along with a Community Educational Outreach Services (CEOS) Quilt Show, Antique Bottle Show, Entertainment, Country Kitchen and Store, Apple Butter and Apple Cider making.

modified wheels, hubs, front axles, or lower bolsters : front to rear axles must

Angela Stanley (left), meets with Sen. Shelley Moore Capito, to discuss the need to support an increase in federal funding for cancer research through the National Institutes of Health.

Angela Stanley, a cancer breast survivor from Culloden, was among more than 700 cancer patients, survivors, and their loved ones from all 50 states, Guam and Puerto Rico, and almost every congressional district, to unite in Washington, D.C. on September 19th, as part of the annual American Cancer Society Cancer Action Network (ACS CAN) Leadership Summit and Lobby Day. As Congress works to identify 2024 priorities ahead of the September 30 budget deadline. ACS CAN volunteers urged elected officials to take specific steps to make cancer a national priority and help end a disease that still kills roughly 1,670 people a day in this

Stanley met with Sen. Capito and staff from Sen. Manchin and Rep. Miller's offices to discuss the need to support an increase in federal funding for cancer research through the National Institutes of Health (NIH). She asked them to support a bill to waive out-of-pocket costs for individuals with the highest risk of prostate cancer, including Black men and those with a family history of the disease. Additionally, she asked Members to support legislation to create a pathway for Medicare to cover new multi-cancer early

detection tests once they are approved by the Food and Drug Administration (FDA) and proven effective.

"Roughly one in three Americans will hear the words 'you have cancer' in their lifetime. We need a full and unwavering commitment from Congress to take action to help prevent, detect and treat cancer," said Stanley. "We want our lawmakers to know that volunteers from West Virginia and every state across the country are counting on them to take a stand."

Continued to Page 3

Left to right: Lt. Jonathan Payne, Cpl. Brandon Oiler, Patrolman Matthew Baumgardner, and Chief Mike Mullins.

via cell phone pinging but not apprehended as she traveled through Michigan, Ohio, and Kentucky despite law enforcement efforts to locate her. She was reported to be driving a black pickup.

Oiler and Baumgardner responded and detected a cell phone ping but no pickup. The only vehicle to pass which could be the source of the ping was a bus. The two officers proceeded to stop the bus.

and located the juvenile and found that she was in possession of 153.8 grams of fentanyl that was to be delivered to Charleston — some of which would likely have been distributed in Putnam County.

Detective Lieutenant
Jonathan Payne requested
that both Corporal
Oiler and Patrolman
Baumgardner be
recognized with letters of
commendation.

WEATHER SUMMARY		
October 3 - 9		
	Low	High
October 3		
Hurricane	53°	82°
October 4		
Hurricane	52°	82°
October 5		
Hurricane	55°	80°
October 6*		
Hurricane	56°	69°
October 7		
Hurricane	38°	59°
October 8		
Hurricane	32°	55°
October 9		
Hurricane	40°	59°

*RAIN
0.1 inch recorded Oct. 6

The Centennial History of Hurricane Hurricane Area Church Histories

In 1988, The Centennial History of Hurricane, WV was published to commemorate the town's 100th anniversary. The publication included the histories of 16 Hurricane area churches. This week's selection is the 13th of the church histories which were published in 1988.

THE PRESBYTERIAN
CHURCH OF THE
COVENANT
In August of 1982, the
Presbytery of Greenbrier

established Rev. Richard C. Gates and family in the Hurricane/Culloden area to be Organizing Pastor/Evangelistic for a new church development there. On October 24, 1982, a group of about 20 people gathered for worship in a rented building in Hurricane for the first service.

A Groundbreaking
Celebration on a beautiful
Sunday afternoon on

Continued to Page 3

Community Calendar

If you want your event listed in the Community Calendar, write to the Hurricane Breeze at PO Box 310, Hurricane, West Virginia 25526, or phone 304-562-9881. If you have email, send it to breezenews@citynet.net and mark your subject line “Community Calendar.” There is no charge for posting an event in the calendar.

WEEKENDS IN OCTOBER

Fear on the Farm, 8325 Winfield Road, Winfield, will be open from 7 p.m. to midnight on Fridays and Saturdays.

SATURDAYS THROUGH OCTOBER 28

The Putnam County Farmers Market will be held from 9 a.m. to 1 p.m. in the field beside Exxon/Arby’s on Route 34 in Teays Valley.

OCTOBER 12

There will be story time at the Bufalo and Hurricane Libraries at 10 a.m., and the Putnam County Main Library at 6 p.m.

Formuluxe Factory will be holding a candle-making class at 6 p.m. at Area 34, 971 Route 34, Teays Valley. The cost is \$25. Register by going to <https://petalandpots.com/collections/formuluxe-factory>

My Messy Desk, 151 Dudding Avenue, Hurricane, will be offering Homeschool Arts & Crafts classes on Thursdays at 3 p.m. The cost is \$5 per participant.

OCTOBER 13 - 15

The Bob Evans Farm Festival will be held in Rio Grande, Ohio. Hours are 9 a.m. to 5 p.m. on Friday; 9 a.m. to 6:30 p.m. on Saturday; and 9 a.m. to 5 p.m. on Sunday. Tickets are \$5 per person.

OCTOBER 13

The Nitro Antique Car Club will be hosting their Santa Cruise-in starting at 5 p.m. at the Living Memorial Park, 21st Street and 2nd Avenue, Nitro. Bring a new unwrapped toy for registration.

The Zoology Science Center, located at Valley Park in Hurricane, will be holding Science Story Time at 1 p.m. The topic will be on chemical energy.

Social Event Space, 2833 Main Street, Hurricane, will be holding a Nightmare on Main Street Party from 6 to 11 p.m. The theme will be classic horror movies.

OCTOBER 14

There will be a free family fall festival at the St.

THE HURRICANE BREEZE

Entered in the Post Office at Hurricane, W.Va., 25526, as Periodical Class Mail Matter, on October 16, 1900.

PUTNAM COUNTY'S MOST READ NEWSPAPER

Subscription \$20 per year (including tax) in Zip Code 25526 and \$25 for all other Putnam County addresses. West Virginia addresses are \$40 per year. Out of state addresses are \$45 per year.

PUBLISHED WEEKLY AT HURRICANE, W. VA. USPS 254 - 720

POSTMASTER: Send address changes to THE HURRICANE BREEZE, Box 310, Hurricane, WV 25526

ESTABLISHED 1900 978 HURRICANE CREEK ROAD BOX 310 HURRICANE, W. VA. 25526

Phone (304) 562-9881 email address at hurricanebreeze@citynet.net

Albans City Park from 11 a.m. to 2 p.m.

West Virginia Home Mission Church, 1128 Benamati Avenue, Nitro, will be holding a fall harvest festival starting at 2 p.m.

The West Virginia First Responders Festival will be held from noon to 6 p.m. at the Poca Community Volunteer Fire Department.

Hometown Apostolic Church, 204 2nd Avenue S, will be hosting the Trailmasters Cornhole Tournament starting at noon. Admission: \$30 per team.

Ignite Athletics is hosting the 2nd Annual Ready Set GLOW 5K Run/Walk from 6:30 to 9:30 p.m. at the Eleanor Fairgrounds.

The Winfield Nazarene Church, 10822 Winfield Road, will be hosting a food pantry from 9 a.m. to noon.

The Putnam County Main Library in Teays Valley will be showing “Monsters, Inc.” at 10 a.m.

Lighthouse Baptist Church, located at 2440 US Route 60, Hurricane, will be offering a food pantry from 9 to 11 a.m.

Social Event Space, 2833 Main Street, Hurricane, will be hosting Creatures and Cauldrons: Art and Science Halloween Party from 2 to 8 p.m. Tickets are \$25 per child ages 3-18, Adults are free when accompanying a child.

There will be a tray painting class from 1 to 3 p.m. at Art Loft, 76 Midland Trail, Hurricane. The cost is \$40. For more information, go to <https://www.facebook.com/PatsyMaxinesArt>

The City of Hurricane’s Harvest Festival will be held from 1 to 6 p.m. at the Hurricane City Park.

OCTOBER 15

Hometown Apostolic Church, 204 2nd Avenue S, will be holding their Fall Family Sunday from 11 a.m. to 3 p.m. There will be food, games, bounce house, activities and more.

OCTOBER 16

Students and community members of all ages are welcome to stop by to get their flu vaccine at Poca Middle School from 3:30 to 6:30 p.m.

The CARES (Community Autism Resources and Education Systems) Au-Some Golf Tournament will start at 8:30 a.m. at Sleepy Hollow Golf Club in Hurricane. For more information, call (304) 757-9416.

OCTOBER 17

Putnam Wellness Coalition and Regional Family Resource Network will be hosting a recovery high school community meeting at 6 p.m. at Community Bridge, 777 Mallory Lane N, St. Albans.

Author Ashley Stinnett will be speaking on his book “Haunted Tales from Appalachia” at 6 p.m. at the Putnam County Main Library in Teays Valley.

There will be a Hocus Pocus themed sugar cookie making class at 6 p.m. at Valley Park in Hurricane. To register, go to <https://putnam-county-parks.ticketleap.com/halloween-cookie-decorating-class>

Students and community members of all ages are welcome to stop by to get their flu vaccine at Hurricane High School from 3:30 to 6:30 p.m.

OCTOBER 18

There will be a breast cancer awareness “lunch and learn” from 11:45 a.m. to 1 p.m. at Heartbeat of the Valley, 28 Mission Way, Scott Depot.

The Zoology Zone Science Center, located at Valley Park in Hurricane, will be holding Science Story Time with Special Guest Pumba the Savannah Monitor at 5:30 p.m.

West Virginia Symphony Presents Hometown Horn

The West Virginia Symphony Orchestra (WVSO) continues its 2023-24 season with Hometown Horn on Oct. 14 at the Clay Center in Charleston.

Guest conductor Andrew Constantine will lead the WVSO through a program that begins with Ethel Smyth’s Overture to the Boatswain’s Mate, while the WVSO Principal horn and WVU Music Professor Albert Houde takes the spotlight with a feature in Glière’s Concerto for Horn. The program closes with a performance of Sibelius’ Symphony No. 2.

“I can’t wait to present Glière’s magnificent Concerto for Horn and Orchestra with our West Virginia Symphony in a few short weeks – thrilled doesn’t even begin to describe it!” said WVSO Principal Horn and guest soloist Albert

First Responders Festival

Come join the first annual West Virginia First Responders Festival at the Poca Volunteer Fire Department on Saturday, October 14th, from noon to 6 p.m. With an ever growing list of exciting events and activities, there’s sure to be something for everyone!

Whether you are a first responder, the loved one of a first responder or just love our first responders, come out for a fun filled day dedicated to those who dedicate their lives to serving their communities!

Protect Your Kids and Yourself This RSV Season

After the 2022 surge of respiratory syncytial virus (RSV) cases filled hospitals with sick infants and children, doctors at WVU Medicine Children’s predict that numbers could begin to climb in the next few weeks. Stock image of a child getting his temperature taken

RSV is the leading cause of hospitalizations in children who are less than a year old.

In this region, RSV season lasts from October to late April or early May.

According to the Centers for Disease Control and Prevention RSV Surveillance Map for last year, West Virginia saw widespread RSV infections in late September and early October.

“There are many theories as to the cause of the severity,” Jeffrey Lancaster, M.D., associate chief medical officer for WVU Medicine Children’s, said. “One likely cause is decreased RSV immunity in the population from isolation practices like social distancing and mask usage during the COVID pandemic.”

It’s unclear if this RSV season will be as severe, but there are precautions people can take to stay safe.

RSV is primarily spread through direct contact. It can survive for several hours on hands and surfaces after wiping noses, coughing, or sneezing.

WVU Medicine Children’s recommends washing hands for at least 20 seconds with soap and water or using alcohol-based hand sanitizer.

Once exposed, symptoms of RSV can appear within four-to-six days and last up to 14 days, depending on the severity of the infection.

If your child has any of the following symptoms, seek medical care immediately:

- Difficulty breathing or

The Way We Were, The Way We Are

By Brenda Burke

“Country Roads, take me home... to the place I belong... West Virginia...”

Oh my goodness... If it could be so. My autumn trip is not to be... Covid is on the rise again, and I have been so careful since March 2020... I am not sure I can fly right now. I am considering flying to Indiana in the spring, when folks are healthier, and my daughter and I will drive to WV. How our lives have changed since that old Covid came around.

Country Roads... take me home... one day, I will walk on the ground in WV. I have been to all but four states... I have visited Canada a few times... England two times... there is no where that I love more than WV. From my first memories to now... the stories I tell my grandsons all seem to be about growing up in WV... living there with my two children (from time to time), and spending time with granddaughters in Almost Heaven WV.

The boys are Burkes... they are true Burkes... smart, honorable... sweet and kind. I tell them they are WV Strong... one was born in California and one in Washington State, but their ancestors are West Virginians... that makes them BURKE WV Strong... same with the girls. All three grand girls were born in

Indiana, but they know they are WV Strong because they also have roots in WV. They also are quite smart, sweet, nice... honorable... I have five miracles. From Mike and I, there are now nine miracles. (I tried to count those from Marshall the other day... don’t even attempt that... I then tried to count all of those from Hebron and Maxine Burke... I gave up... LOL)

I just previewed a book, REDNECKS... it was about some of the history of WV. It explained where the title, REDNECKS, came from... kind of... sort of... not sure if that part was accurate. I do know that I might be a Hillbilly... I am surely a Mountaineer... but I have never considered myself a REDNECK. The book was historical drama based on the Battle of Blair Mountain, pitting a multi-ethnic army of coal miners against the coal mine owners, militia, and the government... the book was long and was historical fiction, with real and fictional characters. It was about one of the most compelling events in history. However, that being said, I am still not sure what the term, REDNECK means. I have my thoughts.

To me, we are just West Virginians. We do not need labels... we are not all born and raised in the mountains. Some of us had bathrooms with running water. We attended school. We always wore shoes unless we were at home. We dressed in the styles of the times. We did not have an extravagant amount of money, but my family ate well. Yes, beans and corn bread several times a week, but who doesn’t love that meal. (Right Linda?) I always think of Linda when I think of this meal because as I have written one million times, she is the ONLY PERSON on earth who can make Mother’s beans.

Perhaps we did grow up differently in Hurricane, WV... different from the mountain people. I am sure some of them did not attend school, probably went hungry, and were barefoot much of the time. However, West Virginians have always seemed to do the best they could... and when they did not, consequences occurred.

I am proud to be a West Virginian. Yes, my accent is mixed... WV, South Carolina, Indiana, Ohio, and now here in Florida. Do be frank, I do not think Floridians have a specific accent. Deep down, we know I still sound the same as always. I am proud of my heritage. I am proud to be descended from great West Virginians. I am happy to tell others, “I am from West Virginia.”

I do NOT like watching movies or television shows where West Virginians are portrayed as silly, NOT SMART, individuals. I do not watch shows like that. I maintain that we are some of the greatest born because the way we were is the way we are... WV forever. “Take me home Country Roads...”

The Centennial History of Hurricane

Hurricane Area Church Histories



Presbyterian Church of the Covenant

Continued from Page 1

The membership upon organization was 124 active communicants representing 67 families. The Reverend Doctor Richard C. Gates, who had been Organizing Pastor, was called shortly thereafter by the church as its first pastor.

The programs offered at the church are varied to include both young and old. A very strong Sunday School program, under the direction of Superintendent Mrs. Patsy Johnson, has grown with the church to average nearly a hundred at present. There is a Women of the Church organization formed in 1985 with Mrs. Shirley Tingley as first president. The current president is Mrs. Linda Bartlett. The Men of the Church was started in 1986 with Fred Moore as its first president. The current president is Bill Espenschied. A strong youth program, started originally by Betty and Ernie Dirickson, has grown to include all ages. The adult Chancel Choir was started in 1985 with Tom Zannino as director. Currently Mrs. Donna Ball is director and Mrs. Connie Pridemore is accompanist. Directing the youth choirs is Mrs. Jean Gottshall. The church is being served by Mrs. Linda Collins as the

In a special Service of Organization held at 5PM on October 25, 1987, a Commission of Elders and Ministers of the Presbytery of West Virginia constituted the Presbyterian Church of the Covenant an official congregation of the Presbytery and the Presbyterian Church (USA). During this service, the first Elders and Deacons elected by the church were ordained and installed to their office. They were: Elders - Frederick M. Holmes, J r., Sharon D. Slater, John Turner and W. David Witherell; Deacons - Jerry Phillip Brown, Melvin S. Evans, Judie M. Gates and B.P. Johnson.

Supreme Court at Buffalo High School

Continued from Page 1

exercise of discretion where the law governing that discretion is settled; (3) cases claiming insufficient evidence or a result against the weight of the evidence; (4) cases involving a narrow issue of law; and (5) cases in which a hearing is required by law.

The schedule will be as follows:10:00 a.m. State of West Virginia v. Candice T. Salmons, No. 21-0424; 10:20 a.m. Eugene F. Boyce and Kimberly D. Boyce v. Monongahela Power Company, Frontier Communications of America, Inc., Frontier Communications Corporate No. 22-0292; 11:00 a.m. State of West Virginia v. Charles Eric Ward, No. 22-0211; 11:20 a.m. Elliott Grisell and Lorri Grisell v. Shelly & Sands, Inc., No. 22-0341.

Students in other schools in other counties can participate remotely. Documents filed in the cases are available on the West Virginia Judiciary website at <http://www.courtsww.gov/supreme-court/calendar/2023/dockets/10-17-23ad.html>.

The LAWS docket will be recorded and available on the West Virginia Judiciary YouTube channel (<https://www.youtube.com/c/wvsupremecourt>) so all West Virginia students have the opportunity to watch during their normal class times.

first church secretary.

The church offers, in addition to the above, Bible studies, prayer groups, training experiences, men & women softball teams, and special services throughout the year. They also support Bill and Wanda Perrow, missionaries to Mexico. The Church sincerely believes “that with God all things are possible.”

Second Friday Gospel Sing

The Hurricane First Church of God, 3225 East Putnam Avenue, would like to invite everyone to their monthly, second Friday Gospel Sing on October 13 at 7 p.m.

The featured group this month will be The Townsman Trio from the

Hometown Senior Hootenanny



Seniors at the Hometown Senior Center gather together to sing Gospel songs at the Center's Hootenanny. (Photo by Betsy Allen)

By Betsy Allen

Visitors to the Hometown Senior Center had a blast at the Hometown Hootenanny, which was held on Saturday, October 7. The event, a fundraiser for the center's travel fund, featured a variety of fun activities. One of the most popular of these was a musical chair cakewalk which produced both traditional cakes and Dairy Queen ice cream cakes for prizes. The cakewalk was held four times during the day, so that everyone could have a chance to participate.

At noon, the Hometown Senior music group sang in front of the center. While the center has always offered group singing opportunities, this particular ensemble has been together for six months.

Other attractions at the Hometown Hootenanny included a cornhole tournament, a mini petting zoo provided by Double K Farms, and a John Deer display and demonstration. Several local vendors had booths set up in the parking lot, and the center's thrift shop was open for business. A variety of donated items were raffled off to benefit the center and its travel and activities fund.

Cancer Survivor

Continued from Page 1

After meeting with lawmakers, volunteers gathered at the Constitution Gardens in Washington,



Kenneth Bird was one of the winners of the cornhole tournament. The other member of the winning team, Mike Daniels, is absent from the photograph. (Photo by Betsy Allen)



Participants compete in a musical chairs cakewalk for delicious baked goods. (Photo by Betsy Allen)

D.C., to honor cancer survivors and remember those who have been lost to the disease during the annual Lights of Hope ceremony. Illuminated bags decorated with the names of those who have faced a cancer diagnosis were displayed in a powerful message of hope.



We put the awe in autumn.

Embark on an autumn adventure at West Virginia's newest state park, Summersville Lake State Park. Breathtaking views and scenic vistas will make for an unforgettable leaf-peeping excursion.

WVtourism.com/Summersville



A Message from UNION OIL & GAS and TEAVEE OIL & GAS

How Can You Tell Where Gas Lines Are Located?

- Line markers (yellow or yellow with a blue top) are used to indicate the approximate location of underground gas lines.
- The markers are required to display the following information:
 - The material contained in the line.
 - The gas company's name.
 - A phone number where company officials can be reached in the event of an emergency.
- Pipeline markers are important to public safety. It is a federal crime to willfully deface, damage, remove or destroy any pipeline sign or marker required by federal law.

UNION OIL & GAS and TEAVEE OIL & GAS

304-586-2151

www.unionoilgas.com

NOW OPEN

 **ConvenientCare**
By FamilyCare Health Centers

Quality, convenient care
when you need it quickly

Walk-ins welcome, no appointment necessary

From colds to sprains, sports physicals to the flu, we're here to meet the urgent care needs of every member of the family


 ConvenientCareWV.org

 304-562-2011

 3109 Teays Valley Road, Hurricane
Located inside Fruth Pharmacy

Fillers Page

Edited by Betsy Allen



Thousands of Reasons

Submitted by Myra Simmons

If every morning,
You can find a reason to say,
“Yes, it’s going to be a beautiful day.”
And every day, you find a reason to say,
“Yes, it was a beautiful day.”

And every night, you find a reason to say,
“Yes, it was a beautiful day.”
Then one day...
You will look back and easily say,
“Yes, it was a beautiful day.”

Fillers Contributors Wanted

The Hurricane Breeze always wants Fillers Page contributors. We would like to print your recipes, inspirational sayings, poems, clean jokes, fun facts, and other submissions.

Please send contributions to The Hurricane Breeze Fillers Page, PO Box 310, Hurricane, WV 25526. You can also email submissions to breezenews@citynet.net

5 Cozy Ways to Add Warmth to Cold-Weather Meals

(Family Features) When the winds howl and the chill of changing seasons brings a crispness to the air, one way to warm up from the inside out is with favorite foods. Filling up on comforting recipes like hearty soups and stews can be the solution you need to fight off cold temperatures.

Consider quick and easy ingredients that add a little warmth to your plate as the cravings for comfort kick in.

Cheese

A family favorite in recipes year-round, ooey-gooley cheese is a hallmark of cool-weather recipes. Consider creamy mac and cheese mixed with your preferred protein, homemade Mexican cuisine topped with melted chile con queso or an appetizer plate with options like brie, Manchego, aged cheddar, Parmesan and more.

Rice

If you’re craving a meal that’s big on flavor but short on prep time, it’s hard to top the classic comfort food combo of chicken and rice. This Parmesan Chicken and Rice with Spinach and Artichoke starts with the homestyle taste of fully cooked Minute Chicken & Herb Seasoned Rice Cups with carrots, onion and garlic. The BPA-free cups offer a quick and flavorful option for an on-the-go power-up loaded with chicken, vegetables and herbs paired with hearty rice. Ready in only 1 minute, you can enjoy the flavored rice right out of the cup or prepare it as part of this 5-minute recipe on a busy weeknight.

Pasta

Whether you prefer spaghetti or penne, bowtie or stuffed shells, pasta provides a simple base for delicious meals loaded with comforting ingredients. For an easy weeknight meal, just choose a type of pasta, sauce and protein to put dinner on the table in 30 minutes or less.

Curry Paste

Available in many varieties, curry paste is a common ingredient in South Asian dishes. It typically consists of ingredients like garlic, chiles or peppers, ginger and lemongrass. When you’d like to add some spice to your menu without bothering with takeout, this Thai Chicken and Rice Soup calls for green curry paste, which is generally spicier than red or yellow versions, but any can be substituted based on your heat tolerance. You can take the dish up a level with lightly seasoned Minute Cilantro & Lime Jasmine Rice for zesty flavor in a BPA-free, microwaveable cup for a simple solution when life gets hectic and preparing a time-consuming meal becomes challenging.

Cayenne

Serving up a touch of spice in a wide variety of favorite recipes can be as easy as adding ground cayenne. Made of dried cayenne peppers finely ground to a powder, it’s commonly used in dishes ranging from deviled eggs and pastas to shrimp and barbecue as an easy way to add a warming kick to cold-weather meals.

Find more comfort food recipes at MinuteRice.com.

Parmesan Chicken and Rice with Spinach and Artichoke

Prep time: 5 minutes

Cook time: 5 minutes

Servings: 1

- 1 Minute Chicken & Herb Seasoned Rice Cup
- 1 tablespoon olive oil
- 1 cup spinach, stems removed
- 2 ounces chicken, cooked and shredded
- 1/4 cup canned artichokes, drained and quartered
- 1/4 cup shredded Parmesan cheese

Heat rice according to package directions.

In medium saute pan over medium heat, heat olive oil. Add spinach and saute 1 minute.

Add chicken and artichokes; saute 2 minutes, or until heated through.

Add cheese and rice; stir to combine until heated through.

Thai Chicken and Rice Soup

Prep time: 2 minutes

Cook time: 5 minutes

Servings: 1

- 1 Minute Ready to Serve Cilantro & Lime Jasmine Rice Cup
 - 1/2 cup (3 ounces) cooked rotisserie chicken, chopped
 - 1/2 cup chicken broth
 - 1/2 cup coconut milk
 - 1 tablespoon Thai green curry paste
 - 3 small shiitake mushrooms, thinly sliced
 - 1 green onion, thinly sliced
- Heat rice according to package directions.
- In medium, microwave-safe bowl, combine chicken, broth, coconut milk, curry paste and mushrooms.
- Microwave on high 3 minutes. Stir in rice and garnish with green onion.

Jokes From Linda

Submitted by Linda Lavender Armstead



A woman asked in a bakery shop, “What do you have with no fat and no sugar?”

The clerk said, “Napkins.”

Where does a mountain climber keep his plane?
In a cliff-hanger.

Why don’t cats like online shopping?

They prefer a cat-alogue.

Fillers from Linda

Submitted by Linda~Lavender Armstead
Washington Hill Road, Hurricane

No matter which party holds office, our God still holds the world.

The closer you get to your blessings, the harder the devil attacks you.

If trauma can be passed down through generations, then so can healing.

Focus less on what people think and more on what God thinks of you.

Negative people like are like old lipsticks, it’s tough but you gotta toss.

Just pause for a moment and really appreciate all the good in your life.

Stand on God’s words rather than man’s wisdom.

God breaks chains, not promises.

God woke you up for a reason.

Do something today that will matter tomorrow.

Not everything that weighs you down is yours to carry.

Overthinking will kill your peace. Pray and leave it in God’s hands.

When you get a bladder infection, urine trouble.

I stayed up all night to see where the sun went, and then it dawned on me.

I’m reading a book about anti-gravity. I just can’t put it down.

It used to be rock around the clock, now it’s limp around the block.

Those who get too big for their pants will be totally exposed in the end.

Success isn’t just about what you accomplish in your life. It’s about what you inspire others to do.

Some mornings it’s best just to fill the sink with coffee, dunk your head in it and suck.

Acupuncture is a jab well done. That’s the point of it.

I’m a kid at heart and a senior citizen at my back and hips.

God’s favor will put you in positions hustling can’t.

When chemists die, they barium.

God bless America!

Let your light shine so brightly that others can see their way out of the dark.

To live a creative life, we must lose our fear of being wrong.

You will never change your life until you change something you do daily. The secret of your success is found in your daily routine.

As long as you feel pain, you’re still alive. As long as you make



mistakes, you’re still human. And as long as you keep trying, there’s still hope.

Men and women are actually just the same. All we need is to be loved and heard.

If you feel hurt by people, you must keep in mind that they are not hurting you because you are you. They are doing it because they are them.

Just because your path is different doesn’t mean you’re lost.

Some of the best advice you ever get will come from your gut instinct.

There’s only one thing more precious than our time and that’s who we spend it on.

Life is all about balance. Be kind, but don’t let people abuse you. Trust, but don’t be deceived. Be content, but never stop improving yourself.

The mind will not always remember exactly what happened, but the heart will always remember the feeling.

There are no strangers here, only friends you haven’t met yet.

Life is too short not to celebrate nice moments.

Vibes don’t lie.

Maybe if we tell people the brain is an app, they’ll start using it.

Never judge someone until you walk a mile in their shoes. By that time, they’ll be a mile away and barefoot.

I lost some weight once but I found it again in the fridge.

If you die in an elevator, be sure to push the Up button.

My bed is a magical place where I suddenly remember everything I forgot to do.

One vantage of talking to yourself is you know at least somebody’s listening.

I used to think I was in decisive, but now I’m not too sure.

The bank is a place that lend you money if you prove that you don’t need it.

If you think nobody cares if you’re alive, try missing a couple of payments.

Maybe you should eat some make up so you can be pretty on the inside too.

Death is not the greatest loss in life. The greatest loss is what dies inside us while we live.

A year from now is a reflection of the choices you choose to make right now.

You can’t do anything about the length of your life, but you can do something about its width and depth.

No one is you and that is your power.

Wherever you are, be all there.

The most valuable antiques are dear old friends.

A bicycle can’t stand alone; it’s just two tired.

Pets have more love and compassion in them than most humans.

When you can’t fall asleep, God probably misses hearing from you and He’s giving you the opportunity to talk.

A life spent making mistakes is more useful than a life spent doing nothing.

You don’t have to chase extra ordinary moments to find happiness – it’s right in front of you if you’re paying attention and practicing gratitude.

Remember just because you went to college doesn’t make you smarter than anyone else. Common sense doesn’t come with a degree.

We can change the world and make it a better place. It is in your hands to make a difference.

Be careful. Sometimes we can confuse our feelings with “the right thing to do.”

Police were summoned to a daycare center for a three-year-old who was resisting a rest.

Please don’t take this life for granted. Someone somewhere is praying for at least one thing you have.

The guy who fell into an upholstery machine last week is now fully recovered.

You don’t need to attend every argument you’re invited to.

When the woman saw her first strands of gray hair, she thought she dyed.

What you get free, costs too much.

Have you ever been someone’s friend, only to realize they weren’t yours?

Nothing in the world is more common than unsuccessful people with talent.

The body achieves what the mind believes.

Bible Verse



Above all, keep loving one another earnestly, since love covers a multitude of sins.

—I Peter 4:8

WINFIELD DEFEATS POCA, 65-0



Preston Bonnett (5) looks for running room.



Poca's Peyton Cook attempts a pass against the Winfield defense.



Matthew Daly (32) breaks free for the Generals.



Ayden Douglas (54) blocks a Poca punt.



Poca's Noah Watson finds a narrow running lane.



The Dots scramble to recover a loose ball.

Photos courtesy
of Ed Conner
304-755-0618

Hurricane Defeats Princeton, 56-42

The scheduled kickoff of the Friday, October 6, match-up between Hurricane and the undefeated Princeton Tigers was pushed back to 8:04 p.m. by the Redskins' late arrival.

The delay was predictive of Hurricane offense as the 'Skins were down 14-0 with 9:31 remaining on the first quarter clock despite winning the coin toss and electing to receive.

Hurricane got on the board on a 34-yard run by Noah Villathambi but Princeton countered with a 39 yard touchdown pass from Chance Barker to Dominick Collins to give the Tigers a 21-7 advantage when the teams switched sides at the end of quarter No. 1.

The second quarter belonged to the Redskins. Villathambi scored on a run of 2 yards but Princeton answered with a 70-yard TD pass from Barker to Collins. Barker completed his first ten passes with three going for touchdowns in the first half.

Hurricane answered with a 12-yard Villathambi score with 7:18 remaining in the half. Five minutes and 24 seconds later, Jonah Wilfong blocked a Princeton punt and William Hill picked it up and ran it in for a tying touchdown.

Princeton received the second half kickoff and went three and out. The 'Skins turned on their air attack with Jacque Long connecting with Michael Terrell for 38 and 37 yard TD's to go up 42-28 with 6:41 on the third quarter clock. The Tigers closed the margin to 42-35 on Barker's fourth touchdown pass. Villathambi put Hurricane up two scores with his fourth rushing TD. Villathambi ran for 281 yards on 41 carries in the Redskin victory.

In the final quarter, Hurricane extended its lead to 56-35 with 5:07 remaining as Long hit Rhett McGrew 20-yard scoring pass. Princeton scored on Barker's 5th touchdown pass at the 2:32 mark for the last score of the game.

WHEN IT COMES TO MEDICARE,
YOU HAVE CHOICES.

Let me help you

find the best plan to fit your health care needs.

part A

HOSPITAL STAYS

part B

DOCTOR VISITS

part C

MEDICARE ADVANTAGE

part D

PRESCRIPTION DRUGS

Contact me

to RSVP for a meeting or get more Medicare information.

R. Scott Bradley
Licensed Sales Agent
Health Ins. Solutions
3047763535


As your independent health care resource, I can offer you Medicare plans from several private insurance companies.

So you're guaranteed to get the plan that may be best for you.

A sales person will be present with information and applications. For accommodation of persons with special needs at sales meetings, call 3047763535, TTY 711.

005D79C1

WHO IS RICH?



A wise parent will advise his child to strive to be rich. Not in dollars, but rich in the love of the Lord. On the road to earthly riches there are many potholes that the most expensive car will not get her through - but God can lift her over. The best clothes and the finest education won't always give her the peace and courage it takes to keep moving toward fulfillment – but God's love will. Worship as a family each week. Prepare your children for adulthood by your example. You will all be richer for it.

Daily Bible Readings

Micah 1:1-16	Micah 2:1-13	Micah 3:1-12	Micah 4:1-5:1	Micah 5:2-15	Micah 6:1-16	Micah 7:1-20
--------------	--------------	--------------	---------------	--------------	--------------	--------------

Scriptures Selected by the American Bible Society ✕ *Daily Devotional at DailyBible.AmericanBible.org*

©2023 Keister-Williams Newspaper Services, P.O. Box 8187, Charlottesville, VA 22906, www.kwnews.com

BASIC BIBLE

By Ron Allen

304-562-9881

A Backsliding People

Judges 2:16-23

“Nevertheless the Lord raised up judges . . .” (v. 16). Nevertheless means in spite of what transpired previously. In verses 13-15, we see a picture of a people who had turned from the Lord God to serve false gods. The Lord had delivered them into the hands of their enemies for punishment. Despite these things, the Lord raised up judges to deliver them from their enemies.

God did not tolerate sin in Israel's day and He does not tolerate sin today. In Israel's day, God provided judges to deliver them from the consequences of their sin. God is unchanging. Today, God provides deliverance to all men in the person of Jesus Christ who paid the sin debt for all who will believe.

The children of Israel were in the land that God had promised to Abraham, Isaac and Jacob. At God's direction and with God's assistance, Joshua had defeated the inhabitants of the land and driven them out. God had removed every obstacle which could prevent Israel from prospering in the land of milk and honey. So what happened? The children of Israel did not do as God had instructed. The disobeyed the first commandment. They forsook the God of their fathers and followed after gods of the people around them.

Why? Why did the children of Israel drift from God and embrace strange gods? There is a reason for every sin. Adam and Eve sinned because they sought to be as gods. So what moved Israel to sin? The scripture states that they forsook the Lord and served Baal and Ashtaroth. What did Baal and Ashtaroth worship have to offer? In mythology, Baal was the god who controlled rainfall. Failure to worship Baal would, theoretically, result in poor harvests. Ashtaroth was the deity who controlled human fertility. Material wealth in that day (and today) is measured by ones possessions and income. The harvest was income and family size was status, a measure of importance.

Again, why did the children of Israel drift from God? They knew God as a God of power, one who parted the sea and held back the Jordan. They trusted in Him to deliver them from their enemies, but they were not satisfied with the daily needs that He provided. They desired more and trusted in their own efforts to satisfy the lust of the flesh. They failed to acknowledge God in all their ways and they drifted from Him. When meager harvests came, they thought it prudent to supplement their efforts with the help of Baal and Ashtaroth.

Today, men, like Israel of old, forsake God. Some do so in rebellion while others slowly drift away. Like Israel, men of today are out of touch with God and fail to recognize His chastening hand. Like Israel, men of today fail to look to God to deliver them from their maladies. Rather than worship Baal and Ashtaroth, men of today look to the resources of men and governments to increase their harvests. They look the wrong place. They look to gods of their own creation, and not to the God who created them.

God reacted to Israel's sin by delivering them into the hands of their enemies. The children of Israel became too weak to stand before their adversaries. When all seemed hopeless and lost, God stepped in. He raised up a judge to lead His people against their enemies.

The manner in which God deals with His people has not changed in the three thousand plus years which have passed since His judges ruled. God does not deal with the sin problem by making it easier to overcome sin. He does not lower the bar. Instead He lifts us to a level we are unable to attain of our own effort. He makes us new creatures in Christ, allowing us to overcome all things.

This is not the manner in which men choose to solve their own problems. To solve promiscuity and poverty, man legalizes infant death in the womb. To solve drug crime, man seeks to legalize the private use of drugs. Man seeks to lower the bar. This is not God's way.

The solution which God provided through the judges was temporary. God would be with the judge that He raised up. And because He was with the judge, the judge would lead the people out of the hands of their enemies. When God's judge ruled over them, the children of Israel would turn from their evil ways. They did not look to the gods of the people around them for help; they looked to God. But when the judge died, the people returned to their evil ways. Without God's leadership, without His judge, men turn to their own devices.

Today, God's people have a new covenant through Jesus Christ. There is one judge, Christ Jesus, who is always with us. He does not die as did the judges of old. Under the old covenant the cycle of sin and judgment repeated and repeated again. Jesus Christ broke the cycle. He paid the price for the sin of all who will come to God believing. Listen to the last judge: “I am the way, the truth and the life: no man cometh unto the Father, but by me.”

New Testament believers are empowered by the Holy Spirit to manifest God's love. Fulfillment of His promises is seen in all who are strengthened through Christ Jesus. Let us claim the promise. Let us ever seek His will.

Let us perform our reasonable service. Let us be transformed by the renewing of our minds that we may prove that which is good, and acceptable, and perfect, will of God (Rom. 12:2).



GILLISPIE TOWING

MEDIUM & LIGHT DUTY TOWING

304-562-5978

304-561-5998

Fax: 681-233-3363

Billy Gillispie

gillispieenterprises1@gmail.com

Concrete Replacement

Excavator, Land Clearing

Mini Excavator, Skid Steer

Roger Gibson

304-419-2424

H&R BLOCK

168 Midland Trail

Hurricane, WV 25526

304-562-5122

Monday - Friday 9-7 Saturday 9-5

Allen Funeral Home

Jean, Greg and Wesley Allen

Hurricane, West Virginia

TOWN & COUNTRY SUPPLY

NITRO - Open 7 Days

WHY PAY MORE FOR LESS PROPANE?

20lb. OURS

15lb. EXCHANGE

LP Cylinders

Regulators & Hoses

Special Fittings

Home Installations

Commercial Delivery

Knowledgeable Staff



Southern States

WHITT'S FARM SUPPLY

2536 Main Street

HURRICANE, WEST VIRGINIA

Phone 562-5111



PutnamCountyBank

Member FDIC

WWW.PUTCOBK.COM



www.netranom.com

Websites - Networks - Hosting

Phone Systems - Multimedia

2801 Virginia Avenue

Hurricane, WV

304.562.4700

Scott Edwards, Owner

Located in Old Town Hall

HENDERSON INSURANCE, INC.

All Forms of Insurance

SINCE 1949

3275 Teays Valley Road

Hurricane, WV 25526

304-562-9681



Metal Center Recycling

1191 James River Turnpike

Milton, West Virginia

M-F (8 am - 4 pm) Sat. (8 am - 11:30 am)

304-390-5746

HATCHER'S AUTO REPAIR LLC

Light Truck & Auto Repair

2188 Walton Road

CULLODEN, WV 25510

304-743-5867

Obituaries

JACKIE DAVIS

Jackie Lee “Jack” Davis, 69, of Red House, passed away Monday, October 2, 2023. He was a 1972 graduate of Braxton County High School and a graduate of Marshall University. He retired from Napa Auto Parts. Jack loved hunting, fishing, horseback riding and attending auctions.

Born March 21, 1954 in Sutton, he was the son of the Helen Beth Frame Davis of Sutton and the late, Jackie Joe Davis.

In addition to his mother, he is survived by his loving wife of 38 years Regina Davis; son, Matthew “Brian” (Crystal) Davis of Myakka City FL; brother, Jerry (Sharon) Davis of Webster Springs; grandchildren, Emily Davis and Eric Davis; special friend, Sherry Mallett. Jack is also survived by several aunts, uncles, cousins, extended family and friends.

Funeral service was Sunday, October 8, 2023 at Greene-Robertson Funeral Home, Sutton, with Rev. Roby Godfrey and Pastor Richard Demastus officiating. Burial was in Davis Cemetery, Sutton.

JANET FAY DOUGLAS

Janet Fay Douglas, 75, of Hometown, passed away Thursday, October 5, 2023. She was a 1965 graduate of Poca High School. She retired from the United States Post Office, having served for many years in Charleston and Poca. Janet attended Riverside Baptist Church in Red House.

Born on January 3, 1948 she was the daughter of the late Junior Jeffries and Ruby Fay Jeffries. In addition to her parents, she was preceded in death by her brother, James Ray Jeffries.

Survivors include her loving husband of 57 years, Tommy Douglas; sons, J.D. (Debbie) Douglas of Fraziers Bottom and Chuck Douglas of Hometown; sister Billie Jo (Tony) Sutherland of Scott Depot; grandchildren, C.T. Douglas, Ben Douglas and Ayden Douglas

Funeral service was Monday October 9, 2023 at Raynes Funeral Home, Eleanor, with Pastor Mike Hanna officiating. Burial was int Haven of Rest Memory Gardens, Red House.

ANNA GRACE FOGARTY

Anna “Grace” Armstrong Hall Fogarty, 84, of Scott Depot, stepped onto the streets of gold and met her Savior face to face on October 6, 2023.

She was born on October 20, 1938 to the late Hugh and Viola Armstrong on her family farm in Garretts Bend.

After graduating from Duval High, Grace joined the Air Force as a key punch operator and later earned an Electronics degree. She worked on and off thru out her life including the assembly line at Volkswagen and in healthcare. She enjoyed traveling, bowling, ball room dancing, estate sales and spending time with her family. Mamaw treasured time with her grandchildren and great grandchildren. Talking to them and about them brought her pride and joy.

Grace was a member of Good Shepherd Baptist Church.

In addition to her parents she was preceded in death by her sisters Delores and Wanda Jean.

Grace is survived by her husband Terry Fogarty; daughter and son in law Denise and John Young; grandchildren: Ashley (Adam) Hill and Jamie (Lydia) Young; great grandchildren: Anna Blair, Noah and Ivy Hill; her kitty, Pookie, and a host of family and friends. Although she will be dearly missed we take comfort in knowing that we will see her again one day in Heaven.

Funeral Service for Grace was Wednesday, October 11, 2023 at Chapman Funeral Home, Hurricane, with Pastor D. Travis Rucker officiating. Burial was in Donel C. Kinnard Memorial State Veterans Cemetery, Dunbar.

For Results Try
The Breeze
Want Ads



Limestone, Gravel Riprap, Sand

We offer it all plus a variety of delivery
options and great yard prices



Scary Creek
Industrial Park

304-755-3636

304-755-3638

GREAT RATE

This Ad
space
could be yours
for \$95.00 per year.
304-562-9881

West Virginia Statewide Classified Network

Featured in WVPA Newspapers Across West Virginia

CAREER

TRAIN ONLINE TO DO MEDICAL BILLING! Become a Medical Office Professional online at CTI! Get Trained, Certified & ready to work in months! Call 877-635-0244. The Mission, Program Information and Tuition is located at Career-Technical.edu/consumer-information. (M-F 8am-6pm ET)

HEALTH/MEDICAL

DON'T LET THE STAIRS LIMIT YOUR MOBILITY! Discover the ideal solution for anyone who struggles on the stairs, is concerned about a fall or wants to regain access to their entire home. Call AmeriGlide today! 1-844-592-5113

PORTABLE OXYGEN CONCENTRATOR May Be Covered by Medicare! Reclaim independence and mobility with the compact design and long-lasting battery of Inogen One. Free information kit! Call 833-274-3943

DENTAL INSURANCE from Physicians Mutual Insurance Company. Coverage for 350 plus procedures. Real dental insurance - NOT just a discount plan. Do not wait! Call now! Get your FREE Dental Information Kit with all the details! 1-855-405-3412 www.dental50plus.com/press #6258

INTERNET/TV

DIRECTV OVER INTERNET - Get your favorite live TV, sports and local channels. 99% signal reliability! CHOICE Package, \$84.99/mo for 12 months. HBO Max and Premium Channels included for 3 mos (w/CHOICE Package or higher.) No annual contract, no hidden fees! Some restrictions apply. Call IVS 1-855-656-0296

SWITCH TO DISH and get up to a \$300 gift card! Plus get the Multisport pack in-

cluded for a limited time! Hurry, call for details: 1-855-736-4350

CONNECT TO THE BEST WIRELESS HOME INTERNET WITH EARTHLINK. Enjoy speeds from 5G and 4G LTE networks, no contracts, easy installation, and data plans up to 300 GB. Call 844-230-3640

HUGHESNET SATELLITE INTERNET - 25mbps starting at \$49.99/mo! Get More Data FREE Off-Peak Data. FAST download speeds. WiFi built in! FREE Standard Installation for lease customers! Limited Time, Call 1-877-567-2866

FREE HIGH SPEED INTERNET for those that qualify. Government program for recipients of select programs incl. Medicaid, SNAP, Housing Assistance, WIC, Veterans Pension, Survivor Benefits, Lifeline, Tribal. 15 GB internet service. Bonus offer: Android tablet FREE with one-time \$20 copay. Free shipping & handling. Call Maxsip Telecom today! 1-833-317-1335

MISCELLANEOUS

DONATE YOUR CAR, truck, boat, RV and more to support our veterans! Schedule a FAST, FREE vehicle pickup and receive a top tax deduction! Call Veteran Car Donations at 1-888-964-4167 today!

BATH & SHOWER UPDATES in as little as ONE DAY! Affordable prices - No payments for 18 months! Lifetime warranty & professional installs. Senior & Military Discounts available. Call: 844-601-2044

UPDATE YOUR HOME with Beautiful New Blinds & Shades. FREE in-home estimates make it convenient to shop from home. Professional installation. Top quality - Made in the USA. Call for

free consultation: 877-802-8381. Ask about our specials!

HANDS ON THE RIVER MASSAGE. Geraldine Gardner, LMT, 3422 Pennsylvania Ave., Charleston, WV. Call (304) 541-9139 for an appointment.

ELIMINATE GUTTER CLEANING FOREVER! LeafFilter, the most advanced debris-blocking gutter protection. Schedule a FREE LeafFilter estimate today. 20% off Entire Purchase. Plus 10% Senior & Military Discounts. Call 1-844-295-2840

BECOME A PUBLISHED AUTHOR. We want to Read Your Book! Dorrance Publishing-Trusted by Authors Since 1920. Book manuscript submissions currently being reviewed. Comprehensive Services: Consultation, Production, Promotion and Distribution Call for Your Author's Guide 1-833-675-6435 or visit dorrancein-fo.com/WV

PREPARE FOR POWER OUTAGES TODAY with a GENERAC home standby generator \$0 Money Down + Low Monthly Payment Options Request a FREE Quote. Call now before the next power outage: 1-844-901-2301

UP TO \$15,000.00 OF GUARANTEED LIFE INSURANCE! No medical exam or health questions. Cash to help pay funeral and other final expenses. Call Physicians Life Insurance Company- 888-217-5559 or visit www.Life55plus.info/wv

SAFE STEP. NORTH AMERICA'S #1 WALK-IN TUB. Comprehensive lifetime warranty. Top-of-the-line installation and service. Now featuring our FREE shower package and \$1600 Off for a limited time! Call today! Financing available. Call Safe Step 1-844-803-1282

Place YOUR statewide ad today any of three easy ways:

Call classifieds at this Newspaper

Or WVPA at 1-800-235-6881 or Visit www.wvpress.org



Connect Anywhere, Anytime.

Enjoy Free Internet Data on Your Mobile Devices with ACP

You qualify today for the Government Free Internet Program if a household of two has an income of less than \$39,440, or if you receive:

- Medicaid
- SNAP
- SSI
- WIC
- Veterans Pension
- Survivors or Lifeline Benefits
- Tribal Assistance Program
- Housing Assistance



Get a subsidized 4G
Android Tablet for \$20

CALL TODAY (833) 317-1335




Cpl. William B. Fulks Detachment 1474 invites all interested in becoming part of the Marine Corps League to its October 16 meeting at Hurricane City Hall at 3255 Teays Valley Road, Hurricane, at 1800 hours.

The Marine Corps League provides an avenue by which members may express loyalty to one another and reach out in support to the families of those Marines who never got to come home.

Through numbers the League works to protect the benefits of all veterans.

One can join at any detachment meeting by filling out and signing a MCL membership application, showing character of service with a copy of discharge papers (DD-214), and pay the annual membership dues of \$30.00

Subscribe to the Breeze in Putnam County for Only \$25.00



Here, exploring is never boring.

This fall, explore the Trans-Allegheny Lunatic Asylum. With paranormal tours and seasonal events, there's plenty to discover at this fascinating landmark.

WVtourism.com/StonewallCountry



GUARANTEED Life Insurance up to \$20,000.00

Modified Whole Life Insurance from Physicians Life Insurance Company

- Cash to help pay funeral or other final expenses
- Guaranteed acceptance ages 45 to 85*
- No medical exam, no health questions

Call for FREE Information

1-888-217-5559
or go to life55plus.info/wv

► You'll also get a **FREE**
Final Wishes Planner!

*Ages may vary by state. Guaranteed for one of these life insurance policies. Benefits reduced first two years. Insurance Policy L770 (ID: L770ID; OK: L770OK; TN: L770TN).

6236

Burial was in Mt. Moriah Cemetery.

CURTIS ELI STEWART

Curtis Eli Stewart, 74, of Hurricane, passed away on October 4, 2023 at CAMC Memorial. He was preceded in death by his parents Garnet and Stanley Stewart, Brothers, Ed, Dave and Lawrence and Sisters, Freda and Hazel.

He is survived by his wife of 52 years, Sheila Tucker Stewart, Daughters Amy (Josh) Cyrus and Carrie Mullins. Grandson Noah Lee Stewart that he loved dearly. Brother, Clayton (Connie) Stewart and sisters Doris (Mart) and Ellie.

Funeral service was Monday, October 9, 2023, at Allen Funeral Home. Burial was in Valley View Cemetery.

JUSTIN EDWARD WYSONG

Justin Edward Wyson, 40, Hurricane, passed away Thursday, October 5, 2023. A Celebration of

Life service was conducted Monday, October 9, 2023 at Wallace Funeral Home, Milton by Rev. Randy Carter.

He was born March 8, 1983 in Charleston, a son of Mark Percy and Robin Moss Wyson of Milton. He was preceded in death by his grandparents, Glenith and Percy Wyson and Noble and Wilma Moss. He is survived by his wife, Jessica Cabell Wyson; one daughter, Rylea White of Hurricane; one son, Isaac White of Hurricane; four children, Scooter and Roscoe; one sister, Amy Miller (B.J.) of Salt Rock; nieces, Abbie and Bailei; nephew, Reid; cousins, Mike and Jess Moss, Bobby and Ashley Piscopo, Aaron and Chrissy Moss, Jamie Moss, Shelly Bryan and their children; and a host of other family and friends.

Breeze Want Ad rate is 20¢ per word with a \$4.00 minimum email submission to hurricanebreeze@citynet.net

Continued from Page 6

SUSAN HANNAMAN

Susan "Sue" Hannaman, 59, of Midland, TX passed away on Sunday, September 24, 2023. Sue was born and raised in Scott Depot. She was preceded in death by her parents, James and Kitty Hannaman.

She is survived by her brother, Steven Hannaman (Millie) of Efland NC and sister, Sherry Rhodes (Rick) of Hurricane; nephews Chris Rhodes, Jason Rhodes and Matthew Hannaman and great nephew, Joseph Rhodes who was the light of her life.

Sue graduated from Winfield High School and received her Bachelor of Science in Petroleum Engineering and took courses toward her Masters in graduate school at West Virginia University. She had retired from the Railroad Commission of Texas and was currently working for ConocoPhillips as a petroleum engineer in their regulatory Department.

Sue had a passion for helping those in need. She worked with many charitable organizations including several prison ministries. She was active in spreading God's Love and Grace through church, street ministries, and every facet of her life.

A Memorial Service was held on Saturday, October 7, 2023 at Chapman Funeral Home, Hurricane.

ROBERT ALLEN HARRISON

Robert Allen Harrison, 55, of Nitro, passed away October 1, 2023, at home.

Robbie loved basketball, bowling, movies, fishing, and watching the Dukes of Hazard.

He is preceded in death by his father Darrell Harrison.

He is survived by his mother Judith Harrison; brothers Stanley and Richie Harrison; sisters Joy Wagner and Janella Slate and a host of nieces and nephews.

A tribute to the life of Robbie was held Wednesday, October 4, 2023 at New Antioch Cemetery, Red House, with Pete Harrison officiating. Burial was in the cemetery.

OLIN O. JIVIDEN

Olin O. Jividen, 89, of Eleanor, passed away Thursday, October 5, 2023. He was a Buffalo High School graduate and a proud U.S. Army Veteran. He was a member of American Legion Post 187 and retired from Kaiser Aluminum with over 30 years of service.

Born May 2, 1934 he was the son of the late Oshel O. Jividen and Hazel Lunsford Jividen. In addition to his parents, he was preceded in death by his sister, Eunice Stone; brothers Elvin Jividen and Glennis Jividen.

Survivors include his loving wife of 65 years, Carolyn Jividen; sons, Tim (Tammy) Jividen of Martinsville VA, Todd (Kevin) Jividen of Apex NC and Thom (Cara) Jividen of Bloomington IL; brothers, Vernon Jividen of Cross Lanes, Merrill (Patty) Jividen of Midway and Veril (Donna) Jividen of Scott Depot; grandchildren, Wes Jividen, Brittany Jividen, Chelsea Koeller and Brooke Jividen. Olin is also survived eleven great grandchildren; nieces, nephews and extended family.

Funeral service was Saturday, October 7, 2023 at Raynes Funeral Home, Eleanor, with Rev. Gordon Ford officiating. Burial was in Beech Grove Cemetery, Eleanor.

JUANITA MYNES

Juanita (Nene) Ann Mynes passed into eternity peacefully in the early morning hours of October 6, 2023. She was born June 2, 1944, to the late Robert E. Mynes and Beulah E. Womack Mynes. In addition to her Mother and Father she was preceded in death by her brothers Garland, Hayes and Jerrell, sisters Mamie and Yvonne. Surviving are many Nieces and Nephews, most of whom she had a hand in raising. Nene was of the Baptist Faith. The family would like to extend a special thank you to all the staff at Teays Valley Center for their care over the years. Many were like family to her.

Funeral service was Tuesday, October 10, 2023 at Allen Funeral Home with Joe Vance officiating.

LEGAL ADVERTISEMENT	LEGAL ADVERTISEMENT		LEGAL ADVERTISEMENT		LEGAL ADVERTISEMENT		LEGAL ADVERTISEMENT		LEGAL ADVERTISEMENT			
Change in net position of governmental activities					1,750,031	Government's proportionate share of the net pension liability (asset)	450,065	(2,486,973)	1,516,154	643,050	824,530	
The notes to the financial statements are an integral part of this statement.						Government's covered-employee payroll	5,111,206	4,866,086	4,512,636	4,456,481	4,380,231	
PUTNAM COUNTY, WEST VIRGINIA STATEMENT OF REVENUES, EXPENDITURES AND CHANGES IN FUND BALANCE - BUDGET AND ACTUAL - GENERAL FUND For the Fiscal Year Ended June 30, 2023						Government's proportionate share of the net pension liability (asset) as a percentage of its covered-employee payroll Plan fiduciary net position as a percentage of the total pension liability	8.81%	-51.11%	33.60%	14.43%	18.82%	
Budgeted Amounts		Actual Modified	Adjustments Budget	Actual Amounts Budget	Variance with Final Budget Positive (Negative)		98.17%	111.07%	92.89%	96.99%	96.33%	
Original	Final	Accrual Basis	Basis	Basis								
REVENUES							2018	2017	2016	2015	2014	
Taxes:												
Ad valorem property taxes	\$ 13,743,932	13,743,932	\$ 14,281,648	\$ --	\$ 14,281,648	\$ 537,716	Government's proportion of the net pension liability (asset)	0.319041%	0.319661%	0.316253%	0.315344%	0.304157%
Alcoholic beverages tax	225,000	287,075	287,055	--	287,055	(20)	Government's proportionate share of the net pension liability (asset)	\$ 1,377,125	\$ 2,938,064	\$ 1,765,969	\$ 1,163,825	\$ 2,772,790
Gas and oil severance tax	75,000	279,275	279,270	--	279,270	(5)	Government's covered-employee payroll	\$ 4,411,308	\$ 4,399,536	\$ 4,404,891	\$ 4,306,542	\$ 4,222,967
Other taxes	495,000	720,000	710,775	--	710,775	(9,225)	Government's proportionate share of the net pension liability (asset) as a percentage of its covered-employee payroll Plan fiduciary net position as a percentage of the total pension liability	31.22%	66.78%	40.09%	27.02%	65.66%
Licenses and permits	52,900	60,300	57,958	--	57,958	(2,342)		93.67%	86.11%	91.29%	93.98%	84.58%
Intergovernmental:							West Virginia Deputy Sheriff Retirement System Last 10 Fiscal Years					
Federal	80,000	441,537	422,622	--	422,622	(18,915)		2023	2022	2021	2020	2019
State	--	163,114	169,201	--	169,201	6,087	Government's proportion of the net pension liability (asset) (percentage)	3.745600%	3.644976%	4.124020%	4.461468%	4.016768%
Local	--	275	315	--	315	(40)	Government's proportionate share of the net pension liability (asset)	1,487,602	(219,646)	1,478,585	\$ 897,119	\$ (215,620)
Charges for services	1,918,476	2,454,924	2,790,265	--	2,790,265	335,341	Government's covered-employee payroll	2,587,413	2,387,817	2,206,838	\$ 2,366,266	\$ 2,493,308
Fines and forfeits	20,000	25,000	89,026	--	89,026	64,026						
Interest and investment earnings	70,000	85,000	21,548	--	21,548	(63,452)						
Refunds	30,000	66,025	121,612	--	121,612	55,587						
Payments in lieu of taxes	3,400	5,900	4,576	--	4,576	(1,374)						
Miscellaneous	246,300	609,342	603,517	--	603,517	(5,825)						
Total revenues	16,960,008	18,941,749	19,839,388	--	19,839,388	897,639						
EXPENDITURES												
Current:												
General government	8,687,050	11,763,267	8,323,506	--	8,323,506	3,439,761						
Public safety	11,563,733	12,236,571	11,050,782	--	11,050,782	1,185,789						
Health and sanitation	274,225	274,225	273,987	--	273,987	238						
Culture and recreation	745,000	745,000	701,085	--	701,085	43,915						
Capital outlay	136,000	234,000	233,625	--	233,625	375						
Total expenditures	21,406,008	25,253,063	20,582,985	--	20,582,985	4,670,078						
Excess (deficiency) of revenues over expenditures	(4,446,000)	(6,311,314)	(743,597)	--	(743,597)	5,567,717						
OTHER FINANCING SOURCES (USES)												
Transfers in	1,131,000	1,139,000	1,599,563	--	1,599,563	460,563						
Transfers (out)	--	--	(620,000)	--	(620,000)	(620,000)						
Proceeds from the sale of assets	15,000	24,955	24,955	--	24,955	--						
Total other financing sources (uses)	1,146,000	1,163,955	1,004,518	--	1,004,518	(159,437)						
Net change in fund balance	(3,300,000)	(5,147,359)	260,921	--	260,921	5,408,280						
Fund balance - beginning	3,300,000	5,147,359	5,147,359	--	5,147,359	--						
Fund balance - ending	\$ --	\$ --	\$ 5,408,280	\$ --	\$ 5,408,280	\$ 5,408,280						
The notes to the financial statements are an integral part of this statement.												
PUTNAM COUNTY, WEST VIRGINIA STATEMENT OF REVENUES, EXPENDITURES AND CHANGES IN FUND BALANCE - BUDGET AND ACTUAL - COAL SEVERANCE TAX FUND For the Fiscal Year Ended June 30, 2023												
Budgeted Amounts		Actual Modified	Adjustments Budget	Actual Amounts Budget	Variance with Final Budget Positive (Negative)		7.05%	61.18%	43.30%	34.94%	72.76%	
Original	Final	Accrual Basis	Basis	Basis			98.17%	84.48%	89.31%	90.52%	80.20%	
REVENUES												
Taxes:												
Coal severance tax	\$ 100,000	207,954	\$ 200,957	\$ --	\$ 200,957	\$ (6,997)	Emergency Medical Services Retirement System Last 10 Fiscal Years					
Interest and investment earnings	--	--	485	--	485	485		2023	2022	2021	2020	2019
Total revenues	100,000	207,954	201,442	--	201,442	(6,512)	Government's proportion of the net pension liability (asset) (percentage)	4.167270%	6.228125%	6.826348%	6.708984%	6.614312%
EXPENDITURES							Government's proportionate share of the net pension liability (asset)	(24,754)	(1,128,225)	(80,210)	\$ (304,722)	\$ (110,724)
Current:							Government's covered-employee payroll	1,739,502	1,472,146	2,100,120	\$ 1,981,957	\$ 1,769,044
Health and sanitation	101,000	208,248	207,000	--	207,000	1,248						
Total expenditures	101,000	208,248	207,000	--	207,000	1,248						
Excess (deficiency) of revenues over expenditures	(1,000)	(294)	(5,558)	--	(5,558)	(5,264)						
OTHER FINANCING SOURCES (USES)												
Transfers in	--	--	--	--	--	--	Government's proportionate share of the net pension liability (asset) as a percentage of its covered-employee payroll Plan fiduciary net position as a percentage of the total pension liability	-1.42%	-76.64%	-3.82%	-15.37%	-6.26%
Transfers (out)	--	--	--	--	--	--		100.53%	117.92%	101.34%	105.65%	102.16%
Total other financing sources (uses)	--	--	--	--	--	--		2018	2017	2016	2015	2014
Net change in fund balance	(1,000)	(294)	(5,558)	--	(5,558)	(5,264)	Government's proportion of the net pension liability (asset) (percentage)	6.056250%	6.185264%	6.335671%	6.722811%	6.866168%
Fund balance - beginning	1,000	294	57,059	--	57,059	56,765	Government's proportionate share of the net pension liability (asset)	19,198	\$ 418,124	\$ 198,687	\$ 164,440	\$ 552,521
Fund balance - ending	\$ --	\$ --	\$ 51,501	\$ --	\$ 51,501	\$ 51,501	Government's covered-employee payroll	1,736,558	\$ 1,650,786	\$ 1,616,245	\$ 1,573,364	\$ 1,564,134
The notes to the financial statements are an integral part of this statement.												
PUTNAM COUNTY, WEST VIRGINIA STATEMENT OF FIDUCIARY NET POSITION CUSTODIAL FUNDS June 30, 2023												
ASSETS				Custodial Funds								
Non-pooled cash			\$ 5,618,791			Government's proportionate share of the net pension liability (asset) as a percentage of its covered-employee payroll Plan fiduciary net position as a percentage of the total pension liability	1.11%	25.33%	12.29%	10.45%	35.32%	
Total cash			5,618,791				99.56%	89.77%	94.78%	95.64%	84.20%	
Receivables:						PUTNAM COUNTY, WEST VIRGINIA SCHEDULE OF THE GOVERNMENT'S PROPORTIONATE SHARE OF THE NET OPEB LIABILITY For the Fiscal Year Ended June 30, 2023						
Taxes			2,651,426			Public Employees Insurance Agency Seven Fiscal Years*						
Total receivables			2,651,426				2023	2022	2021	2020		
Total assets			8,270,217			Government's proportion of the net pension liability (asset) (percentage)	0.142671476%	0.176172102%	0.180208642%	0.179320595%		
LIABILITIES						Government's proportionate share of the net pension liability (asset) liability	158,792	(52,384)	795,967	\$ 2,975,166		
Due to other governments			5,398,970			Government's covered-employee payroll	9,438,121	8,726,049	8,819,594	\$ 8,804,704		
Due to other funds			585,574									
Refunds payable to others			--									
Total liabilities			\$ 5,984,544									
NET POSITION						Government's proportionate share of the net pension liability (asset) as a percentage of its covered-employee payroll Plan fiduciary net position as a percentage of the total pension liability	1.68%	-0.60%	9.02%	33.79%		
Restricted for:							93.59%	101.81%	73.49%	39.69%		
Individuals, organizations and other governments			2,285,673				2019	2018	2017			
Total net position			2,285,673			Government's proportion of the net pension liability (asset) (percentage)	0.180025976%	0.167684163%	0.193645098%			
Total liabilities and net position			8,270,217			Government's proportionate share of the net pension liability (asset) liability	3,862,342	4,123,335	4,808,838			
The notes to the financial statements are an integral part of this statement.						Government's covered-employee payroll	8,642,583	8,236,362	8,017,858			
ADDITIONS:				Custodial Funds		Government's proportionate share of the net pension liability (asset) as a percentage of its covered-employee payroll Plan fiduciary net position as a percentage of the total pension liability	44.69%	50.06%	59.98%			
Property tax collections for other governments			\$ 53,387,771				30.98%	25.10%	21.64%			
Miscellaneous			4,405,506				* - Applicable information was available for six years for this schedule.					
Total additions			57,793,277			PUTNAM COUNTY, WEST VIRGINIA SCHEDULE OF THE GOVERNMENT CONTRIBUTIONS For the Fiscal Year Ended June 30, 2023 Public Employees Retirement System Last 10 Fiscal Years						
DEDUCTIONS:						Contractually required contribution	\$ 460,218	\$ 486,610	\$ 450,777	\$ 444,734	\$ 438,394	
Payment of property tax to other governments			53,387,771			Contributions in relation to contractually required contribution	(460,218)	(486,610)	(450,777)	(444,734)	(438,394)	
Miscellaneous			4,255,619			Contribution deficiency (excess)	\$ 0	\$ 0	\$ 0	\$ 0	\$ 0	
Total deductions			\$ 57,643,390			Government's covered-employee payroll Plan fiduciary net position as a percentage of the total pension liability	5,111,206	4,866,086	4,512,636	\$ 4,456,481	\$ 4,380,231	
Net increase (decrease) in fiduciary net position			149,887				9.00%	10.00%	9.99%	9.98%	10.01%	
Net position - beginning			2,135,787				2018	2017	2016	2015	2014	
Net position - ending			2,285,674			Contractually required contribution	\$ 484,437	\$ 526,223	\$ 594,506	\$ 600,591	\$ 612,305	
The notes to the financial statements are an integral part of this statement.						Contributions in relation to contractually required contribution	(484,437)	(526,223)	(594,506)	(600,591)	(612,305)	
PUTNAM COUNTY, WEST VIRGINIA SCHEDULES OF THE GOVERNMENT'S PROPORTIONATE SHARE OF THE NET PENSION LIABILITY For the Fiscal Year Ended June 30, 2023						Contribution deficiency (excess)	\$ 0	\$ 0	\$ 0	\$ 0	\$ 0	
Public Employees Retirement System Last 10 Fiscal Years						Government's covered-employee payroll Plan fiduciary net position as a percentage of the total pension liability	\$ 4,411,308	\$ 4,399,536	\$ 4,404,891	\$ 4,306,542	\$ 4,222,967	
2023		2022	2021	2020	2019		10.98%	11.96%	13.50%	13.95%	14.50%	
Government's proportion of the net pension liability (asset) (percentage)	0.3022211%	0.283275%	0.286786%	0.299075%	0.319274%							

LEGAL ADVERTISEMENT	LEGAL ADVERTISEMENT		LEGAL ADVERTISEMENT		LEGAL ADVERTISEMENT	LEGAL ADVERTISEMENT	LEGAL ADVERTISEMENT		LEGAL ADVERTISEMENT	
Administrative and general	--		3,500		3,500	OTHER FINANCING SOURCES (USES)				
Culture and recreation	472,491		--		472,491	Transfers in		1,078,183		335,268
Capital outlay	1,395,692		--		1,395,692	Transfers (out)		(771,781)		--
Debt service:						Total other financing sources (uses)		306,402		335,268
Interest	--		240,800		240,800	Net change in fund balances		(160,003)		91,287
Total expenditures	3,158,538		244,300		3,402,838	Fund balances - beginning		6,352,677		(468,721)
Excess (deficiency) of revenues over expenditures	(466,405)		(243,981)		(710,386)	Fund balances - ending		\$ 6,192,674		\$(377,434)

PUTNAM COUNTY, WEST VIRGINIA COMBINING BALANCE SHEET - NONMAJOR SPECIAL REVENUE FUNDS LFor the Fiscal Year Ended June 30, 2023													
	Dog and Kennel	General School	Magistrate Court	Worthless Check	Home Detention	Putnam Co. Fiduciary	Leased Land Preservation	Technology	Hotel/Motel	Recreation Enhancement	E-911 Wireless	Infrastructure	Building
ASSETS AND DEFERRED OUTFLOWS													
Assets:													
Current:													
Cash and cash equivalents	\$ 20,270	\$ 73,284	\$ --	\$ 2,151	\$ 3,451	\$ 3,683	\$ 15,262	\$ 226,014	\$ 79,325	\$ 67,921	\$ 342,894	\$ 2,200,000	\$ 269,388
Receivables:													
Taxes	--	--	--	--	--	--	--	--	--	--	--	--	--
Prepaid expenses	--	--	--	--	--	--	--	--	--	--	--	--	--
Restricted cash	46,090	--	--	--	--	--	--	--	--	--	--	--	--
Total assets	66,360	73,284	--	2,151	3,451	3,683	15,262	226,014	79,325	67,921	342,894	2,200,000	269,388
Deferred Outflows:	--	--	--	--	--	--	--	--	--	--	--	--	--
Total deferred outflows of resources	--	--	--	--	--	--	--	--	--	--	--	--	--
Total assets and deferred outflows of resources	\$ 66,360	73,284	--	2,151	3,451	3,683	15,262	226,014	79,325	67,921	342,894	2,200,000	269,388
LIABILITIES, DEFERRED INFLOWS AND FUND BALANCES													
Liabilities:													
Accounts payable	--	--	--	--	--	--	--	--	--	--	--	--	--
Due to:													
Other funds	--	--	--	--	--	--	--	--	--	--	--	--	--
Other governments	--	--	--	--	--	--	--	--	--	--	--	--	--
Total liabilities	--	--	--	--	--	--	--	--	--	--	--	--	--
Deferred Inflows:													
Unavailable revenue - taxes	--	--	--	--	--	--	--	--	--	--	--	--	--
Total deferred inflows of resources	--	--	--	--	--	--	--	--	--	--	--	--	--
Total liabilities and deferred inflows of resources	--	--	--	--	--	--	--	--	--	--	--	--	--
Fund balances:													
Restricted	66,360	73,284	--	2,151	3,451	3,683	15,262	226,014	79,325	67,921	342,894	2,200,000	269,388
Total fund balances	66,360	73,284	--	2,151	3,451	3,683	15,262	226,014	79,325	67,921	342,894	2,200,000	269,388
Total liabilities, deferred inflows and fund balance	66,360	73,284	--	2,151	3,451	3,683	15,262	226,014	79,325	67,921	342,894	2,200,000	269,388

	Water & Sewer	Assessor Valuation	Financial Stabilization	Concealed Weapons	Community Criminal Justice	State Drug Forfeiture	Federal Drug Forfeiture	PC Employee Benefit	COVID-19	ARPA - LACTF	Devonshire TIF	Fraziers Bottom TIF	Total Nonmajor Special Revenue Funds
ASSETS AND DEFERRED OUTFLOWS													
Assets:													
Current:													
Cash and cash equivalents	\$ 661,438	\$ 667,065	\$ 502,564	\$ 85,476	\$ 524,019	\$ 37,088	\$ 91,822	\$ 183,928	\$ --	\$ 50,000	\$ 444	\$ 132,115	\$ 6,239,602
Receivables:													
Taxes	--	--	--	--	--	--	--	--	--	--	--	114	114
Prepaid expenses	--	--	--	--	3,396	--	--	28,228	--	--	--	--	31,624
Restricted cash	--	--	--	--	--	--	--	--	--	--	--	--	46,090
Total assets	661,438	6 667,065	502,564	85,476	527,415	37,088	91,822	212,156	--	50,000	444	132,229	6,317,430
Deferred Outflows:	--	--	--	--	--	--	--	--	--	--	--	--	--
Total deferred outflows of resources	--	--	--	--	--	--	--	--	--	--	--	--	--
Total assets and deferred outflows of resources	\$ 661,438	\$ 667,065	\$ 502,564	\$ 85,476	\$ 527,415	\$ 37,088	\$ 91,822	\$ 212,156	\$ --	\$ 50,000	\$ 444	\$ 132,229	\$ 6,317,430
LIABILITIES, DEFERRED INFLOWS AND FUND BALANCES													
Liabilities:													
Accounts payable	--	10,109	--	--	1,832	--	--	--	--	--	--	--	11,941
Due to:													
Other funds	--	65,982	--	12,639	32,290	--	--	--	--	--	--	--	110,911
Other governments	--	--	--	1,815	--	--	--	--	--	--	--	--	1,815
Total liabilities	--	76,091	--	14,454	34,122	--	--	--	--	--	--	--	124,667
Deferred Inflows:													
Unavailable revenue - taxes	--	--	--	--	--	--	--	--	--	--	--	89	89
Total deferred inflows of resources	--	--	--	--	--	--	--	--	--	--	--	89	89
Total liabilities and deferred inflows of resources	--	76,091	--	14,454	34,122	--	--	--	--	--	--	89	124,756
Fund balances:													
Restricted	661,438	590,974	502,564	71,022	493,293	37,088	91,822	212,156	--	50,000	444	132,140	6,192,674
Total fund balances	661,438	590,974	502,564	71,022	493,293	37,088	91,822	212,156	--	50,000	444	132,140	6,192,674
Total liabilities, deferred inflows and fund balances	\$ 661,438	\$ 667,065	\$ 502,564	\$ 85,476	\$ 527,415	\$ 37,088	\$ 91,822	\$ 212,156	\$ --	\$ 50,000	\$ 444	\$ 132,229	\$ 6,317,430

PUTNAM COUNTY, WEST VIRGINIA

COMBINING STATEMENT OF REVENUES, EXPENDITURES

AND CHANGES IN FUND BALANCES -

NONMAJOR SPECIAL REVENUE FUNDS

For the Fiscal Year Ended June 30, 2023

	Dog and Kennel	General School	Magistrate Court	Worthless Check	Home Detention	Putnam Co. Fiduciary	Leased Land Preservation	Technology	Hotel/Motel	Recreation Enhancement	E-911 Wireless	Infrastructure	Building
REVENUES													
Taxes:													
Ad valorem property taxes	\$ --	\$ --	\$ --	\$ --	\$ --	\$ --	\$ --	\$ --	\$ --	\$ --	\$ --	\$ --	\$ --
Hotel occupancy tax	--	--	--	--	--	--	--	--	409,430	--	--	--	--
Animal tax	11,062	--	--	--	--	--	--	--	--	--	--	--	--
Intergovernmental:													
Federal	--	--	--	--	--	--	--	--	--	--	--	--	--
State	--	--	--	--	--	--	--	--	--	--	--	--	--
Charges for services	63,519	--	--	--	60,294	--	--	--	--	--	--	--	--
Fines and forfeits	--	143,601	23,046	300	--	--	--	--	--	--	--	--	--
Interest and investment earnings	389	169	47	7	--	105	152	844	266	237	1,202	--	449
Refunds	--	--	--	--	--	--	--	--	--	--	--	--	--
Reimbursements	--	--	--	--	--	--	--	--	--	--	--	--	--
Contributions and donations	3,324	--	--	--	--	--	--	--	--	--	--	--	--
Miscellaneous	464	--	--	--	540	53,397	8,985	--	--	--	--	--	775,383
Total revenues	78,758	143,770	23,093	307	60,834	53,502	9,137	844	409,696	237	1,202	--	775,832

EXPENDITURES													
Current:													
General government	--	15,410	--	--	--	6,013	30,000	24,328	--	--	--	--	--
Public safety	5,713	--	--	--	--	--	--	--	--	--	--	--	--
Health and sanitation	--	--	--	--	--	--	--	--	--	--	--	--	--
Culture and recreation	--	--	--	--	--	--	--	--	369,250	103,241	--	--	--
Capital outlay	--	--	-	--	--	--	--	47,042	--	--	--	--	1,348,650
Total expenditures	5,713	15,410	--	--	--	6,013	30,000	71,370	369,250	103,241	--	--	1,348,650
Excess (deficiency) of revenues over expenditures	73,045	128,360	23,093	307	60,834	47,489	(20,863)	(70,526)	40,446	(103,004)	1,202	--	(572,818)
OTHER FINANCING SOURCES (USES)													
Transfers in	--	--	--	--	--	--	--	--	--	116,250	--	--	250,000
Transfers out	(70,650)	(116,855)	(23,093)	--	(58,500)	(44,500)	--	--	(71,250))	--	--	--	--
Total other financing sources (uses)	(70,650)	(116,855)	(23,093)	--	(58,500)	(44,500)	--	--	(71,250)	116,250	--	--	250,000
Net change in fund balances	2,395	11,505	--	307	2,334	2,989	(20,863)	(70,526)	(30,804)	13,246	1,202	--	(322,818)
Fund balances - beginning	63,965	61,779	--	1,844	1,117	694	36,125	296,540	110,129	54,675	341,692	2,200,000	592,206
Fund balances - ending	66,360	73,284	--	2,151	3,451	3,683	15,262	226,014	79,325	67,921	342,894	2,200,000	269,388

	Water & Sewer	Assessor Valuation	Financial Stabilization	Concealed Weapons	Community Criminal Justice	State Drug Forfeiture	Federal Drug Forfeiture	PC Employee Benefit	COVID-19	ARPA - LACTF	Devonshire TIF	Fraziers Bottom TIF	Total Nonmajor Special Revenue Funds
REVENUES													
Ad valorem property taxes	\$ --	\$ 675,871	\$ --	\$ --	\$ --	\$ --	\$ --	\$ --	\$ --	\$ --	\$ --	\$ 14,903	\$ 690,774
Hotel occupancy tax	--	--	--	--	--	--	--	--	--	--	--	--	409,430
Animal tax	--	--	--	--	--	--	--	--	--	--	--	--	11,062
Intergovernmental:													
Federal	--	--	--	--	--	--	--	--	--	50,000	--	--	50,000
State	--	--	--	--	130,000	--	--	--	--	--	--	--	130,000
Charges for services	--	18,168	--	19,133	27,075	--	--	--	--	--	--	--	188,189
Fines and forfeits	--	--	--	--	--	--	--	--	--	--	--	--	166,947
Interest and investment earnings	2,260	2,862	1,754	316	1,795	--	--	456	--	--	39	453	13,802
Refunds	--	--	--	--	--	40	--	--	--	--	--	--	40
Reimbursements	--	--	--	--	--	--	2,000	--	--	--	--	--	2,000
Contributions and donations	--	--	--	--	--	--	--	--	--	--	--	--	3,324
Miscellaneous	--	1,116	--	--	25,447	8,200	34,854	118,179	--	--	--	--	1,026,565
Total revenues	2,260	698,017	1,754	19,449	184,317	8,240	36,854	118,635	--	50,000	39	15,356	2,692,133
EXPENDITURES													
Current:													
General government	--	658,146	--	--	--	--	--	107,650	--	--	--	--	841,547
Public safety	--	--	--	35,837	361,869	3,063	395	--	--	--	--	--	406,867

LEGAL ADVERTISEMENT		LEGAL ADVERTISEMENT		LEGAL ADVERTISEMENT		LEGAL ADVERTISEMENT		LEGAL ADVERTISEMENT		LEGAL ADVERTISEMENT	
U. S. Department of the Treasury						Program Title					
Direct Programs: Program Title						Emergency Management Performance Grant		97.042	20-EMPG-40	81,241	
American Rescue Plan Act (ARPA)		21.027	N/A	5,381,424	Hazard Mitigation Grant		97.039	DR-4221	174,975		
Local Assistance and Tribal Consistency Fund (LACTF)		21.032	LACTF-2601	-	Homeland Security Grant Program		97.067	21-SHS-03	2,036		
Total U. S. Department of the Treasury					5,381,424	Total U.S. Department of Homeland Security					42,357
U.S. Department of Homeland Security					TOTAL FEDERAL AWARDS EXPENDITURES					\$ 5,804,046	
Pass-through Programs From: West Virginia Office of Emergency Services						The accompanying notes are an integral part of this schedule.					
VENDOR'S NAME	CLASS CODE	AMOUNT	COURTYARD BY MARRIOTT	B	163.52	IGNITE ATHLETICS	F	5,000.00	ORKIN	B	576.09
AARP SUPPLEMENTAL BY UNITED HEALTHCARE	G	86.28	COVETRUS	C	9,086.26	IMMIXTECHNOLOGY, INC	B	5,384.19	OVERSTOCK.COM	C	756.30
AB CONCRETE SOLUTIONS	D	30,000.00	CRAIG & SON TREE COMPANY	B	1,000.00	INDEED	B	941.28	PACE SYSTEMS, INC	B	1,827.00
ABSTEN & SONS, LLC	B	19,655.55	CRAIG, DAVID	G	100.00	INDIGITAL	B	9,169.85	PARKINS, JENNIFER	B	34.38
ABSURE, CHRISTOPHER	G	3.50	CRAIGO, ANTHONY	C	283.09	INDUSTRIAL NETWORKING	B	2,573.32	PARLIAMENT MARKETING GROUP	B	9,000.00
ACE SERVICES	B	1,385.00	CRANE, FARRAH D	B & C	549.65	INSTITUTE POLICE TECH	B	1,390.00	PARSONS, DOUG	B & C	2,960.32
ACI LLC	C	2,333.00	CRANE EDGE LLC	B	928.00	INTERCONTINENTAL HOTEL, THE	B	335.58	PARSONS, JASON	B	48.71
ADDAIR ENTSMINGER PLLC	B	3,475.00	CREATIVE FORMS & CONCEPTS	C	1,896.82	INTERNATIONAL ASSOC OF ASSESSING OFFICERS	B	240.00	PASS FIRE PROTECTION	B	2,815.00
ADKINS, ANTHONY	C	535.76	CRICKET WIRELESS	B	746.32	INTERNATIONAL TRAUMA LIFE SUPPORT	B	1,001.06	PAULEY, BRANDON	B	278.25
ADKINS, JANET	G	285.00	CROSS BREED HOLSTERS	C	116.49	INTERNATIONAL BUSINESS GROUP	B	400.00	PAULS FOOD MART	C	50.31
ADOBEE SYSTEMS	B	2,928.50	CROWN AWARDS	C	258.92	ISLAND BUSINESS GROUP	B	400.00	PAYNE, BRENT	C	87.45
ADORAMA	C	3,156.00	CUMMINS SALES AND SERVICE	B, C, & D	29,686.78	J. D. POWER	C	1,655.60	PEBSCO-NATIONWIDE RET SOLUTIONS	A	81,836.00
ADVANCE AUTO PARTS	C	4,303.63	DAIRY MART	C	50.00	J P COOKE COMPANY	C	51.95	PEERLESS BLOCK & BRICK	C	159.20
ADVANTAGE BUSINESS CONNECTIONS	C	450.00	DAVEY TREE EXPERT CO., THE	B	7,904.00	JAB HOLDINGS LLC	B	1,092.75	PENN CARE MEDICAL PRODUCTS	C	8,785.56
AIRBNB	B	3,098.76	DAVID SMITH FRAME & BODY	B	20,417.63	JACOBS, GARY	G	82.46	PEOPLEFACTS, LLC	B	14.27
AIRGAS USA, LLC	B	742.34	DAVIS, ANTHONY & PENNI	D	171,944.00	JASPER ENGINES & TRANSMISSIONS	C	2,636.00	PETCO	C	76.97
AIR TECH	B & C	13,940.94	DAVIS, JONATHAN	B	1,026.05	JEFFERDS CORPORATION	B	1,049.05	PET AND VET	C	57.13
AJ ALLEGHENY SYSTEMS	B	1,315.00	DAYS HOTEL	B	101.95	JGPR ACADEMY	B	398.00	PFC PRODUCTS	C	458.00
ALADTEC, INC.	B	7,006.00	DAYS INN	B	181.62	JVIDEN, ALEX	C	121.25	PFC TRAINING	B	950.00
ALDRIDGE, ROY	G	63.05	DE LAGE LANDEN FINANCIAL SERVICES	B	24,456.54	JVIDEN COURT REPORTING	B	410.05	PHYSICAL EXAMS INC	B	1,303.00
ALERE TOXICOLOGY SERVICES	B	205.50	INC.	B	47,041.93	JOHN E. REID & ASSOCIATES	B	630.00	PILOT TRAVEL CENTERS	C	2,894.58
ALL AMERICAN UNIFORM	C	17,382.56	DE LAGE LANDEN PUBLIC FINANCE LLC	D	397.54	JOHNSON, PATRICIA	A	53.07	PITCHFORD, SHEILA M.	B	13.75
ALLIANZ GLOBAL ASSISTANCE	B	97.88	DEBORAD, LISA	A & B	20,081.89	JOHNSON CONTROLS	B	329.40	PITNEY BOWES	B & C	9,364.71
ALLUMS, TERRY	G	3.50	DELL	D	20,081.89	JONES & BARTLETT LEARNING	C	8,018.11	PIZZA HUT	C	133.85
ALPHA TECHNOLOGIES	B, C & D	4,921,474.95	DELUXE BUSINESS CHECKS	C	240.26	JUDICIAL DIALOG SYSTEMS	B	6,620.07	PLATTE, TERESA JOY	B	1.88
ALVIS, NOAH	B & C	486.68	DEMUTH, CONNIE D.	B	2,401.05	KABAR	C	87.29	POCA VALLEY BANK, THE	B	4.01
AMAZON	C	31,599.16	DETECTACHEM	C	406.45	KAHOOT	B	120.00	POLICE EQUIPMENT WORLDWIDE	C	233.55
AMERICAN AIRLINES	B	4,507.29	DEVONSHIRE TIF ACCOUNT	E	335,268.07	KALE, GARY	B	9,000.00	POTTORFF, JOHN	C	89.99
AMERICAN FAMILY LIFE	A	23,947.25	DHHR BUREAU FOR MEDICAL SERVICES	B	30.68	KANAWHA PUTNAM EMERGENCY PLANNING COMM	E	6,000.00	POWER DMS INC	B	1,197.00
AMERICAN HEART ASSOCIATION	B & C	1,000.20	DIGITAL COMPLIANCE	B	59.98	KANAWHA SHERIFF'S OFFICE	B	50.00	PREMIER CONSTRUCTION GROUP	D	332,323.32
AMERICAN UNIFORM SALES	C	1,769.34	DILLON, AIMEE	A	302.39	KARNES, SCOTT	C	235.73	PRESTERA CENTER	B	480.00
AMOCO	C	50.00	DILLON, RICK	B	254.38	KARR, JENNIFER	B	408.20	PRESTO DIRECT LLC	C	116.39
AMOS, BARBARA	B	18.75	DIVISION OF JUSTICE & COMM SERVICES	B	44.00	KELLER SURVIVAL	C	3,095.23	PRICE, COURTNEY B. CCR	B	208.05
AMSCOPE	C	174.89	DIXON, SCOTT	A	92.35	KESSLER, CAITLIN L.	B	11.00	PRINTER SUPPLIES AND MORE	C	195.00
ANDREW'S BOOTS & WORKWEAR	C	4,308.10	DMV DATAUSA.COM	B	72.85	KING SIGNS	C	1,202.95	PROFESSIONAL FLOOR & WALL	D	60,065.85
ANIMAL CARE EQUIPMENT & SERVICES, INC.	C	1,492.64	DODSON PEST CONTROL	B	2,221.00	KING TIRE SERVICE	C	4,411.60	PROFORMA	C	311.42
ANNA'S ALTERATIONS	B	1,958.00	DOHM CYCLES	D	22,928.00	KINSER, MARY	B	31.25	PROJECT LIFESAVER INTERNATIONAL	C	2,269.96
APCO INTERNATIONAL, INC.	B & C	12,673.99	DOLIN, DAVID	B	206.50	KIPLING SHOE COMPANY	C	215.04	PROSOURCE	B	5,252.48
APPALACHIAN POWER	B	222,116.51	DOLLAR GENERAL	C	299.62	KNIGHTHORST SHREDDING	B	580.90	PROS RF	B	41,300.00
APPALACHIAN SIGNALS & PRODUCTS	B & C	3,241.31	DONOHUE, BRIAN	C	9.00	KNOX COMPANY, THE	C	576.00	PUBLIC AGENCY TRAINING	B	350.00
APPALACHIAN TIMING GROUP	B	543.00	DROPBOX BUSINESS	B	63.55	KOMAX BUSINESS SYSTEM	B, C, & D	34,133.55	PUBLIC EMPLOYEES INSURANCE ASSOC	A	1,571,553.44
APPALACHIAN TIRE PRODUCTS	C	1,692.52	DUDLEY, DAVE	B	113.50	KRISPY KREME	B	115.55	PULLIN, FOWLER, FLANAGAN, BROWN & POE	B	2,039.75
APPLE	C	423.99	DUNHAM ROCKPORT	C	44.98	KROGER FUEL	C	4,313.80	PUMPTech INC.	B	3,255.00
APRIL'S ALTERATIONS	B	1,877.50	EARL'S AUTO PARTS	C	17,100.23	KUHN, MICHELE A.	B	31.25	PUTNAM CHAMBER OF COMMERCE	B	1,225.00
ART OF TINT	B	140.00	EAST COAST TEES	C	10,025.62	LAMAR PACKAGING SUPPLIES	C	557.30	PUTNAM COUNTY 4-H LEADERS	E	10,000.00
ASHWORTH, PATTY	B	7.50	EASTER, SANDRA	G	255.00	LANCASTER, KATHLYN	G	255.00	PUTNAM COUNTY BOARD OF EDUCATION	B	2,553.70
ASSOCIATION OF STATE FLOOD PLAIN MANAGERS	B	255.00	EBAY	C	1,087.53	LAURA COX PLAN AND DESIGN	B	7,250.00	PUTNAM COUNTY BUILDING COMMISSION	E	407,000.00
ASSOCIATION OF WV ASSESSORS	B	1,160.00	EBE INVESTMENTS	B	26,000.00	LAW ENFORCEMENT RISK MGMT	B	175.00	PUTNAM COUNTY BUILDING FUND	E	250,000.00
AT&T	B	65,588.87	EDPUZZLE, INC.	B	150.00	LAWSON, KEVIN	B	306.02	PUTNAM COUNTY COMM. CRIMINAL JUSTICE FUND	B	200,000.00
ATLAS GEOGRAPHIC	B	4,800.00	EDWARDS, TYSON	B & C	1,704.00	LAWSON PRODUCTS, INC.	C	745.49	PUTNAM COUNTY DEPUTY SHERIFF'S SSOC.	A	6,052.00
AUTEL US INC	C	2,745.40	EGGLETON, ROBERT L.	B	1,079.24	LEADSONLINE	B	2,848.00	PUTNAM COUNTY DEVELOPMENT AUTHORITY	E	170,000.00
AUTOZONE, INC.	C	11,075.55	ELEANOR FOOD MART	C	1,856.29	LEE GRAPHICS PRINTING AND	C	89.58	PUTNAM COUNTY EMPLOYEE BENEFIT FUND	A	234,183.50
AVENU INSIGHTS & ANALYTICS	B	12,509.91	ELECTION SYSTEMS AND SOFTWARE	B & C	93,285.06	LEEG, FLOYD	G	285.00	PUTNAM COUNTY FAIR BOARD	E & F	16,889.94
AVIS	B	750.11	ELECTRONIC SERVICES</								

LEGAL ADVERTISEMENT		LEGAL ADVERTISEMENT	LEGAL ADVERTISEMENT	LEGAL ADVERTISEMENT	LEGAL ADVERTISEMENT
NOTICE IS HEREBY GIVEN THAT TAX LIENS FOR FOLLOWING DESCRIBED TRACTS OR LOTS OF LAND OR UNDIVIDED INTERESTS THEREIN IN THE COUNTY OF PUTNAM WHICH ARE DELINQUENT FOR THE NONPAYMENT OF TAXES FOR THE YEAR 2022, WILL BE OFFERED FOR SALE BY THE UNDERSIGNED SHERIFF TO THE WEST VIRGINIA STATE AUDITOR, IF NOT PAID BY OCTOBER 31, 2023. AFTER OCTOBER 31, 2023, NO PAYMENT FOR DELINQUENT OR CURRENT YEAR TAXES ON THE SAME ACCOUNT WILL BE ACCEPTED BY THE SHERIFF. ALL DELIQUENT REAL ESTATE ACCOUNTS MUST BE REDEEMED FROM THE STATE AUDITOR.					
DISTRICT-01-BANCROFT TOWN					
TICKET	TAXPAYER NAME	PROPERTY DESCRIPTION	TOTAL DUE		
0000000039	CHEEKS WILLIAM CURTIS JR ET UX	0.62 AC (CALC) BLK 6 BANCROFT	224.49		
0000000081	GAY WILLIAM R ET UX	LOTS 95, 96, 97 BANCROFT	168.90		
0000000088	HACKETT JOHN A ET UX	LOTS 180, 181, 182 & 183 E PLY	1268.43		
0000000135	MCLAUGHLIN ROBERT K II	0.058 AC BANCROFT	412.93		
0000000148	PHALEN CHARLES W	LOTS 1 & 2 BLK 1 BANCROFT	680.19		
0000000184	WHITTINGTON JEFFREY	LOTS 153 & 154 E PLYM	600.67		
0000000185	WHITTINGTON JEFFREY	LOT 152 & S 1/2 LOT 155 E PLYM	122.85		
DISTRICT-02-BUFFALO					
TICKET	TAXPAYER NAME	PROPERTY DESCRIPTION	TOTAL DUE		
0000000262	ABSTEN EDWARD L	12.783 AC LITTLE BUFFALO	445.41		
0000000278	ADKINS THOMAS A	LOTS 23 & 28 OAKRIDGE	130.52		
0000000328	ATHENS GRACIE L	LOT 9 (5 AC) MOUTH OF BUFFALO	883.77		
0000000329	ATHENS TOMMIE AND GRACIE	ROYALTIES IRA D BARTRAM	87.12		
0000000350	BARNETTE CYNTHIA M	PARCEL A (16.62 AC) & TRACT 1	695.09		
0000000367	BLACK DELLA	8/10 INT 95 AC WHITE PINE	1376.71		
0000000370	BLACKBURN FRED THOMAS	5.39 AC W SIDE GREAT KAN RIVER	421.42		
0000000380	BLAKE JAMES & TRACY	PARCEL A (24.23 AC) TURKEY	1486.26		
0000000383	BLANKENSHIP MARGIE L ET AL	3,737 SQ FT ROBERTSBURG	170.30		
0000000404	BOGGESS BRIAN J	LOT 1 MIDWAY FRUTH ADD	320.34		
0000000438	BRADFIELD FAMILY TRUST	4/13/99 8.16 ACRES 18 MILE CRK	176.92		
0000000471	BURTON DENNIS M	19.715 AC OHIO 18 MILE CRK	93.22		
0000000473	BURTON DENNIS M	25 AC & 11.25 AC OHIO 18 MILE	325.47		
0000000543	CAVENDER DALE JANE & JEFFERY D	65.75 AC LUKES BRANCH	1172.48		
0000000564	COBB DORSEL JR	98.5 AC BIG BUFFALO	1164.69		
0000000565	COBB DORSEL JR	1 AC	76.23		
0000000566	COBB DORSEL JR	3.41 ACRES BIG BUFFALO	1282.88		
0000000567	COBB DORSEL JR	MIN 1/2 98.50 AC & 1 AC BIG	93.84		
0000000568	COBB DORSEL JR	ROYALTIES PUTNAM NATURAL GAS C	161.23		
0000000583	COBB THOMAS	ROYALTIES PUTNAM NATURAL	85.28		
0000000602	CONNELL NANCY W	ROYALTIES B&F COMPANY LLC	92.81		
0000000604	COOPER EMMA	ROYALTIES B&F COMPANY	147.48		
0000000634	CRAFTS WANDA GATES	ROYALTIES FROM MOUNTAINEER GAS	76.75		
0000000638	CRAIG ANNA MAE	LOTS 3, 4 & 5 MIDWAY	573.56		
0000000639	CRAIG ANNA MAE	LOTS 8, 9, 10, 11, & 12	510.83		
0000000657	CRAIG RHONDA D	LOTS 16 & 17 FRUTH ADD TO	650.00		
0000000681	CURRY DORTHA	1/3 OF 180 AC MIN LITTLE BUFF-	99.03		
0000000892	FROIDEVEAUX WINNIE	.118 AC	76.23		
0000000936	GODDARD MARY	ROYALTIES NYTIS EXPLORATION CO	73.12		
0000001027	HARDWICK WILLIAM J	5.12 AC RT 10	445.76		
0000001045	HARRISON BEVERLY L	10.86 AC STAVE BR RD	784.51		
0000001061	HAYES ELDON	LOT 4 (3.98 ACRES)	330.47		
0000001089	HENSON GEORGE S	1/2 INT IN 9.075 AC 18 MILE	128.30		
0000001106	HERDMAN DONNIE D ET UX	2.85 AC ROBERTSBURG	410.64		
0000001107	HERDMAN DONNIE D ET UX	.25 AC ROBERTSBURG	149.17		
0000001164	HOLSTEIN MICHAEL TED	0.25 AC ISAACS BRANCH	175.74		
0000001165	HOLSTON REBECCA	1.26 AC PARCEL (PRT 8.1 AC	78.56		
0000001166	HOLSTON REBECCA	PARCEL (2.20 AC) LIME KILN FRK	126.76		
0000001227	JIVIDEN O L ET AL	1/2 OF 50 AC MIN BAILES LD	75.97		
0000001238	JOHNSON GILDA JEAN	47.50 AC WHITE PINE	1237.31		
0000001239	JOHNSON GILDA JEAN	47.50 AC WHITE PINE	412.65		
0000001240	JOHNSON GILDA JEAN	47.50 AC WHITE PINE	412.65		
0000001260	KATHERINE B GILTINAN TRUST	INT IN MIN 16.75 AC & 1,047 AC	73.12		
0000001308	KNAPP PHYLLIS M	ROYALTIES FROM PEAKE ENERGY	74.41		
0000001317	KUHL CHARLES F JR & MAGGIE J	59.89 AC 18 MILE CRK	353.18		
0000001350	LEWIS ALEXIS	MIN RESERVED 16 ACRES	76.75		
0000001366	LINVILLE SCOTT W	LOT 32 OAKRIDGE SUBD	125.99		
0000001367	LINVILLE SCOTT W	LOT 33 OAKRIDGE SUBD	136.86		
0000001368	LINVILLE SCOTT W	LOT 34 OAKRIDGE SUBD	127.53		
0000001420	MARTIN DIXIE C	1.658 ACRES	582.78		
0000001451	MCCORMICK BRIAN W ET UX	10.7 AC 18 MILE CRK	415.42		
0000001493	MOORE BARBARA A	10.964 AC PLINY	412.93		
0000001494	MOORE BARBARA A	.08 AC PLINY	70.77		
0000001497	MOORE HUEY & JOSEPH L	23.5 AC DUNLAP BR	408.99		
0000001498	MOORE HUEY & JOSEPH L	36.94 AC TRACT 5	520.94		
0000001499	MOORE HUEY & JOSEPH L MOORE	23 1/2 AC DUNLAP BR	228.60		
0000001502	MOORE JOSEPH L	TRACT 1 (1.97 AC) 18 MI CRK	150.86		
0000001503	MOORE JOSEPH L	ROYALTIES MOUNTAINEER GAS	73.12		
0000001505	MORGAN DAWN R ET AL	0.567 AC OR 24,696.23 SQ FT	924.20		
0000001523	MYCUMORTGAGE LLC	LOT 8-A MIDWAY	1019.20		
0000001623	ONESTINGHEL FRANCIS E	INT IN MIN 16.75 AC & 1,047 AC	73.12		
0000001656	PAXSON DAVID E ET UX	2 AC NR PLINY	1295.99		
0000001657	PAXSON MARY LOU GRITT	LOT 6	286.14		
0000001658	PAXSON MARY LOU GRITT	LOT 7	259.71		
0000001659	PAXSON MARY LOU GRITT	PAR 1 LOTS 13,14 &	1761.81		
0000001665	PEARSON RICK	1/3 INT 90.15 AC WADE &	81.29		
0000001672	PERKINS LENORE FRANCES	1 AC MIN	73.12		
0000001680	PHILO JOANNE KNAPP ET AL	14.62 AC ARBUCKLE CRK	77.01		
0000001698	R & R VENTURES LLC	3.80 ACRES REV PARCEL A	2742.99		
0000001752	REEVES CHARLES J	10.7 AC 18 MILE CRK	250.90		
0000001790	ROWAN JAMES & SHERRI	24.432 AC HONEY CUT	596.93		
0000001791	ROWAN JAMES & SHERRI	0.08 AC EVERGREEN RD	82.35		
0000001811	SAYRE MORGAN JOSEPH	2.25 AC 18 MILE CRK	288.49		
0000001813	SCARBERRY MARGARET IRENE ET AL	4/7 OF 65.75 AC MIN RESERVED	88.14		
0000001841	SINGLETON GARY E ET UX	8.768 AC HONEY CUT	514.00		
0000001842	SINGLETON GARY ET AL	1.999 AC	130.90		
0000001848	SLAUBAUGH SHAWN DAVID &	8.35 AC 18 MILE CRK	178.86		
0000001925	STANLEY HILDA J	ROYALTIES NYTIS EXPLORATION CO	73.12		
0000001926	STANLEY MICHAEL L	ROYALTIES NYTIS EXPLORATION CO	73.12		
0000001932	STENGER JOHN L	INT IN MIN 16.75 AC & 1,047 AC	73.12		
0000001934	STEVENS FRANKLIN R	ROYALTIES PUTNAM NATURAL GAS C	73.12		
0000001955	STOVER HERBERT OTTIE JR	18.5 AC KAN RIVER	485.96		
0000001962	STOVER TIMOTHY	PARCEL 1 (1.09 ACRES)	313.10		
0000002034	TUCKER ALLEN	0.86 AC ROBERTSBURG	90.21		
0000002088	WALKER IVAL AGENT	ROYALTIES FROM PENN VIRGINIA	73.63		
0000002114	WASHINGTON DWAYNE R &	33 AC 25 MILE	3747.84		
0000002115	WASHINGTON DWAYNE R &	PARCEL A (20.40 AC)	236.74		
0000002116	WASHINGTON DWAYNE R ET UX	PARCEL 208 X 416 EVERGREEN	780.62		
0000002175	WILCOXEN JEFFERY ALLEN	5.96 AC EVERGREEN ROAD	279.67		
0000002198	WILMOT MICHELLE ET AL	.25 AC ROBERTSBURG	1010.75		
0000002201	WILSON MICHAEL S	20% INT IN 25 AC MIN	73.12		
0000002202	WILSON MICHAEL S	20% INT IN 25 AC MIN	73.12		
0000002203	WILSON MICHAEL S	20% INT IN 1 AC MIN	73.12		
0000002204	WILSON MICHAEL S	20% INT IN 50 AC MIN	74.92		
0000002239	WRIGHT JEFFREY A ET AL	5.29 AC WHITE PINE CRK	691.11		
0000002249	YOUNG KATHY L	32.5 AC	393.45		
DISTRICT-03-BUFFALO TOWN					
TICKET	TAXPAYER NAME	PROPERTY DESCRIPTION	TOTAL DUE		
0000002485	BAYS PHYLLIS M	LOT 16 CROSS CREEK VILLAGE	614.47		
0000002499	BIAS TIMOTHY E	PRT LOT 19 NARRETT'S ADD	265.26		
0000002523	BUCK ROBERT M	10,800 SQ FT KAN RIVER	505.19		
0000002565	CASTO JOEY S	LOT B	552.52		
0000002575	COBB CYNTHIA M	10449.93 SQ FT HIGH STREET	1813.53		
0000002593	CONLEY DAVID & LESLIE	PRT LOT 57 (148.8 X 112)	576.93		
0000002594	CONLEY IMOGENE B & DAVID A	.803 AC (175 X 200) NR BUFFALO	699.57		
0000002600	COULSON JESSICA ET AL	PARCEL A & B (0.56 AC)	1564.46		
0000002664	FERGUSON JAMES C ET UX	LOT 8 SANDSTONE SUBD	423.59		
0000002691	GRADY LILLIAN MARIE	PRT 0.29 AC (LOTS 75 & 76 & PR	100.36		
0000002718	HENSON JAMES	LOT 23 SEC 2 NORTH PARK	132.55		
0000002739	HIGGINBOTHAM STEVEN L	LOTS 17 & 18 HERDMAN SUBD	607.90		
0000002767	HUNDLEY FAYE LOUISE	.294 AC	238.95		
0000002858	LRD INC	130.6, 391.2 & 13,747 SQ FT	4645.39		
0000002859	LRD INCORPORATED	LOT 41 1/2 (43,180 SQ FT)	522.47		
0000002863	LUIKART JOHN A ET UX	LOT 27 SEC II NORTH PARK	1073.51		
0000002868	MARTIN HOWARD W ET AL	LOTS 23 & 24 HERDMAN ADD	340.99		
0000002887	MCCLASKEY TAMMY JO	LOT 22 CROSS CREEK VILLAGE	917.68		
0000002888	MCCLASKEY TAMMY JO	LOT 23 CROSS CREEK VILLAGE	187.35		
0000002954	RAYNES MARY	PARCEL	1268.77		
0000002987	RMB HOLDINGS LLC	PRT LOTS 11, 12, & PRT OF PRT	362.27		
0000002988	RMB HOLDINGS LLC	PRT LOT 17 BLK 9 EAST	76.44		
0000002989	RMB HOLDINGS LLC	LOT 18 BLK 9 E BUFFALO	104.93		
0000002990	RMB HOLDINGS LLC	5 TRACTS BLK 9 (160'X100')	512.08		
0000003035	SPENCER ROSELEA	6,000 SQ FT	248.97		
0000003085	VOREH JEREMIAH	LOT 23 HERDMAN SUBD	380.72		
0000003106	WHITTINGTON CHARLES O SR ET AL	LOTS 11, 12, 13 & 14 BLK 8 E	117.07		
DISTRICT-04-CURRY					
TICKET	TAXPAYER NAME	PROPERTY DESCRIPTION	TOTAL DUE		
0000003240	ADKINS CHESTER	ROYALTIES JOHN DIAL & CORE APP	73.12		
0000003255	ADKINS ERIC N	1.489 ACRES	969.46		
0000003294	AEH ROYALTY COMPANY	ROYALTIES CABOT OIL & GAS	74.41		
0000003313	ALFORD FRANKLIN D	ROYALTIES CHESAPEAKE APPALACHI	73.12		
0000003323	ALLEN DARRELL L ET AL	1/6 OF 1/2 OF 20 AC MIN BUFF	73.12		
0000003368	ANCELL REBA N	ROYALTIES CORE APPALACHIA	73.12		
0000003394	ARNOLD EVELYN MARIE	ROYALTIES CHESAPEAKE APPALACHI	73.12		
0000003405	ASHWORTH DAVID	ROYALTIES CORE APPALACHIA	73.12		
0000003410	ASHWORTH KYLE	ROYALTIES COLUMBIA NATURAL RES	73.12		
0000003414	ASHWORTH RAY	ROYALTIES COLUMBIA NATURAL RES	73.12		
0000003419	ATWOOD DEMMIE JEWELL	ROYALTIES COLUMBIA NATURAL RES	73.12		
0000003432	BAILEY AVONELLE	ROYALTIES FROM COOPER GAS	73.12		
0000003463	BALLARD DAVID MARTIN	UND INT RENTALS, ROYALTIES &	73.12		
0000003469	BANK ONE NA	ROYALTIES DIVERSIFIED PRODUCTI	78.82		
0000003475	BARKER TY WILLIAM & TINA	16.18 AC RIDERS CRK	1292.00		
0000003506	BAYS DAVID	3.44 AC TRACE FORK MUD RIVER	1159.82		
0000003551	BECKETT J H	98.6 AC MIN	117.43		
0000003581	BENNETTE ZULA E	ROYALTIES CORE APPALACHIA	73.12		
0000003597	BILLUPS CARRIE	ROYALTIES CHESAPEAKE	73.12		
0000003622	BIRD ELOISE O	MIN 64.50 AC RESERVED	76.75		
0000003624	BIRD GLEN EDWIN	ROYALTIES DIVERSIFIED PROD LLC	76.49		
0000003661	BIRD RONALD JESSEE ET AL	MIN 75AC, 3AC, 1/2AC, 12AC &	98.51		
0000003685	BLOUNT TAMERA JO ANN	ROYALTIES CORE APPALACHIA	73.12		
0000003699	BONER CAROL	ROYALTIES JOHN L DIAL	73.12		
0000003700	BONER CAROL				
0000003719	BOTTS ROBERT C				
0000003720	BOTTS ROBERT C				
0000003721	BOTTS ROBERT C				
0000003722	BOTTS ROBERT C				
0000003723	BOTTS ROBERT C				
0000003766	BRAFFORD ELWOOD ET UX				
0000003767	BRAFFORD ELWOOD ET UX				
0000003774	BRASSEUR MILDRED				
0000003779	BREWER YVANETTA F				
0000003780	BREWER YVANETTA F				
0000003781	BREWER YVANETTA F				
0000003787	BROCK CAROL F				
0000003800	BROOKS SHANNON & JUSTIN				
0000003818	BROWN HAZEL M ESTATE				
0000003834	BROWNING WILLARD R				
0000003841	BRYANT VIOLET GUARDIAN				
0000003872	BURNETT SANDRA				
0000003874	BURNS KENNETH RAY ET UX				
0000003875	BURNS KENNITH ET UX				
0000003877	BURNS PAULA MYERS				
0000003886	BURTON LILLIE S				
0000003887	BURTON MATTHEW				
0000003890	BURTON RALPH E				
0000003918	BYRD JAMES DAVID				
0000003950	CALDWELL NANCY EST				
0000003963	CALLIHAN DIANA				
0000003970	CAMPBELL ROY A				
0000003971	CAMPBELL ROY A				
0000004007	CARPENTER JOSEPH				
0000004010	CARPENTER MICHAEL GLENN				
0000004015	CARTE CAROLE JEAN				
000000403					

LEGAL ADVERTISEMENT			LEGAL ADVERTISEMENT			LEGAL ADVERTISEMENT			LEGAL ADVERTISEMENT			LEGAL ADVERTISEMENT			LEGAL ADVERTISEMENT																																																																																																																																																																																																																																							
0000005841	KIBBEE THERESA MAE ET AL	1.2 AC BIG HURRICANE	194.08	0000008223	WOMACK WILLIAM L	ROYALTIES AMCOX OIL & GAS LLC	73.12	0000008262	WOOD WALTER	1/2 OF 10 AC H J WOOD LAND	73.12	0000008284	WOODYARD BR AND RG AND JE AND	ROYALTIES CHESAPEAKE APPPALA	75.44	0000008353	WRIGHT ROGER L	ROYALTIES CORE APPALACHIA	73.12	0000008376	YOUNG HELEN	PILLAR ENERGY LLC	71.53	0000008389	ZEIGLER JAMES H	ROYALTIES COOPER GAS CO	73.12	0000008391	ZERKLE KERRIGAN LEE	ROYALTIES R F TURLEY AGENT	73.12	0000008396	ZIRKLES ETHEL M	ROYALTIES CORE APPALACHIA	73.12																																																																																																																																																																																																																			
DISTRICT-05-ELEANOR TOWN																																																																																																																																																																																																																																																						
			TICKET		TAXPAYER NAME						PROPERTY DESCRIPTION						TOTAL DUE																																																																																																																																																																																																																																					
0000008670	ABSTEN EDWARD L	LOT 113B (0.36 AC)	2646.82	0000008714	BIAS TIMOTHY E ET UX	6.776 ACRES NORTHWOODS	4824.68	0000008768	CASTO LYNDA S	LOTS 15 & 16 SEC 2 ELEANOR	1170.82	0000008770	CASTO MEGAN D	LOT 73 ELEANOR	863.85	0000008785	CLENENDIN CHARLES BRENT ET UX	LOT 74 SEC V CEDAR HILLS ADD	1440.24	0000008822	CRAIG NANCY	PRT LOT 58 RED HOUSE FARMS	933.33	0000008897	FOWLER JOSEPH EMERSON III	TRACT B (0.23 AC)	535.63	0000008898	FOWLER KATHERYN ELIZABETH	TRACT C (0.23 AC)	109.43	0000008952	HARRIS RANDELL A ET UX	PRT LOT 209 ELEANOR	1265.01	0000008988	HIGGINBOTHAM JOHN L &	LOT 178 ELEANOR	1071.32	0000009058	KINGS TIRE SERVICE INC	1.29 AC S W V RT 62	5341.27	0000009130	MCVEY SHARON K HARRIS ET CON	LOT 6 SEC I CEDAR HILLS ADD	839.27	0000009131	MCWATTERS TERRY L	LOT 176C RED HOUSE FARMS	3763.60	0000009170	NICHOLAS STEVEN B	LOT 443 NORTHWOODS SUBD	307.13	0000009171	NICHOLAS STEVEN B	LOT 444 NORTHWOODS SUBD	329.19	0000009172	NICHOLAS STEVEN B	LOT 445 NORTHWOODS SUBD	297.00	0000009173	NICHOLAS STEVEN B	LOT 446 NORTHWOODS SUBD	316.33	0000009174	NICHOLAS STEVEN B	LOT 447 NORTHWOODS SUBD	284.15	0000009175	NICHOLAS STEVEN B	LLOT 448 NORTHWOODS SUBD	319.07	0000009176	NICHOLAS STEVEN B	LOT 449 NORTHWOODS SUBD	281.39	0000009198	PARSONS TRAVIS W ET UX	1.93 AC BUFFALO CRK LOTS 8 &	1407.99	0000009274	SCHMADER THOMAS P IV &	19.095 ACRES NORTHWOODS	419.23	0000009275	SCHMADER THOMAS P IV & STACI	REV LOT 232 SEC 5 NORTHWOODS E	4927.31	0000009276	SCHMADER THOMAS P IV & STACI L	0.104 AC NORTHWOODS DR	137.60	0000009280	SCOTT OPIE E ET UX	NE PRT LOT 159 ELEANOR	271.13	0000009283	SERGEANT LINDA K	LOT 51A RED HOUSE FARMS	1316.63	0000009299	SHORT RANDY S ET UX	PRT LOT 151 ELEANOR	1044.70	0000009347	STOVER RICKI LYN ESTATE ET AL	E 70 FT LOT 213 ELEANOR	507.46	0000009354	TAPLEY NATHAN III & ELAINE C	LOT 112 ELEANOR	2760.43	0000009374	TLB ENTERPRISES LLC	19,975 SQ FT (W PRT LOT 96)	1277.23	0000009376	TOLLEY BILLIE J	LOT 4 SEC 1 CEDAR HILLS ADDN	1533.16	0000009391	WADDELL JESSICA	LOT 438 NORTHWOODS SUBD	115.06	0000009392	WALLACE KEVIN & KRISTA	LOT 461 NORTHWOODS SUBD	569.40	0000009393	WALLACE KEVIN & KRISTA	LOT 463 NORTHWOODS SUBD	565.66	0000009399	WATTERS PAINTING INC	REVISED (LOTS 1 & 2) RED HOUSE	2565.12	0000009400	WATTERS SANDRA SUE	SOUTHEASTERLY 85' OF LOT 97	4796.82	0000009410	WILLIAMS CAROLINE E	W 85 FT LOT 98 RED HOUSE FARMS	1310.70	0000009412	WILLIAMS MICHELLE L	0.18 AC WEST "C" STREET	986.20	0000009422	WOLFE MELANIE K	.095 AC EAST C ST	463.97	0000009426	WYMER JODI	TRACT A (0.73 AC)	1121.39																																																																																							
DISTRICT-06-HURRICANE TOWN																																																																																																																																																																																																																																																						
			TICKET		TAXPAYER NAME						PROPERTY DESCRIPTION						TOTAL DUE																																																																																																																																																																																																																																					
0000009474	414 GREENWAY ASSOC LLC	0.66 AC	2275.15	0000009482	ADAMS JAMES P ET UX	LOT 1 SEC 1 WESTERN HILLS ADD	1136.82	0000009531	ALFORD LISA K	LOT 10 SEC 1 WESTERN HILLS ADD	1456.11	0000009551	ALLEN TIM W ET UX	LOT 519 SEC 5 MOSS CREEK	3308.58	0000009568	APPALACHIAN LEASING COMPANY	8.26 AC SURFACE ONLY	8234.12	0000009573	ARIEL REAL ESTATE LLC	LOTS 52 & 53 GRANDVIEW ADDN	1209.93	0000009585	ARNOLD MICHAEL ALLEN	1/3 INT PARCEL A (4,812 SQ FT)	211.02	0000009605	ATKINSON VICKI L	LOT 9 MEADOWBROOK EST	1061.33	0000009668	BALL JUDY & RYAN	LOT 604 MCCLURE ESTATES	2034.55	0000009669	BALL KATHRYN ANN	LOTS 164 & 165 HIGH SCHOOL ADD	505.53	0000009686	BASHAM THOMAS P ET AL	LOTS 29 & N 25.05 FT OF LOT	775.44	0000009752	BLANKENSHIP EDWARD L ET UX	LOT 22 HALE STREET SUBD	685.49	0000009785	BOWEN KAREN SUE	WESTERLY 51 FT LOT 14 FAIRVIEW	1192.43	0000009795	BOYD JONATHAN B ET UX	LOT 3415 SEC 1 BLOOMINGDALE	2419.06	0000009816	BRISTOW JAMES RICHARD ET UX	LOT 14 JEFFERSON PARK	82.69	0000009841	BROWNE HOWARD R II ET UX	PAR 15-5 PRT 6 (3,000 SQFT)	97.27	0000009842	BROWNE HOWARD R II ET UX	LOT 16-B MAPLE HTS ADD	73.03	0000009846	BROWNING DONALD RICHARD	LOT 8 THOMPSON ACRES	981.39	0000009868	BURFORD JOE H ET AL	1.4 AC VALLEY LD	132.61	0000009869	BURFORD JOE H ET AL	9.08 AC VALLEY LD	391.08	0000009881	BURTON JOSHUA & LEAH	LOT 729 PH3 PRESTON PLACE	2516.28	0000009913	CANADA PAUL T	LOT 37 & N 15' LOT 36 & S 1/2	2105.53	0000009935	CARTE DENNIS G II	LOT 414 SEC 4 PHASE 2 MOSS	3862.38	0000009989	CLARK DONNA J ET AL	3.60 AC VALLEY HILLS	193.09	0000009994	CLAUDE BRIAN ELLIS LLC	70 X 56 (3,920 SQ FT)	1050.99	0000009995	CLAUDE BRIAN ELLIS LLC	2,800 SQ FT MILL RD (40 X 70)	162.28	0000009996	CLAUDE BRIAN ELLIS LLC	3,080 SQ FT	301.55	0000009997	CLAUDE BRIAN ELLIS LLC	LT 7 & W 20 FT LT 8 MORGAN ADD	1020.34	0000009998	CLAUDE BRIAN ELLIS LLC	PRT LOT 8 MORGAN ADD	257.95	0000009999	CLAUDE BRIAN ELLIS LLC	LOT 9 MORGAN ADD	319.35	0000010000	CLAUDE BRIAN ELLIS LLC	LOT 10 MORGAN ADD	977.72	0000010001	CLAUDE BRIAN ELLIS LLC	LOT 11 MORGAN ADD	202.58	0000010002	CLAUDE BRIAN ELLIS LLC	LOT 12 MORGAN ADD	205.44	0000010003	CLAUDE BRIAN ELLIS LLC	LOT 3 (.24 AC) TANNER ST	496.30	0000010004	CLAUDE BRIAN ELLIS LLC	LOTS 21 & 22 2ND CORBLY ADD	743.32	0000010005	CLAUDE BRIAN ELLIS LLC	LOTS 2 & 3	986.51	0000010006	CLAUDE BRIAN ELLIS LLC	LOT NR SPOKE FACTORY	594.92	0000010018	CLINE JACQUELYN W ET CON	LOT 118 SEC V KNOLLVIEW EST	1793.53	0000010023	COCHRAN JOHN R	82.5 X 149 X 83 X 149	998.90	0000010040	COLLINS JANET L	LOT 30 HURRICANE EST	1387.55	0000010074	COPLEY BREANNA ET AL	PRT LOTS 10, 11 & 12 BLK C	850.39	0000010083	COUNTS ROBERT SEAN	1/2 OF LOT 20 TREADWAY ADD	328.29	0000010084	COUNTS ROBERT SEAN	1/2 OF LOT 20 & LOT 19	1548.09	0000010124	CROUCH LEWIS	LOT 15 HALE STREET SUBD	1111.90	0000010151	DAILEY JOHN	PRT LOT 44 LAKEHURST ADD	179.05	0000010169	DAVIS JAMES H SR & FRANCINE J	LOT 120 SOUTHBROOKE	3385.89	0000010176	DAVIS WILLIAM E ET UX	PRT LOT 111 LYNNHURST	504.17	0000010200	DEWHURST JAY ALAN & TONYA SUE	LOT 1208 SEC 8 MOSS CRK SUBD	3179.34	0000010238	DUFFY JASON ET UX	LOT 18 TREADWAY ADD &	1941.85	0000010286	ELLIS C BRIAN	PARCEL (6,165 SQ FT) & 3,387	938.06	0000010287	ELLIS CLAUDE B	PARCEL 1 (LOT 2) MORGAN ADD	1327.55	0000010288	ELLIS CLAUDE B	PARCEL 2 (LOT 3) MORGAN ADD	109.54	0000010289	ELLIS CLAUDE B	PARCEL 3 (LOT 4) MORGAN ADD	172.31	0000010290	ELLIS CLAUDE B	LOTS 5 & 6 MORGAN ADD	744.31	0000010338	FERRARI BRANDON	LOT 135 SEC 2 SOUTH BROOKE	302.24	0000010357	FIZER DONNA JEAN ET CON	LOTS 115 & 116 LYNNHURST	725.97	0000010374	FOUST MICHAEL J	LOT 113 SEC 2 KELLEYS COVE	3140.99	0000010380	FRANCE ORVILLE	1/3 INT PARCEL A (4,812 SQ FT)	211.02	0000010404	GATES BRITTANY N ET AL	LOT 3 HIGHLAND ADD	235.49	0000010429	GIBSON SUSAN A	LOT 22 PRT 2 MAPLE HTS	418.80	0000010548	GORDON JOHN TRAVIS ET AL	LOT 29 & PRT LOT 30 NILAN ADD	1047.37	0000010559	GREEN GREGORY A ET UX	LOT 1206 SEC 8 MOSS

LEGAL ADVERTISEMENT		LEGAL ADVERTISEMENT		LEGAL ADVERTISEMENT		LEGAL ADVERTISEMENT		LEGAL ADVERTISEMENT		LEGAL ADVERTISEMENT	
0000011862	SHORT STOP MARKETS INC #1	LOT 20 ROBERSON ADD	308.29	0000014161	CLARK JESSICA M	LOT 5 MCGREW SUBD	869.05				
0000011868	SIMMONS DAVID D ET AL	LOT 16 & PRT LOT 17 MAPLE HTS	891.79	0000014181	CLINARD JOSEPHINE A	ROYALTIES FROM CABOT	73.12				
0000011869	SIMMONS DAVID D ET UX	LOT 15 MAPLE HTS	228.43	0000014186	CLOWES JOHN S	ROYALTIES VIKING ENERGY CORP	73.12				
0000011899	SMITH BRANDON SHAWN &	3.29 AC NR HURRICANE	2074.63	0000014187	CLOWES RICHARD A	ROYALTIES VIKING ENERGY CORP	73.12				
0000011920	SMITH JEFFERY S	LOTS 9 & 10 CHERRY VALLEY ESTS	2547.76	0000014188	CLOWES ROBERT E	ROYALTIES VIKING ENERGY CORP	73.12				
0000011940	SMITH RONALD	0.28 AC NR HURRICANE	1327.65	0000014189	CLOWES WILLIAM A	ROYALTIES VIKING ENERGY CORP	73.12				
0000011946	SMITH WILLIAM V	LOT 64 SEC 2 HENDERSON SUBD	840.76	0000014192	COBB KIMBERLY D HUDSON	ROYALTIES CABOT	73.12				
0000011969	SOWARDS DONNA ET AL	1/3 INT PARCEL A (4,812 SQ FT)	211.02	0000014204	COCHRAN KEITH JR	0.87 ACRES LHF	538.06				
0000011971	SOWARDS GREGORY A &	LOT 3 HARRISON PARK ADD	415.50	0000014219	COLE GARRY C ET UX	LOT 118 EASTWOOD ACRES	127.53				
0000011972	SOWARDS PAUL D JR	235 AC CONNER HTS	1260.33	0000014224	COLLEGE BETH A	ROYALTIES DIVERSIFIED PRODUCTI	73.12				
0000011973	SOWARDS RONNIE LEE SR	PRT LOT 106 CARPENTER ADDN	806.68	0000014239	CONLEY GARRISON	ROYALTIES AO CARNEY	73.12				
0000012038	STOVER ROBERT F ET UX	PRT LOT 5 HURRICANE EST	1255.17	0000014240	CONLEY GERTRUDE	ROYALTIES AO CARNEY	73.12				
0000012123	TEAYS CONSTRUCTION LLC	LOT 124 SEC II SOUTH BROOKE	370.75	0000014241	CONLEY HERBERT D AGT	ROYALTIES VIKING ENERGY CORP	73.12				
0000012156	THOMAS HERSHEL E ET UX	LOT 29 MEADOWBROOK EST	557.34	0000014242	CONLEY JOSEPHEINE M	ROYALTIES VIKING	73.12				
0000012174	THOMPSON JOSEPH D ET UX	LOT 146 SOUTH BROOKE	3407.55	0000014243	CONLEY MARILYN L	ROYALTIES VIKING ENERGY CORP	73.12				
0000012258	VANATER ROBERT RAY SR ET UX	LOT 9 RUMBAUGH ADD	812.81	0000014244	CONLEY ROBERT	ROYALTIES AO CARNEY	73.12				
0000012277	VINH QUOC LUONG & TUYET BACH	.54 AC TRACT 1 OF LOT D	6913.64	0000014245	CONLEY ROBERT W	ROYALTIES VIKING ENERGY CORP	73.12				
0000012313	WARDEN WILLIAM B ET UX	LOT 1 & PRT LOT 2, PRT 5 &	848.72	0000014247	CONLEY WINIFRED	ROYALTIES AO CARNEY	73.12				
0000012359	WHITE BETTE	LOT 123 HIGH SCHOOL ADD	921.16	0000014284	CRAFT MAHLON	ROYALTIES CABOT	73.63				
0000012395	WILLS MICHAEL W ET UX	LOT 2 BLK 3 1ST CORBLY ADD	1138.88	0000014285	CRAFT MAHLON	ROYALTIES CABOT	74.92				
0000012398	WILSON JENNIFER	LOT 69 HARBOURLAND EST	1424.51	0000014286	CRAFT MAHLON	ROYALTIES CABOT	73.37				
0000012434	WOODWARD JENNIFER R	LOT 141 LYNNHURST SUBD	1013.58	0000014287	CRAFT MAHLON	ROYALTIES ALBERTSON CE CABOT	77.27				

DISTRICT-07-NITRO TOWN							
TICKET	TAXPAYER NAME	PROPERTY DESCRIPTION	TOTAL DUE				
0000012750	ALCODECO LLC	LOT 3013 30TH ST NITRO	917.22	0000014328	CREIGHTON JAMES E & ANTHONY E	E 1/2 OF LOT 87 SEC 1 FOREST	85.55
0000012755	ALIFF H EUGENE JR	LOT 3105 31ST ST NITRO	1469.94	0000014344	CROZIER JEAN M	ROYALTIES VIKING ENERGY CORP	73.12
0000012781	BLAYLOCK GREGORY TYLER	LOT 3122 AREA S	302.59	0000014357	CUNNINGHAM B JOYCE	ROYALTIES CABOT	73.12
0000012784	BOGGESS DENEASE	LOT A SAUNDERS ADD	1424.27	0000014358	CUNNINGHAM B JOYCE	ROYALTIES CABOT	73.12
0000012808	BROWN WILLARD E II	LOT 3114 31ST ST NITRO	704.77	0000014391	DANA CONTAINER INC	4.920 AC & 2.957 AC NR NITRO	9181.69
0000012845	COGAR JODI A ET AL	LOT 3006 30TH ST NITRO	1297.80	0000014392	DANDY FAMILY TRUSTS	LOTS 1, 2, 3, 4, 5 & 6 SEC 1	1746.27
0000012854	COPEN KENDRA A	LOT 33 SAUNDERS ADD	900.32	0000014396	DAVIS & ASSOCIATES INC	LOTS 12, 13 & 14 BLK 6 NITRO	1296.88
0000012883	DOLAN KENNETH M	PARCEL C	73.96	0000014406	DAVIS JAMES WILLIAM ET UX	20,250 SQ FT POCA RIVER (PRT	492.69
0000012895	EASTER JAMES CHARLES ET UX	LOT 3209 32ND ST NITRO	200.42	0000014407	DAVIS JEFFREY D ET UX	AC HARMONS CRK	768.19
0000012915	FLETCHER SANDRA K	LOT 11 NITRO HTS	504.27	0000014425	DAY DOROTHY	ROYALTIES VIKING	73.12
0000012918	FOUR K LLC	PRT LOTS 4135 & 4136 AREA S	4701.17	0000014434	DEAN ROBERT L JR	PRT LOT 5 BLK M RAYMOND CITY	952.80
0000012922	FUGATE LARRY K	LOT 3204 32ND ST NITRO	700.68	0000014458	DILLARD MICHAEL & TIFFANY	27,370 SQ FT (.61 AC) POCA	557.17
0000012937	GLADFELTER CAROL SUE	LOT 3108 31ST ST NITRO	260.55	0000014466	DOLIN MICHAEL SCOTT	1 AC POCA RIVER & HILLS	712.98
0000012942	GRAVES TODD	LOT 3705 37TH ST NITRO	1392.68	0000014467	DONAHUE CODEY	LOT 196 SEC 1 FOREST PARK	1551.12
0000012968	HARRIS RICHARD DWIGHT ET AL	LOT 19 NITRO HTS	803.33	0000014469	DONOVAN MARLENE	LOT 115 SEC 1 FOREST PARK	515.19
0000012985	HIGGINBOTHAM ROBERT L ET AL	LOT 3219	568.14	0000014481	DORIS MARTIN PROPERTIES LLC	LOT 124 MIDWAY	74.66
0000012987	HILL ROBIN S	LOT 3719 37TH ST	800.37	0000014526	DRIPPS FLORENCE M	ROYALTIES VIKING	73.12
0000013030	KIM HOLDINGS LLC	LOT 3314 33RD ST NITRO	265.70	0000014535	DUNCAN RICHARD	1/6 INT IN 13.75 AC LHF	179.37
0000013031	KIM HOLDINGS LLC	LOT 3113 (0.08 AC) 31ST ST	1394.79	0000014542	EADES SUSAN F	ROYALTIES VIKING ENERGY CORP	73.12
0000013032	KIM HOLDINGS LLC	LOT 3312 33RD ST NITRO	1351.36	0000014544	EADS FRANCES (BAILEY)	ROYALTIES VIKING ENERGY CORP	73.12
0000013033	KIM HOLDINGS LLC	LOT 3111 (0.07 AC) 31ST ST	1272.41	0000014548	EADS SHARLEE A	2 AC HARMONS CRK	102.66
0000013035	KING JUDY K	LOT 3 (CARL CLENDENIN SUBD OF	1618.84	0000014549	EADS SHARLEE ANN	2.6 AC HARMONS CRK	1432.15
0000013036	KING THOMAS ET AL	W 10 FT LOT 51 & 50 SAUNDERS	1128.04	0000014565	EDGEWATER ESTATES INC	PRT LOT 3 BLK K RAYMOND CITY	3639.32
0000013041	LA VALDOSTA PROPERTIES LLC	LOT 2908 29TH ST NITRO	535.87	0000014571	EDGELSTON MONNA F	ROYALTIES CABOT	73.12
0000013046	LAUREL VALLEY CAPITAL LLC	LOT 4015 40TH NITRO	1197.13	0000014604	ESKEW JUDY A	PARCEL A (1.10 AC) RT 35	94.10
0000013049	LEMMMA REALTY CO	STRIP FRONTING 3101 FACING	73.96	0000014607	ESTATE OF JANET SUE SMITH LOWE	ROYALTIES D SIMMS AGENCY INC	73.63
0000013057	LIPPS KENNETH D ET UX	LOTS 3 & 4 OTTO W DOLIN SUBD	485.32	0000014608	ESTEP HANNA ET AL	LOT 10 & E 21 FT OF LOT 11	386.44
0000013065	LUCAS JERRY J	LOT 3220 32ND ST NITRO	461.59	0000014610	ESTEP SHELLE A	0.3149 AC TRACT 3	768.08
0000013076	MAGANA MARIA	LOT 3014 30TH ST NITRO	1171.47	0000014621	FARRELL BRIAN	TRACT D (2.06 AC)	904.24
0000013079	MAIER DAVID ET AL	LOT 61 & 1/2 OF LOT 62	291.22	0000014629	FERRARI BRANDON E	1.48 AC CALC POCA RIVER	286.81
0000013085	MARKHAM HEATHER JO	LOT 3411 34TH ST AREA S NITRO	761.28	0000014630	FERRARI CARL E ET AL	1.5357 AC OR LOT ORTIN HTS	1293.76
0000013086	MARONEY TRAVIS S & EMILY M	LOT 32 SAUNDERS ADD	1283.99	0000014631	FERRARI INVESTMENT PROPERTIES	LOT 201 FOREST PARK	200.61
0000013094	MCCALLISTER JONATHAN L ET UX	LOT 3316 33RD ST	853.68	0000014638	FIELDS JOEY	PRT LOT 3 MOUNTAINAIRE	340.58
0000013099	MCCLANAHAN BRETT ET AL	LOT 3513 35TH ST NITRO	803.33	0000014639	FIELDS JOEY	PRT LOT 3 (3.66 AC)	91.00
0000013111	MCGRATH AGATHA H	.14 AC BAILES DR	1487.30	0000014649	FINK SHANNON	13 AC RIGHT FK OF LEFT FK	1239.34
0000013128	MORRIS ARTHUR R	LOT 3416 34TH ST (PRT AREA S)	454.59	0000014650	FINNEY EUGENE P	ROYALTIES CABOT OIL & GAS	73.12
0000013199	RIDGEFIELD ESTATES LLC	14.848 AC RT 62 & ASBURY RD	1858.94	0000014651	FINNEY ROBERT	ROYALTIES CABOT	73.12
0000013202	RITENOUR DIANA L	LOT 3912 39TH ST	756.94	0000014668	FISHER ROBERT	ROYALTIES VIKING ENERGY CORP	73.12
0000013213	ROCK ELLIS LEE	PRT LOT 4023 BLK 28 (.23 AC)	1060.94	0000014675	FLETCHER R PARSONS AGT	ROYALTIES VIKING ENERGY CORP	73.12
0000013220	ROYAL DEV INSTITUTE LLC	LTS 2802 & 2804 28TH ST,	317.02	0000014686	FORE BESSIE L	5.19 AC	137.53
0000013222	RUCKER JAMES F	LOT 3305 33RD ST NITRO	730.28	0000014687	FORE BESSIE L	.25 AC	144.80
0000013253	SIMS PAMELA S PIERCE	LOT 3309 33RD ST NITRO	484.33	0000014695	FOWLER JOSEPH E & HELENA J	.14 AC PARCEL LEMBERGER CRK	398.01
0000013275	SPENCER DAVID SCOTT ET AL	LOT 2811	458.47	0000014697	FOWLER JOSEPH E ET AL	PRT LOT 44 BUTLER SUBD	460.31
0000013314	TYLER BUSINESS GROUP INC	LOT 3002 30TH ST NITRO &	1949.47	0000014708	FRANCIS ROY E ET UX	1/2 OF 33.50 AC POCA RIVER	83.68
0000013315	TYLER BUSINESS GROUP LLC	LOT 3004 30TH ST NITRO	336.63	0000014717	FUMIC NICHOLAS J	1/2 INT LOT 8 PLAT 2	229.38
0000013319	WALKER ROBERT	LOT 11 SAUNDERS ADD	814.31	0000014764	GIBSON JAY CLIFTON	PARCEL A (1.08 AC)	1312.42
0000013327	WEST VIRGINIA LAND INVEST LLC	LOT 3216 32ND ST NITRO	1094.75	0000014774	GIBSON WILLIAM D II	PARCEL B (0.97 AC) CALC	982.76
0000013334	WHITNEY JOHN M ET UX	LOT 92 SAUNDERS ADD	997.18	0000014778	GILLISPIE BILLY WAYNE	34.50 AC (PARCEL) RHF FARLEYS	551.66
0000013344	WILSON MICHAEL S	20% INT IN MIN ONLY 4.97 AC NR	73.96	0000014779	GILLISPIE BILLY WAYNE	.50 AC RHF FARLEYS CRK	339.78
0000013354	WOODS DANIEL D ET UX	LOT 3616 36TH ST NITRO	435.84	0000014782	GILLISPIE DONALD R	LOTS 99,100,101 & 102	401.77

DISTRICT-08-POCA							
TICKET	TAXPAYER NAME	PROPERTY DESCRIPTION	TOTAL DUE				
0000013409	ADKINS SHARON	ROYALTIES VIKING ENERGY CORP	73.12	0000014790	GELTHAN KATHERINE B	ROYALTIES CABOT OIL & GAS	73.12
0000013412	AEH ROYALTY	INT IN GAS & OIL IN	106.03	0000014796	GOFF WILLIAM FRANKLIN SR	ROYALTIES CABOT OIL & GAS	73.12
0000013413	AEH ROYALTY COMPANY	ROYALTIES CABOT OIL & GAS	92.55	0000014815	GRASSIE MARGARET	ROYALTIES NYTIS EXPLORATION CO	73.90
0000013414	AGOSTI BENNY ET UX	1.79 ACRE	361.30	0000014830	GRIMSLEY MARIE	ROYALTIES VIKING	73.12
0000013423	ALFORD NANCY C	ROYALTIES VIKING ENERGY	73.12	0000014901	HALL RUTHANNE	ROYALTIES VIKING	73.12
0000013450	ANDERSON GORDON	ROYALTIES VIKING ENERGY CORP	73.12	0000014915	HANING R A	ROYALTIES CABOT OIL & GAS	73.12
0000013452	ANDERSON WILLIAM W	0.64 AC POCA RIVER	206.07	0000014935	HARMON DANNY KEITH II ET UX	0.60 AC (26,251 SQFT)	402.78
0000013458	ANGEL ROBERT Z	ROYALTIES FROM CABOT OIL & GAS	73.12	0000014936	HARMON HOWARD D AGENT	ROYALTIES MOUNTAINEER GAS	110.18
0000013464	AQUILONIA COAL COMPANY	1/2 OF 73 AC LICK BR COAL ONLY	73.12	0000014958	HARRISON BRETT IVAN ET UX	17.97 AC LHF RAYMOND CITY	181.85
0000013544	BAILES DOROTHY	ROYALTIES CABOT OIL & GAS	73.12	0000014975	HARRISON OTIS ODELL	BACKTAX2021PRT LOT 31 BLK A (H	172.68
0000013545	BAILES JAMES ALLEN	ROYALTIES D SIMMS AGENCY INC	73.63	0000014976	HARRISON OTIS ODELL	PRT LOT 31 BLK A (HOUSE)	222.39
0000013553	BAILES ZELLA	ROYALTIES FROM VIKING ENERGY	73.12	0000015024	HEDRICK LINDA M & DONALD R SR	.75 AC SYCAMORE BR & HSE	2040.15
0000013587	BAILEY JERRY W	ROYALTIES VIKING	73.12	0000015038	HEIDLER MARY C	ROYALTIES VIKING	73.12
0000013617	BAILEY REED P	1.85 AC	99.54	0000015042	HENNE VIRGINIA E	2.8 AC LHF	92.55
0000013620	BAILEY RITA FAYE	TRACT A-2 (.27 AC)	160.65	0000015043	HENNE VIRGINIA E	3.160 AC LHF	744.09
0000013621	BAILEY RITA FAYE	.6 AC RIVER & HILLS	540.16	0000015052	HENSON DERRICK K	PARCEL A (1842 SQ FT)	71.57
0000013628	BAILEY TRUDY	ROYALTIES VIKING ENERGY	73.12	0000015053	HENSON DERRICK K	7.69 AC RT 35	260.38
0000013644	BARBER RICHARD O	LOT 8 PAUL SILMAN PROP	472.73	0000015062	HENSON THELMA H ET AL	30 AC GAS, OIL & OTHER MIN	82.19
0000013648	BARNES CALVIN	ROYALTIES VIKING CARNEY	73.12	0000015067	HICKMAN HELEN	ROYALTIES AO CARNEY	73.12
0000013649	BARNES EUGENE C	ROYALTIES VIKING ENERGY CORP	73.12	0000015105	HILTON LORETTA	3.3 AC LHF	158.64
0000013651	BARNES WALTER R	ROYALTIES VIKING ENERGY CORP	73.12	0000015106	HILTON LORETTA	1.83 AC HEIZER CRK	552.05
0000013653	BARNETTE DELORIS J	ROYALTIES FROM VIKING ENERGY	73.12	0000015107	HINE HUBER H	ROYALTIES VIKING	73.12
0000013657	BARNETTE VIRGINIA L	ROYALTIES VIKING ENERGY CORP	73.12	0000015108	HINE JANE	ROYALTIES AO CARNEY	73.12
0000013682	BECKNER RICHARD G ET UX	.428 AC COCHRAN LANE	898.03	0000015112	HINRICHS KEITH E & SANDRA L	PARCEL (.11 AC) ST RT 62	141.11
0000013701	BELLER ROBERT M ET UX	57.07 AC & 1.32 AC L H F	1023.87	0000015113	HINRICHS KEITH EDWARD ET UX	.45 AC RT 35	717.03
0000013729	BISHOP FRANK J JR	ROYALTIES CABOT OIL & GAS	73.12	0000015114	HINRICHS KEITH EDWARD ET UX	.54 AC 1ST AVE	484.49
0000013733	BLACKA ROBERT DEWEY	ROYALTIES VIKING ENERGY CORP	73.12	0000015130	HOLDEN EVELYN	ROYALTIES VIKING	73.12
0000013744	BLOSE GLADYS	ROYALTIES VIKING ENERGY CORP	73.12	0000015142	HOLSTON ROBERT S ET UX	LOT 14 MARGARET L GRASSIE SUBD	317.65
0000013745	BLOUNT GLADYS REGINA	.24 AC & LOT 54 ORTIN HTS	77.78	0000015149	HOOVER KAYLA	0.18 AC ORTIN HTS	948.55
0000013768	BONNETT BOBBY LEE SR	LOTS 33 & 34 BLK A NR BANCROFT	199.84	0000015159	HOWARD D HARMON AGENT	ROYALTIES MOUNTAINEER GAS	92.04
0000013785	BOWSER ELEANOR	ROYALTIES VIKING ENERGY	73.12	0000015173	HUDSON THOMAS G	ROYALTIES CABOT	73.12
0000013808	BRAGG ASHLEY N & FRANKLIN W	9,000 SQ FT OF LOT 2 BLK F	400.84	0000015187	HUGHES BETTY ESTATE	ROYALTIES FROM CABOT OIL & GAS	73.12
0000013810	BRAGG KELLI D ET AL	LOT 141 SEC 2 FOREST PARK	1395.18	0000015189	HUGHES EDWARD ALLEN	ROYALTIES HUGHES MCCORMICK	73.12
0000013813	BRANIFF JOHN E	1/9 OF 1/3 INT IN MIN 229 AC R	73.63	0000015192	HUGHES LORI ANNE	LOTS 52, 53 & 54 BLK A & .041	681.11
0000013814	BRANIFF JOHN E	ROYALTIES VIKING	73.12	0000015196	HUGHES RICHARD EARL	ROYALTIES HUGHES MCCORMICK	73.12
0000013815	BRANIFF JOHN E	ROYALTIES REBA V CLENDENIN VIK	73.12	0000015202	HUMPHREY KIMBERLY D &	1.027 AC RT 35	1721.37
0000013816	BRANIFF TIMOTHY SHERRELL	ROYALTIES VIKING ENERGY CORP	73.12	0000015224	HURLEY ALTON RAY	ROYALTIES VIKING ENERGY CORP	73.12
0000013827	BRISCOE NANCY C ET CON	LOT 40 & 41 HULBERT HTS	134.55	0000015242	HURLEY SUSAN K	ROYALTIES VIKING ENERGY CORP	73.12
0000013828	BRISCOE WILLIAM A & NANCY C	LOTS 42 SEC 4 HULBERT	106.55	0000015259	IGO RUTH H	ROYALTIES VIKING ENERGY CORP	73.12
0000013829	BRISCOE WILLIAM A ET UX	LOT 39 SEC A HULBERT HTS	91.00	0000015260	INGHRAM NANCY B	ROYALTIES VIKING	73.12
0000013830	BRISCOE WILLIAM A ET UX	LOT 60 SEC A HULBERT HTS	241.06	0000015278	J & J PROPERTY MANAGEMENT	LT 105 PH 1 DAVID LEE MANOR	3496.93
0000013841	BROWDER THOMAS HARRISON	ROYALTIES CABOT OIL & GAS	73.12	0000015295	JARVIS PATRICIA ALICE	ROYALTIES CABOT OIL & GAS	73.12
0000013847	BROWN DEBRA F ET AL	13 AC LHF	227.06	0000015309	JENNINGS KENT ALLEN & TERRY	TRACT 1 (5.31 AC) POCA RIVER	717.24
0000013861	BUCHANAN HELEN L	ROYALTIES VIKING ENERGY	73.12	0000015331	JOHNSON DEBORAH & SAMUEL	0.693 ACRES MANILLA CRK RD	338.23
0000013862	BUCK CHARLES E ET UX	LOT 120 EASTWOOD ACRES	724.73	0000015340	JONES DEBRA J	ROYALTIES NYTIS EXPLORATION CO	73.12
0000013869	BURDETTE BENJAMIN RALEIGH III	ROYALTIES CABOT OIL & GAS	73.12	0000015342	JONES ESJOLIA & SARAH	LOT 190 (.38 AC) ORTIN HTS	395.00
0000013881	BURDETTE WILLIAM L	PARCEL A (0.231 AC)	71.57	0000015379	KAGAN JANET B	ROYALTIES VIKING	73.12
0000013882	BURDETTE WILLIAM L	PARCEL TWO-A (1.03 AC)	574.58	0000015390	KATHERINE B GILTINAN TRUST	INT IN GAS & OIL IN	73.12
0000013903	BUSSLER GERALDINE	ROYALTIES VIKING ENERGY CORP	73.12	0000015396	KEEFER DOROTHY	ROYALTIES VIKING	73.12
0000013905	BUZZARD GLORIA	ROYALTIES CABOT OIL & GAS	73.12	0000015399	KEETON VAN C ET UX	LOTS 46, 47, 48, 49 & 50 BLK A	828.82
0000013921	CABOT OIL & GAS CORPORATION	6,202 AC (BLACK BETSY LD CORP	2480.99	0000015425	KERBY HAZEL	ROYALTIES VIKING	73.12
0000013923	CABOT OIL & GAS CORPORATION	1/2 INT IN 9 AC GEORGE ZITZEL-	73.12	0000015430	KESSEL EUGENE DALE ET UX	.74 AC LHF	136.61
0000013942	CABOT OIL & GAS CORPORATION	35 AC EDWARD P HICKS LD LEASE	87.12	0000015472	KING MARY M	ROYALTIES VIKING	73.12
0000013943	CABOT OIL & GAS CORPORATION	72 AC GENEVA F HEDRICK LD	99.03	0000015478	KINSER FERNE	57 SQ POLES LHF	191.30
0000013944	CABOT OIL & GAS CORPORATION	1/2 INT IN 88 AC W G SHORT LD	87.63	0000015479	KINSER FERNE	1.44 AC LHF	88.67
0000013946	CABOT OIL & GAS CORPORATION	230 AC RAYMOND CITY COAL &	164.60	0000015495	KNIGHT GLENN ALLEN JR	10,369 SQ FT LIMEBERGER CRK	796.18
0000013947	CABOT OIL & GAS CORPORATION	3,200 AC MIN LHF	1589.21	0000015499	KNOX MURRY E JR	LOTS 50, 51, 53, 54 & PRT LOT	642.22
0000013948	CABOT OIL & GAS CORPORATION	200 AC RAYMOND CITY COAL &	166.40	0000015507	KOSTELANSKY CARMEN	8.36 ACRES	116.66
0000013949	CABOT OIL & GAS CORPORATION	219.5 AC THE PUTNAM CO LD	158.64	0000015511	KYLE RUSSELL LEE	ROYALTIES CABOT	73.12
0000013950	CABOT OIL & GAS CORPORATION	311.15 AC THE PUTNAM CO LD	195.95	0000015512	LA PROPERTIES INC	LOT 34 SEC 1 FOREST PARK	1745.16
0000013951	CABOT OIL & GAS CORPORATION	524 AC POCA COAL LAND CO LD	281.73	0000015560	LANHAM NORMA J	ROYALTIES CABOT OIL & GAS	73.12
0000013952	CABOT OIL & GAS CORPORATION	30 AC C L ASBURY LD LEASE	82.19	0000015572	LARCH OIL & GAS	ROYALTIES	77.78
0000013953	CABOT OIL & GAS CORPORATION	33.33 AC ARNIE N BAILEY LD	83.48	0000015576	LAUREL VALLEY CAPITAL LLC	PRT LOTS 41 & 42 BLK P RAYMOND	912.80
0000013954	CABOT OIL & GAS CORPORATION	1/4 INT IN 578.90 AC NASH-HOGE	128.57	0000015579	LAUX PATRICIA	ROYALTIES AO CARNEY	73.12
0000013955	CABOT OIL & GAS CORPORATION	730.25 AC FRANK A HARDY LD	365.45	0000015581	LAWSON JOE	ROYALTIES D C MALCOLM	75.70
0000013957	CABOT OIL & GAS CORPORATION	17 AC R A HANING LD LEASE	77.01	0000015582	LAWSON JOE DAVID ET UX	31.03 AC & 30.63 AC LHF	453.30
0000013958	CABOT OIL & GAS CORPORATION	3 AC CARL HANING LD LEASE	73.12	0000015583	LAWSON JOE DAVID ET UX	9.93 AC LHF POCA RIVER	1055.63
0000013959	CABOT OIL & GAS CORPORATION	13 AC PAUL E HAGER LD LEASE	75.44	0000015584	LAWSON JOE DAVID ET UX	.25 AC LHF POCA RIVER	198.44
0000013962	CABOT OIL & GAS CORPORATION	15 AC PAUL E HAGER LD LEASE	76.23	0000015613	LEMAY REBA	ROYALTIES VIKING	73.12
0000013963	CABOT OIL & GAS CORPORATION	3,348.86 AC OIL & GAS RIGHTS	1371.76	0000015614	LEMAY REBA V	ROYALTIES REBA V CLENDENIN VIK	73.12
0000013964	CABOT OIL & GAS CORPORATION	5 AC C R CLARK LD LEASE	73.12	0000015615	LEMLE MITCHELL R	LOT 121 SEC 1 FOREST PARK	409.66
0000013965	CABOT OIL & GAS CORPORATION	1/2 INT IN 83 AC ALICE B CONEY	86.60	0000015616	LEMLE MITCHELL R	BACKTAX2021LOT 121 SEC 1 FORES	465.84
0000013965	CABOT OIL & GAS CORPORATION	1/2 INT IN 543 AC CUMBERLAND	179.63	0000015618	LEMLEY BOBBY L ET UX	LOT 105 SEC 1 FOREST PARK	995.21
0000013971	CADLE VIRGINIA E	ROYALTIES DIVERSIFIED PRODUCTI	75.96	0000015619	LEMON BEATRICE E	ROYALTIES FROM VIKING ENERGY	73.12
0000013976	CAMPBELL PAUL	ROYALTIES VIKING ENERGY CORP	73.12	0000015620	LEMON KENNETH O JR	ROYALTIES VIKING	73.12
0000013978	CAMPBELL ROBERT H	ROYALTIES VIKING ENERGY CORP	73.12	0000015621	LEMON KENNETH OLIN JR	TRACT 2 (5.81 AC)	124.95
0000014000	CARPENTER SAMUEL D ET AL	LOT 75 SCARLET HILLS SUBD	643.79	0000015628	LETT DAVID R	0.797 AC SCHOWEN PROPERTY	85.54
0000014011	CART PHYLLIS JEAN	8.76 AC LICK BR RD	101.62	0000015633	LETT JOHN F ET UX	0.58 AC (25,000 SQ FT) LHF	72.66
0000014020	CARTWRIGHT BEULAH FAYE ET AL	PARCEL A (.82 AC)	1334.87	0000015636	LETT PAUL M & DEBORAH	W 1/2 LOT 40 ALLISON ST	141.53
0000014021	CARTWRIGHT BEULAH FAYE ET AL	14,179 SQ FT (PARCEL B)	409.51	0000015637	LETT PAUL M ET UX	LOTS 17 & 18 (0.799 AC)	461.86
0000014022	CARTWRIGHT BEULAH FAYE ET AL	4,160 SQ FT	269.05	0000015639	LETT PAUL MICHAEL ET UX	LOT 16 ROCK BRANCH HOLLOW	763.52
0000014023	CARTWRIGHT CHARLES E	ROYALTIES CABOT OIL & GAS	73.12	0000015640	LETT PAUL MICHAEL ET UX	1.44 AC (LOT 39) ROCK BRANCH	603.35
0000014026	CARTWRIGHT JAMES E	ROYALTIES FROM CABOT OIL & GAS	73.12	0000015673	LIGHTNER PATRICIA	ROYALTIES VIKING ENERGY	73.63
0000014027	CARTWRIGHT JAMES L	ROYALTIES CABOT OIL & GAS	73.12	0000015683	LOYD CHASTITY D	2.85 AC	793.63
0000014032	CARTWRIGHT URATA	ROYALTIES CABOT OIL & GAS	73.12	0000015684	LOCKARD JUDY (BAILEY)	ROYALTIES VIKING ENERGY CORP	73.12
0000014033	CARTWRIGHT WILLIAM	ROYALTIES FROM CABOT OIL & GAS	73.12	0000015685	LOCKARD RANDALL C	ROYALTIES VIKING ENERGY CORP	73.12
0000014039	CASE DAVID	ROYALTIES VIKING- AO CARNEY	73.12	0000015696	LOOMIS WILLARD	ROYALTIES AO CARNEY	73.12
0000014081	CASTO RODNEY E	22.71 AC MANILLA CRK	826.50	0000015721	LSNP LLC	LOTS 17 & 18 COCHRAN CIRCLE	101.11
0000014083	CASTO TRADING POST	ROYALTIES FROM CABOT OIL & GAS	73.12	0000015744	MABERY PATRICIA L	ROYALTIES FROM VIKING ENERGY	73.12
0000014092	CAVENDER JEFFREY D ET UX	.38 AC (PRT LOT 16) BLK N	1008.44	0000015745	MABERY PATRICIA L	ROYALTIES VIKING	73.12
0000014094	CAVENDER JEFFREY L ET UX	4.6 AC HEIZER CRK	1119.61	0000015748	MADDOX ROBERT EUGENE ET AL	12.50 AC RT 34	159.42
0000014096	CAVENDER MARY CAROL	ROYALTIES FROM CABOT OIL & GAS	73.12	0000015749	MADDOX ROBERT EUGENE ET AL	PAR 2 (10 SQ RODS) CENTERPOINT	73.12
0000014097	CECIL I WALKER MACHINERY	2 AC (PRT PLT 2) AREA M	9464.23	0000015750	MADDOX ROBERT EUGENE ET AL	.74 AC LHF POCA RIVER	1436.82
0000014104	CHANCEY DAVID	PARCEL B (3.811 AC)	345.12	0000015751	MADDOX ROBERT EUGENE ET AL	150 X 150 LHF	77.78
0000014105	CHANCEY DAVID	PARCEL B (.25AC)	182.23	0000015778	MATHEWS REBECCA A	ROYALTIES VELEAIR ENERGY	73.12
0000014127	CHAPMAN MISTY ET AL	4 AC HARMONS CRK	694.31	0000015779	MATHEWS REBECCA L	ROYALTIES FROM V C SMITH	73.12
0000014129	CHAPMAN TEDDY J ET UX	LOT 42 SEC V RIVER VALLEY SUBD	206.07	0000015810	MCCLANAHAN EULIA M	STRIP POCA RIVER	73.12
0000014139	CHEW MARIANNE SANSON	ROYALTIES CABOT	73.12	0000015844	MCCLANAHAN RANDY	2.5 INT IN 1.06 AC LHF	71.57
0000014148	CHRISTIE EVONNE C	ROYALTIES VIKING ENERGY CORP	73.12	0000015881	MCGHEE MARQUEZ	LOTS 22 & 23 BLK A NR BANCROFT	322.69
				0000015895	MCKAY MARGARET K	ROYALTIES CABOT OIL & GAS	73.12
				0000015942	MELTON CHARLES E	ROYALTIES VIKING	73.12
				0000015943	MELTON CHARLES E	ROYALTIES REBA V CLENDENIN VIK	73.12
				0000015945	MELTON JAMES H EST	ROYALTIES CABOT OIL & GAS	73.12
				0000015955	MELTON ROGER	ROYALTIES CABOT	73.12

LEGAL ADVERTISEMENT		LEGAL ADVERTISEMENT	LEGAL ADVERTISEMENT	LEGAL ADVERTISEMENT	LEGAL ADVERTISEMENT	LEGAL ADVERTISEMENT	
0000015956	MELTON ROGER A & GREGORY L	1.67 AC POCA RIVER RD	139.98	0000017563	WORKMAN CHARLES L	ROYALTIES VIKING	73.12
0000015979	MILLER DONALD R	ROYALTIES NYTIS EXPLORATION CO	73.12	0000017564	WORKMAN DAVID W	ROYALTIES VIKING	73.12
0000015997	MILLIGAN PATRICIA L ET AL	PRT LOTS 134 & 135 HULBERT HTS	81.42	0000017569	WORKMAN W B JR	ROYALTIES VIKING	73.12
0000015998	MILLIGAN PATRICIA L ET AL	PRT LOTS 132 & 133 SEC B	79.14	0000017573	WRIGHT LISA M	LOT 25 W S GRASSIE ADD	481.82
0000016001	MOALES NORMA JEAN	MIN IN 33.33 AC POCA RIVER	79.85	0000017574	WV TL LLC TESCO CUSTODIAN	LOT 18 ROCK POINT EST	1297.54
0000016008	MOLES DELMAS B	ROYALTIES NYTIS EXPLORATION CO	73.12	0000017588	YOUNG BRANDON WAYNE &	14.026 AC SOUTH SIDE OF RT 34	1284.11
0000016044	MORAN ALPHA R & ANGELA D	LOTS 121 & 122 ORTIN HTS	1103.06	0000017603	YOUNG SHARON	ROYALTIES VIKING, AO CARNEY	73.12
0000016048	MORGAN MARY JANE	100 AC	1040.29	0000017611	ZIEGLER RICHARD A	ROYALTIES VIKING ENERGY CORP	73.12
0000016049	MORGAN MARY JANE	1/2 UND INT 1 AC POCA RIVER &	73.12	0000017612	ZIEGLER THOMAS J	ROYALTIES VIKING ENERGY CORP	73.12
0000016050	MORGAN MARY JANE	ROYALTIES VIKING ENERGY	73.12	0000017613	ZITZELBERGER FLORENCE	ROYALTIES CABOT	73.12
0000016055	MORRIS NAOMI	ROYALTIES FROM VIKING ENERGY	73.12	0000017614	ZITZELBERGER JOHN ROBERT	ROYALTIES CABOT	73.12
0000016056	MORRIS NAOMI	ROYALTIES VIKING	73.12	0000017615	ZITZELBERGER JOHN ROBERT	ROYALTIES CABOT	73.12
0000016064	MOSIER MARIE	ROYALTIES VIKING	73.12	0000017616	ZITZELBERGER BETTY J	ROYALTIES NYTIS EXPLORATION CO	73.12
0000016067	MOUBRAY ANTHONY M	BACKTAX202118,500 SQ FT NR NIT	356.10	0000017617	ZITZELSBERGER JOHN ROBERT	ROYALTIES NYTIS EXPLORATION CO	73.12
0000016093	MUCK DONNIE L	ROYALTIES CABOT OIL & GAS	73.12				
0000016095	MUCK JOHN E SR	ROYALTIES CABOT OIL & GAS	73.12	DISTRICT-09-POCA TOWN			
0000016096	MUCK JOHNNY W	ROYALTIES CABOT OIL & GAS	73.12				
0000016098	MUCK MATTHEW EST	4.1666 INT 9.85 AC LHF	84.38	TICKET	TAXPAYER NAME	PROPERTY DESCRIPTION	TOTAL DUE
0000016099	MUCK MATTHEW EST	4.1666 INT IN 1.06 AC LHF	71.57				
0000016100	MUCK MATTHEW EST	4.1666 INT IN 334.1 AC LHF	298.07	0000018032	GARDNER BRANDI ELLEN ET CON	LOT 19 DODD EST	875.44
0000016117	MYERS OPAL	ROYALTIES VIKING	73.12	0000018076	HAYNES NICOLE EMILY MARIE	LOT 91 SEC 4 POCA SUBD	1344.48
0000016148	NEW AGE CONSTRUCTION LLC	.1724 AC NITRO IND AREA	1766.04	0000018085	HIGGINBOTHAM TRAVIS LEE &	6,911.25 SQ FT SILVER ST	967.71
0000016170	NORTH REBA LUCILLE	ROYALTIES CABOT OIL & GAS	73.12	0000018167	MITCHELL ERIC T	LOT 25 SILVER VALLEY EST	618.59
0000016191	ODELL JUDITH L	LOT 46 SEC V RIVER VALLEY SUBD	244.17	0000018191	PATTON JOYCE	0.15 AC POCA	209.44
0000016233	ONESTINGHEL FRANCIS E	INT IN GAS & OIL IN	73.12	0000018201	PETTY EDWIN TIMOTHY ET AL	LOT 43 SEC 2 POCA SUBD	1198.36
0000016234	ONESTINGHEL FRANCIS E	ROYALTIES CABOT OIL & GAS	73.12	0000018245	SHORT STOP MARKETS INC	0.4658 AC RT 35	2660.90
0000016250	OWENS JAMES P	PRT LOTS 26 & 27 BLK 6 NITRO	672.54	0000018289	UNION MISSION MINISTRIES LLC	1.193 ACRES	508.00
0000016266	PAINTER GARY LEE ET UX	LOT 9 GATENS SUBD	77.78	0000018290	UNION MISSION MINISTRIES LLC	PARCEL B (0.571 AC)	1249.98
0000016272	PARKER GERTRUDE	ROYALTIES AO CARNEY	73.12	0000018291	UNION MISSION MINISTRIES LLC	LOT 2A (0.378 AC)	4052.06
0000016287	PARSONS BROTHERS PROPERTY	0.16 AC BLAKES CRK	590.92	0000018305	WEST ERNEST	0.313 AC	1002.80
0000016302	PARSONS RITA	0.8333 INT 9.85 AC LHF	72.99				
0000016303	PARSONS RITA	0.8333 INT IN 1.06 AC LHF	71.57	DISTRICT-10-SCOTT			
0000016304	PARSONS RITA	0.8333 INT IN 334.1 AC LHF	115.62				
0000016319	PAULEY ERIC G 3534786	ROYALTIES NYTIS EXPLORATION CO	73.12	TICKET	TAXPAYER NAME	PROPERTY DESCRIPTION	TOTAL DUE
0000016321	PAXTON BRADY R	LOT 25 POPLAR POINT EST	1583.67				
0000016326	PAXTON RUSSELL DOUGLAS	PRT LOT 24 GLASS ADD	567.60	0000018400	ADAMS JAMES PAUL III ET AL	LOT 54 CALVIN W JONES PROP	143.77
0000016340	PEARSON LEAH	ROYALTIES FROM VIKING ENERGY	73.12	0000018404	ADAMS JONATHAN M	0.63 AC ROCKY STEP & T V RD	562.05
0000016341	PEARSON LEAH R	ROYALTIES VIKING	73.12	0000018471	AHIFO-19 LLC	LOT 7 STONEGATE SUBD	587.80
0000016342	PECK MICHAEL K	LOT 4 PLAT 2 MOUNTAINEIRE	540.38	0000018472	AHIFO-19 LLC	TRACT 1 (2.48 AC) POPLAR	325.01
0000016346	PEOPLE FEDERAL CREDIT UNION	62.97 AC MIN POCA RIVER	100.34	0000018473	B AHIFO-19 LLC	11.45 AC (SECOND TRACT)	2455.14
0000016349	PEOPLES FEDERAL CREDIT UNION	LOT 202 FOREST PARK	200.61	0000018493	ALBINE C MARCINE	ROYALTIES PUTNAM NATURAL GAS	76.75
0000016377	PETRY ERIC A ET AL	LOT 67 SEC V RIVER VALLEY SUBD	1862.89	0000018498	ALBUQUERQUE NATIONAL BANK	ROYALTIES CABELL CO GAS CO	145.93
0000016389	PHILLIPS JESSICA ET AL	.894 AC MANILLA CRK	257.38	0000018512	ALGEE KIMBERLY N & JACQUELINE	LOTS 31 & 32 S WINFIELD ADD	596.78
0000016409	PLUMLEY ROSALEE JUBA-	PRT LOTS 136, 137 & 138 (0.50	317.25	0000018533	ALLISON PATRICIA	ROYALTIES V COURTLANDT	73.12
0000016455	PRICE MARY A	ROYALTIES FROM V C SMITH	73.12	0000018581	AMS ENTERPRISES LLC	1.771 AC VALLEY LD	7041.55
0000016466	PRIDDY NANCY ET AL	INT IN 35.50 AC LHF	438.79	0000018596	ANDERSON DEBRAH E	LOT 122 (.122 AC) SEC 5	119.78
0000016469	PRIDDY PATRICIA A ET AL	1.78 AC LHF	104.21	0000018611	ANGEL JOSHUA A	LOT 1 OF LOT E-1 & 1/3 INT IN	694.11
0000016473	PRINGLE TODD J & TRACY L	1 ACRE (43,560 SQ FT)	726.10	0000018613	ANNE S MILLS IRREVOCABLE	1/2 INT PRT PAR C (0.23 AC)	76.23
0000016504	QUILLEN JAMES ET AL	LOT 91 BLK P RAYMOND CITY	340.58	0000018676	ARTHUR WAYNE N ET UX	LOTS H & I SEC 2-A RANCH	87.12
0000016508	RAGASE NORMA JEAN	ROYALTIES CABOT	73.12	0000018703	ASHWORTH CINDY LEE ET CON	2.66 AC HEDRICK RD	575.89
0000016525	RAWLINGS PAULA A	LOT 12 SILMAN SUBD	977.22	0000018704	ASHWORTH CINDY LEE ET CON	(SURFACE) 5.823 AC	132.46
0000016526	RAY STELLA	ROYALTIES VIKING ENERGY CORP	73.12	0000018705	ASHWORTH CINDY LEE ET CON	(SURFACE) .50 AC	340.06
0000016545	REICHERT JUSTIN JAMES ANTHONY	0.3 AC ST RT 35	334.34	0000018723	ATKINSON SAMANTHA J	LOT 14 ROLLING ACRES	654.43
0000016558	RHODES BARBARA GALE	0.457 AC POCA RIVER	81.42	0000018736	AYERS BETSY A	LOT 101 & LOT 108A	1535.27
0000016559	RHODES BERTHA ET AL	3/6 INT 13.75 AC LHF	234.05	0000018745	AYLESTOCK NATHANAEL A &	LOT 113 DEER VALLEY SUBD	1670.74
0000016574	RICHARDSON GWENDOLIA	LOT 23 (.88 AC) ORTIN HTS	395.68	0000018755	BACKUS TERESA E	LOTS 169, 170 & 171 SEC 2	718.42
0000016579	RICHARDSON SHERRY L	PRT LOT 4 (.194 AC) LIMEBERGER	540.38	0000018769	BAILEY DOROTHY M	LOT 31 ROLLING ACRES SUBD	914.55
0000016596	ROBINSON FAMILY TRUST	ROYALTIES VIKING ENERGY CORP	81.16	0000018841	BALL NICHOLAS & TORI	LOT A1 HANNA DRIVE SUBD	1981.41
0000016619	ROMEO THOMAS	0.50 AC LHF	953.01	0000018859	BANNISTER PROPERTIES LLC	BACKTAX20218.939 AC	2565.56
0000016621	ROSE DUSTIN	0.45 AC POCA RIVER	380.58	0000018860	BANNISTER PROPERTIES LLC	8.939 AC	2546.18
0000016626	ROUSH TIMOTHY L	0.3315 AC	411.02	0000018907	BASHAM GEORGE M ET UX	2/3 INT IN LOT 627 SEC 5	73.56
0000016627	ROWH ALAN LEE	LOT 29 GLASS ADD	692.00	0000018908	BASHAM GEORGE M ET UX	2/3 INT IN LOT 628 SEC 5 RANCH	74.57
0000016628	ROWH ALAN LEE	2 AC ROCK BRANCH	727.75	0000018922	BAYLISS JOHN M H III ET UX	LOT 33 BRIERWOOD EST	1208.69
0000016629	ROWH TERRY ET AL	6.50 ACRE	332.17	0000018923	BAYLISS SHAWN ET UX	3.07 AC VALLEY LD	71.57
0000016637	RUCH BETTY JANE	ROYALTIES CABOT OIL & GAS	73.12	0000018924	BAYLISS SHAWN ET UX	2.56 AC	5306.34
0000016639	RUCKER MELISSA	LOT 20 BLK M RAYMOND CITY	251.93	0000018927	BAYS JERRY L ET UX	PARCEL CROOKED CRK	418.33
0000016651	RUSSELL & SHREWSBURY INVEST	PRT LOT 6A & PRT LOT 6B	1579.67	0000018928	BAYS JERRY L ET UX	LOT 19 SEC 1 RANCH LAKE EST	83.99
0000016666	RUTTA ROBERT WAYNE	LOT 133 ORTIN HTS	444.74	0000018947	BEAUREGARD VIRGINIA	ROYALTIES CORE APPALACHIA	73.12
0000016667	RUTTA ROBERT WAYNE	BACKTAX2021LOT 133 ORTIN HTS	504.88	0000018964	BEE WILLIAM R JR & KIMBERLI D	14.47 AC RT 34	154.61
0000016682	SANSON HAROLD RICHARD	ROYALTIES CABOT	73.12	0000018972	BELCHER JASON C ET UX	LOT 2 APPLE EST	886.14
0000016686	SAUNDERS BOBBI ET AL	PRT LOTS 43 & 44 DENNIS GLASS	573.81	0000018981	BELKNAP JIMMY B & AMBER L	LOT B (12,697 SQ FT)	1622.30
0000016687	SAUNDERS BOBBI ET AL	N 70 FT OF LOT 31 GLASS ADD	669.44	0000019034	BIAS MELISSA	0.51 ACRES BILLS CRK	984.33
0000016719	SCARLET OAKS INC	ROYALTIES ALLIANCE PETROLEUM C	73.12	0000019035	BIAS ROGER	ROYALTIES NYTIS EXPLORATION	96.70
0000016722	SCHOOLCRAFT ROBERT RAY ET UX	PRT LOT 32 (C) GLASS ADD	873.02	0000019036	BIAS ROGER A	24.38 AC BILLS CRK	251.83
0000016723	SCHOONOVER VIRGINIA	ROYALTIES HUGHES MCCORMICK	73.12	0000019037	BIAS ROGER A & MELODY A	33.34 ACRES BILLS CREEK ROAD	563.71
0000016727	SCNECKENGOST ELIZABETH	ROYALTIES VIKING	73.12	0000019040	BIAS ROGER A ET UX	PRT PARCEL B (.281 AC) VALLEY	5460.85
0000016749	SHAHAN KELSEY	0.4285 INT 9.85 AC LHF	71.57	0000019041	BIAS ROGER A ET UX	PRT PARCEL A (.287 AC) RT 33	1489.47
0000016750	SHAHAN KELSEY	0.4285 INT IN 1.06 AC LHF	71.57	0000019042	BIAS ROGER ALLEN	PARCEL 1.48 AC	111.78
0000016751	SHAHAN KELSEY	0.4285 INT IN 334.1 AC LHF	93.33	0000019043	BIAS STEPHEN E	TRACT A (0.825 AC)	270.60
0000016752	SHAHAN KERSTA	0.4284 INT 9.85 AC LHF	71.57	0000019058	BIRD BRIAN M ET UX	LOT 37 SEC II WHITE PINE SUBD	2203.44
0000016753	SHAHAN KERSTA	0.4284 INT IN 1.06 AC LHF	71.57	0000019068	BIRD JAMES NATHAN ET UX	1.01 AC (TRACT A & B)	893.26
0000016754	SHAHAN KERSTA	0.4284 INT IN 334.1 AC LHF	93.33	0000019069	BIRD KEVIN W & BRENDA	LOT 33 WOODBINE FARMS	745.64
0000016755	SHAMBLEN BARBARA D	ROYALTIES CABOT OIL & GAS	73.12	0000019091	BIJH PROPERTIES LLC	0.39 ACRE RT 35	1833.81
0000016773	SHANK JOSEPH THOMAS	ROYALTIES CABOT OIL & GAS INC	73.12	0000019186	BOGGS APRYLL	PRT LOTS 3 & 4 (16.64 AC) J H	4507.26
0000016800	SHRIVER FRANK	ROYALTIES VIKING	73.12	0000019189	BOGGS DANNY LEE ET UX	LOT 242 SEC 3 RANCH LAKE EST	85.54
0000016801	SHRIVER LAURA	ROYALTIES VIKING	73.12	0000019214	BOONE JAMES L	LOT 33 SEC 2 SHAWNEE EST	1324.62
0000016802	SHRIVER ROBERT	ROYALTIES VIKING	73.12	0000019219	BOOTH RONALD D & TAMELA D	PRT LOT 1 (5,250 SQ FT)	112.60
0000016805	SHURECK WILLIAM J	LOT 8 (18.3 AC) HARMONS CRK	365.45	0000019221	BOOTH RONALD D & TAMELA D	102.61' X 22.28' X 105.00'	81.57
0000016813	SIGMAN KEITH ALLEN ET UX	27,494 SQ FT LHF	294.70	0000019227	BOSSIE JOHN II & TONJA HALL	LOTS 2 & 3 CHARLO ACRES SUBD	1839.13
0000016815	SIGMAN MICHAEL J	7.289 ACRES	280.10	0000019230	BOSTER THOMAS J II ET UX	LOT 10 FOX RUN SUBD	2213.99
0000016828	SIMMONS JANET C	LOTS 9 & 10 NR NITRO	194.91	0000019254	BOWLES CAROL A AGENT	ROYALTIES PUTNAM NATURAL GAS	89.95
0000016833	SISK JUDITH CHARLENE CADLE	MIN 1.84 AC	73.12	0000019255	BOWLES CAROLYN	ROYALTIES UNION GAS AND OIL	73.90
0000016834	SISK JUDITH CHARLENE CADLE	MINERALS IN 30.9017 ACRES	82.19	0000019258	BOWLES KATHRYN MAE &	2.39 AC LITTLE HURRICANE	415.21
0000016835	SISK JUDITH CHARLENE CADLE	MIN IN 1.2683 AC (PARCEL B-2)	73.12	0000019259	BOWLES KATHRYN MAE &	3.28 AC LITTLE HURRICANE CRK	82.57
0000016872	SMITH CAROL	ROYALTIES VIKING	73.12	0000019299	BRADLEY SHERRI	ROYALTIES MOUNTAINEER GAS	78.82
0000016888	SMITH DONALD W	ROYALTIES VIKING	73.12	0000019326	BRAY KIMBERLY	LOT 23 TIMBERLAKE ACRES	1379.85
0000016894	SMITH HAROLD D	ROYALTIES AO CARNEY	73.12	0000019339	BRIGHT SHARON	LOT 80 X 180 WV ST RT 33	1098.07
0000016898	SMITH JAMES	ROYALTIES AO CARNEY	73.12	0000019388	BROUGHTON PAUL R	LOT 32 SEC 1 PHASE III	1582.87
0000016901	SMITH JOHN E	ROYALTIES VIKING	73.12	0000019401	BROWN DEBRA F ET AL	9.69 AC WALNUT GROVE	471.09
0000016902	SMITH JOHN F	ROYALTIES VIKING	73.12	0000019421	BROWN SHANNON B	LOT B (0.17 AC) ROCKY STEP RD	1658.40
0000016904	SMITH KENNETH & ALISA	PARCEL C PRT LOT 17	332.02	0000019426	BROWN WILLIAM PERRY III ET UX	LOT 14 COUNTRY COVE EST	1041.27
0000016915	SMITH MICHAEL L & MELISSA J	PRT LOT 43 DENNIS GLASS ADD	854.50	0000019469	BUMGARDNER RODNEY R	ROYALTIES NYTIS EXPLORATION CO	73.12
0000016917	SMITH MICHAEL L ET UX	1.233 AC	653.79	0000019480	BURDETTE & ASSOCIATES LLC	LOT 14 SEC 2 MEADOWWOOD EST	3415.19
0000016918	SMITH NORMAN GENE	ROYALTIES AO CARNEY	73.12	0000019556	BY GRACE & FAITH LLC	PRT LOT 6 ARBAUGH SUBD	6724.85
0000016923	SMITH ROGER L	ROYALTIES VIKING	73.12	0000019557	BY GRACE & FAITH LLC	0.354 AC	5722.56
0000016926	SMITH W BRYCE	ROYALTIES VIKING	73.12	0000019559	BYRD JAMES DAVID	1.12 AC VALLEY LAND	87.12
0000016935	SNODGRASS TIMOTHY A ET UX	LOT 134 SEC 1 FOREST PARK	985.00	0000019572	CABOT OIL & GAS CORPORATION	OIL & GAS LEASE 1,100 AC LEWIS	108.87
0000016951	SOLCO INC	ROYALTIES ALLIANCE PETROLEUM C	73.12	0000019575	CADLE ABIGAIL E ET AL	LOT 7 OLYMPIA FIELDS (2.36 AC)	248.43
0000016956	SPOMERSET MINERALS LP	14.286% INT IN 25.8 AC OIL & G	73.12	0000019586	CALABRESE THOMAS E	1.26 AC POPLAR FORK	306.92
0000016974	SPENCE J F	MIN 36.37 AC LHF	87.63	0000019588	CALABRESE THOMAS E	PRT TRACT 1 (1.48 AC)	721.43
0000016990	STARCHER JOHN E & GINA L	LOT B (2.88 ACRES)	2014.48	0000019610	CAMPBELL CAITLIN L ET AL	LOT 57 WOODS & IRONS SUBD	2113.23
0000016998	STENGER JOHN L	INT IN GAS & OIL IN	73.12	0000019621	CAMPBELL ROY A	LOTS 166 & 167 SEC 2 RANCH	91.78
0000016999	STENGER JOHN L	ROYALTIES CABOT OIL & GAS	73.12	0000019622	CAMPBELL ROY A		

LEGAL ADVERTISEMENT		LEGAL ADVERTISEMENT		LEGAL ADVERTISEMENT		LEGAL ADVERTISEMENT		LEGAL ADVERTISEMENT		LEGAL ADVERTISEMENT	
0000021085	FERRARI BRANDON	LOT 113 SEC II THE WOODS	143.07	0000025794	SAMPLES DANNY A ET UX	NEW LOT 5 (1.08 AC)	3144.96				
0000021086	FERRARI BRANDON	LOT 301 SEC II THE WOODS	143.07	0000025816	SANTROCK RUTH SMITH	ROYALTIES NYTIS EXPLORATION CO	73.12				
0000021185	FLEENER MICHAEL D & DANA	LOT 174 WOODS & IRONS EAST	2996.80	0000025825	SAULTON ROBIN L	LOT 12 PRT 2 MT VERNON MEADOWS	1110.84				
0000021273	FOUST MATTHEW & MICHAEL	UNIT C BLDG 6 FAIRWAY GARDENS	1547.89	0000025835	SAYLE ALDEEN ET AL	LOT 32 SEC 2 TEAYS FARMS SUBD	2032.01				
0000021294	FRAME PAUL E ET UX	0.248 AC RT 33	1299.76	0000025852	SCD INVESTMENTS LLC	LOT 10 TEAYS POINTE INDUSTRIAL	2436.61				
0000021303	FRANCISCO MATTHEW & AMY	LOT 25 PHASE II CALVIN JONES	84.77	0000025898	SCOULAR ESTER B	LOT 75 BEECHWOOD SUBD	765.62				
0000021364	GALT RUTH E	LOT 4 WOODBINE ACRES	222.13	0000025901	SEABOLT JILL A ET AL	LOT 1 (0.564 AC) VALLEY LAND	1034.75				
0000021404	GATENS JAMES JOSEPH II ET AL	LOT 569 SEC 4 RANCH LAKE EST	80.90	0000025944	SHAFER KEVIN L ET UX	LOT 671 SEC 5 RANCH LAKE EST	76.85				
0000021413	GBU LTD	PRT LOT 7 SEC 1 FAIRVIEW HTS	3053.31	0000026026	SHIRKEY PEGGY A	0.37 AC ROCKY STEP	555.15				
0000021414	GBU LTD	PRT LOT 7 SEC 1 FAIRVIEW HTS	1438.00	0000026047	SHORT STOP MARKET INC	LOT (.831 AC) RT 33	11091.61				
0000021460	GIESEY EARLE M ET UX	LOT 574 SEC 4 RANCH LAKE EST	80.90	0000026058	SHULTZ ROCHE E ET AL	1.059 AC SANDT PROPERTY	953.26				
0000021508	GL EQUITIES LLC	1.10 ACRES	32851.36	0000026077	SILVEOUS JERRY	ROYALTIES NYTIS EXPLORATION CO	79.07				
0000021536	GOFF DEBORAH	LOT 69 PHASE III CALVIN JONES	164.86	0000026084	SIMMONS SHANNON	1 AC VINT BABY FARMS	395.00				
0000021559	GOOD TIMOTHY LEE ET AL	LOT 842 SEC 5 RANCH LAKE EST	82.44	0000026094	SIMONS ROBERT A	LOT 260 SEC 3 RANCH LAKE EST	96.45				
0000021587	GRALEY RICHARD ET UX	.50 AC RIVER BOTTOM	592.47	0000026183	SMALLEY THERESA MAE	LOT 6 (0.37 AC)	1704.28				
0000021594	GRANT LOVELL AUBREY	BACKTAX2021LOT 6 (.52 AC) HURR	248.20	0000026251	SMITH DRUE A	LOT 28 SEC I WHITE PINE SUBD	1962.58				
0000021595	GRANT LOVELL AUBREY	LOT 6 (.52 AC) HURRICANE CRK	214.87	0000026252	SMITH DRUE A	LOT 31 SEC I WHITE PINE SUBD	4391.04				
0000021599	GRAVELY FRANCES FRAVEL	ROYALTIES MOUNTAINEER GAS	73.12	0000026308	SMITH RONALD E ET UX	LOT 12 WOODS & IRONS SOUTH	1331.72				
0000021617	GREEN ANGELA	LOT 16-D LITTON HTS	152.41	0000026317	SMITH TIMOTHY S	ROYALTIES ENERVEST	77.01				
0000021637	GREGORY W HOWARD	.78 AC VALLEY LD RT 34	596.26	0000026343	SNODGRASS JOHN BRIAN	LOTS 473 & 474 SEC 3 RANCH	1210.03				
0000021644	GRIFFITH JACQUELINE RENEE	LT 101 MADISON WAY SEC II	1538.25	0000026393	SOVINE CECIL L	PARCEL B (25.5078 AC)	687.33				
0000021666	GROSE MARY ANN	LOT 23 SEC II POPLAR HILLS	1975.86	0000026395	SOVINE CECIL LEE	0.70 AC CROOKED CRK	814.57				
0000021675	GUILLEMETTE JERRY	3.12 AC POPLAR FORK	377.51	0000026427	SOWARDS RONNIE L	PARCEL A (0.33 AC) MIZE RD	83.99				
0000021755	HAGERMAN ROBERT V & ROBYN R	LOT 87 SEC V WHITE PINE SUBD	2528.08	0000026483	SQUIRES NICHOLAS J ET AL	LOT 43A TEAYS MEADOWS	253.83				
0000021763	HAIKAL JORGE	0.971 AC	657.79	0000026519	STARK JEREMY	LOT 123 MORNING DOVE AC	135.88				
0000021783	HALL DONNA L	1.609 AC (PRT TRACT 6)	269.05	0000026520	STARK JEREMY	LOT 41 MORNING DOVE AC	101.97				
0000021834	HAMMICKS MARVEL D	LOT 6 SEC 1 PAR 1 OAKBRIDGE	707.98	0000026521	STARK JEREMY	LOT 97 MORNING DOVE AC	95.17				
0000021856	HAMON BEVERLY ET AL	BACKTAX2021LOT 560 SEC 4 RANCH	109.30	0000026522	STARK JEREMY	LOT 71 MORNING DOVE AC	97.47				
0000021857	HAMON BEVERLY ET AL	LOT 560 SEC 4 RANCH LAKE EST	80.90	0000026523	STARK JEREMY	LOT 1 MORNING DOVE AC	84.84				
0000021975	HARPER CINDY L	0.41 AC WALNUT GROVE FARMS	77.01	0000026525	STARKEY DARLENE RUTH	LOT CROOKED CRK	100.34				
0000022032	HARRISON RUSSELL	LOT 105 SOUTH PINES	1893.09	0000026526	STARKEY DARLENE RUTH	0.45 AC CROOKED CRK	212.03				
0000022035	HART REGINALD T ET UX	2.865 ACRES	90.21	0000026549	STEPHENSON JOHN & CHRISTY	LOT 268 SEC 3 RANCH LAKE EST	79.33				
0000022068	HATFIELD R MICHAEL ET AL	LOT 33 WOODS & IRONS SOUTH	3226.01	0000026550	STEPHENSON JOHN & CHRISTY	LOT 534-C SEC 4A RANCH LAKE	83.99				
0000022069	HATFIELD ROBERT MICHAEL	PRT LOT 8 MT VERNON EST	415.20	0000026551	STEPHENSON JOHN & CHRISTY	LOTS 534-A & 534-B RANCH LAKE	94.88				
0000022070	HATFIELD ROBERT MICHAEL	1.09 AC VALLEY LAND	2051.80	0000026552	STEPHENSON JOHN & CHRISTY	LOT 562 SEC 4 RANCH LAKE EST	80.90				
0000022071	HATFIELD ROBERT MICHAEL	1.008 AC MT VERNON RD	2467.77	0000026553	STEPHENSON JOHN & CHRISTY	LOT 563 SEC 4 RANCH LAKE EST	80.90				
0000022072	HATFIELD ROBERT MICHAEL	3.8 AC POPLAR FK	110.44	0000026554	STEPHENSON JOHN & CHRISTY	LOTS 685, 636, 630, 735, 746,	169.52				
0000022073	HATFIELD ROBERT MICHAEL	32.43 AC VALLEY LD	961.01	0000026632	STOVER TIMOTHY ET AL	LOT 26 CHEYENNE VALLEY	1381.30				
0000022073	HATFIELD ROBERT MICHAEL	LOT 1 BRIERWOOD EST	237.16	0000026633	STOWERS PHILLIP M ET UX	LOT 9 WOODS & IRONS SOUTH	3072.33				
0000022074	HATFIELD ROBERT MICHAEL	LOT 86 BRIERWOOD EST	101.89	0000026645	STUEBER ERIC G ET UX	LOT 19 SEC 4 STONEGATE SUBD	1273.41				
0000022077	HATTEN BRIAN KEITH	PARCEL L (5.28 ACRES)	183.52	0000026719	SWEENEY DAVID M ET AL	LOT 207 SADDLE DOWNS	1017.97				
0000022096	HAYES JOHN P & AMY	0.84 AC & 1 AC	1364.67	0000026880	TERRY CHRISTOPHER A & ALEXA K	LOT 111 GLENWOOD SUBD	1839.35				
0000022150	HEIRS OF HAZEL MILES	ROYALTIES EQT	73.12	0000026931	THOMAS KAREN A	ROYALTIES D C MALCOLM	74.92				
0000022175	HENSEL STACEY	LT 401 SEC 1 PH 2 SADDLEDOWNS	2179.99	0000026932	THOMAS LESLIE B OAKS	LOT 17 SEC 1 BEECHWOOD EST	743.01				
0000022185	HENSON CHRISTA SUE	ROYALTIES HENSON LM 1	99.29	0000026973	THOMPSON ZACHARY JOSEPH	LOT 20 SEC 2 WHITE ROCK SUBD	1588.33				
0000022192	HENSON RUBY B	ROYALTIES VELEAIR ENERGY	73.63	0000026982	THORNTON CASEY	LOT 103 PHASE IV CALVIN JONES	1 02.44				
0000022296	HITCHCOCK JARED T & MARIA K	LOT 34 SEC I HIDDEN VALLEY	1641.32	0000026986	THORNTON HAROLD C	ROYALTIES EQT PRODUCTION CO	73.12				
0000022299	HITE MILDRED AND JS	ROYALTIES BASE PETROLEUM SUT	73.90	0000026991	THORNTON RONALD F	ROYALTIES EQT PRODUCTION CO	73.12				
0000022305	HOBBA NICHOLS G & STACY N	PARCEL 1 .191 ACRE & PARCEL 2	3117.98	0000027012	TINCHER BONNIE G	ROYALTIES DIVERSIFIED PRODUCTI	75.96				
0000022310	HODGES DORSEL	LOT 86 CALVIN JONES PROPERTY	486.74	0000027049	TOTTEN WILLIAM L JR ET AL	LOT 2 (0.762 AC)	94.10				
0000022315	HODGES JOHN ET UX	LOT 35 SEC 1 POPLAR HILLS	993.30	0000027056	TRACHSEL EVA R TRUST	ROYALTIES ENERVEST BRINDLE	85.03				
0000022330	HOFFMAN CONSTRUCTION INC	MIN .28 AC RT 33	73.12	0000027057	TRACHSEL EVA R TRUST	ROYALTIES ENERVEST	73.12				
0000022333	HOFFMAN TERRI LEA	.45 AC RT 34	1640.40	0000027070	TRENT CONNIE L ET AL	N 1/2 OF LOT 1 SEC 2 PUTNAM	553.49				
0000022370	HOLSTEIN STEPHEN W & JANETTE L	LOT 11 E MAPLEWOOD EST	2291.94	0000027146	TURNER KIMBERLY D & BOBBI J	LOT 1 LOCK 8	1666.65				
0000022395	HOOSIER DONALD ADRIAN	LOT 5 SEC 2 BARRINGTON WOODS	949.27	0000027240	VAUTER RYAN	0.15 ACRES	266.40				
0000022415	HOUSER ROBIN	ROYALTIES NYTIS EXPLORATION CO	79.07	0000027267	VILLARREAL PATRICIA LOUISE	LOT 553 SEC 4 RANCH LAKE EST	82.44				
0000022430	HOYLMAN LARRY R	26.61 AC & PRT LOT 4 MORRIS	2623.26	0000027317	WALKER NADINE VIERNES	LOT 33 S WINFIELD ADD	558.06				
0000022482	HUGHES HELEN J	ROYALTIES NYTIS EXPLORATION CO	73.12	0000027339	WALLACE CHERYL ELIZABETH	.50 AC NR SCARY	801.63				
0000022526	HUNTER MICHAEL E ET AL	84.36 AC HARMONS BR BIG	1640.30	0000027477	WELLESLEY COLLEGE	1/2 OF 785.91 AC MIN.OIL,GAS,	259.46				
0000022610	J FRED & GRANDSON LLC	0.84 AC MT VERNON ROAD	11879.39	0000027526	WESTPORT OIL & GAS CO LP	ROYALTIES DIVERSIFIED PRODUCTI	75.44				
0000022628	JACKSON ROBERT DALE	LOT 246 SEC 3 RANCH LAKE EST	93.43	0000027527	WESTPORT OIL & GAS CO LP	ROYALTIES DIVERSIFIED PRODUCTI	73.12				
0000022653	JANICE M GRAY INTERVIVOS TRUST	LOT 2 PARCEL 3 (LOT 203)	1162.55	0000027528	WESTPORT OIL & GAS CO LP	ROYALTIES DIVERSIFIED PRODUCTI	73.12				
0000022719	JAVIDEN ROBERT & MICHELLE	LOT 21 WOODS & IRONS SUBD	3024.46	0000027529	WESTPORT OIL & GAS CO LP	ROYALTIES DIVERSIFIED PRODUCTI	78.30				
0000022724	JLW PROPERTIES LLC	LOT 1173 SEC 1 PH 1 CRYSTAL	999.88	0000027552	WHITE FRED S III	1/3 OF 1/4 INT IN 26.37 AC	85.54				
0000022726	JLW PROPERTIES LLC	LOT 3011 SEC III CRYSTAL	181.97	0000027562	WHITE PETER S	1/3 OF 1/4 INT IN 26.37 AC	85.54				
0000022731	JLW PROPERTIES LLC	LOT 3012 SEC 3 CRYSTAL	744.86	0000027563	WHITE PETER S	1/3 OF 1/4 OF 1/2 INT IN 14.57	73.12				
0000022734	JLW PROPERTIES LLC	LOT 1592 SEC 2 CRYSTAL	524.06	0000027564	WHITE PETER S	1/3 OF 1/4 OF 1/2 INT IN LOT	73.12				
0000022736	JLW PROPERTIES LLC	LOT 3040 SEC 3 CRYSTAL	499.18	0000027565	WHITE PETER S	1/3 OF 1/4 OF 1/2 INT IN PRT	73.12				
0000022742	JOHN & LINDA HOMEBUILDERS	1.42 ACRE	15930.66	0000027566	WHITE PETER S	1/3 OF 1/4 OF 1/2 INT IN LOT	73.12				
0000022744	JOHN & LINDA HOMEBUILDERS INC	0.56 AC (24468.18 SQ FT)	8730.96	0000027567	WHITE PETER S	1/3 OF 1/4 OF 1/2 INT IN PRT	73.12				
0000022758	JOHNSON DENISE LOUISE &	LOTS 6 & 7 MT VERNON ACRES	1410.40	0000027570	WHITE SHIRLEY L ET AL	1.17 AC VALLEY LAND	659.34				
0000022773	JOHNSON HOLLEY	1.10 ACRES LAZY BONES FARMS	482.84	0000027598	WHITTAKER JEWELL	LOT 4-5 HERITAGE PLACE	685.92				
0000022814	JOHNSON ROBERT R ET UX	LOT 37 SEC 1 ROSEHILL ACRES	1399.24	0000027609	WHITTINGTON KIM	LOT 33 PHASE II CALVIN JONES	153.84				
0000022828	JOHNSON VICKIE ET CON	0.75 AC US RT 35	967.22	0000027610	WHITTINGTON KIM	LOT 44 PHASE II CALVIN W JONES	151.87				
0000022829	JOHNSON WILLIAM F ET UX	LOTS 447 & 448 SEC 3 RANCH	91.78	0000027611	WHITTINGTON KIM	LOT 123 SEC 5 MARINA PARK	152.42				
0000022831	JOHNSON WILLIAM O	ROYALTIES V COURTLANDT SMITH	73.12	0000027612	WHITTINGTON KIM	LOT 120 SEC 5 MARINA PARK SUBD	154.71				
0000022836	JOHNSTON PAUL FRANKLIN ET UX	LOT 64 SEC 3 STONEGATE	3222.94	0000027613	WHITTINGTON KIM	LOT 118 SEC 5 MARINA PARK	167.64				
0000022849	JONES CHRISTOPHER ROBERT	LOT 8 (.44 AC) CHADESA	1190.88	0000027614	WHITTINGTON KIM	LOT 126 SEC 6 MARINA PARK	101.42				
0000022850	JONES CHRISTOPHER ROBERT	BUSINESS	291.32	0000027615	WHITTINGTON KIM A	1 AC & 1 AC RIVER & HILLS	4806.84				
0000022919	JORDAN MARY	5,600 SQ FT & 0.16 AC W VA SEC	596.93	0000027644	WILKINSON SANDRA	1/4 OF 1/2 OF 134.70 AC MIN MI	78.04				
0000022934	JOSEPH EDWARD JR ET AL	LOTS 445, 444, 446, 442, 443	1009.73	0000027645	WILKINSON SANDRA	1/4 OF 1/2 OF 57.50 AC MIN MIT	73.37				
0000022939	JOYCE ADAM H	ROYALTIES EQT	73.12	0000027646	WILKINSON SANDRA	1/4 OF 1/2 OF 134.70 AC MIN MI	76.75				
0000022941	JOYCE CLARENCE NYE	ROYALTIES EQT	73.12	0000027647	WILKINSON SANDRA	ROYALTIES V COURTLANDT	73.12				
0000022947	JOYCE LARRY	ROYALTIES EQT	73.12	0000027676	WILLIAMS CHARLES D & DENISE L	LT 102 LONG MEADOW EST	2868.83				
0000022949	JOYCE MABEL P	1/12 INT IN 72 1/2 AC MIN	73.12	0000027722	WILLIAMS ROBBE L	1/4 OF 1/2 OF 134.70 AC MIN MI	78.04				
0000022950	JOYCE MABEL P	ROYALTIES CHESAPEAKE	73.12	0000027723	WILLIAMS ROBBE L	1/4 OF 1/2 OF 57.50 AC MIN MIT	73.37				
0000023115	KESSLER JASON	ROYALTIES VELEAIR	73.12	0000027724	WILLIAMS ROBBE L	1/4 OF 1/2 OF 134.70 AC MIN MI	76.75				
0000023132	KILLIAN JOHN	LOTS 82 & 83 S WINFIELD ADDN	803.94	0000027725	WILLIAMS ROBBE L	ROYALTIES VELEAIR ENERGY LLC	73.12				
0000023140	KIMMONS PAMELA A	1/2 OF 1/12 INT IN 64 AC MIN	73.12	0000027730	WILLIAMSON BLAKE S	LOT 11 SEC 1-B TEAYS FARMS	1895.99				
0000023186	KIRK ROSS C II	25.212 AC POPLAR FORK	604.69	0000027757	WILSON MICHAEL S	20% INT 4/5 UND INT IN 3.22 AC	73.12				
0000023187	KIRK ROSS C II	5.036 ACRES POPLAR FORK	1799.50	0000027802	WITHROW NORMA	LOT 4 STEWART ACRES	989.41				
0000023205	KITTS JEFFREY D	UNIT 27 SEC 3 PH 3 DEER VALLEY	610.01	0000027853	WOOTEN BOBBY JOE ET UX	0.176 AC NR TEAYS	297.81				
0000023208	KLINE KEITH AND LORI	ROYALTIES CANTURBURY	73.12	0000027873	WRIGHT GEORGE E ET UX	LOT 54 SEC 2 SUNRISE ACRES	393.45				
0000023223	KNIGHT SUSAN & TONY	1.41 ACRES	1147.39	0000027875	WRIGHT JEFFREY A ET UX	TRACT 2 (0.37 AC)	77.78				
0000023226	KNOWLES RUTH ANN ET AL	12.32 AC TRACT 1	662.46	0000027896	WYMER DANNY J SR	ROYALTIES CABELL COUNTY GAS CO	71.53				
0000023227	KNOX MURRY E	4.306 AC	103.44	0000028007	ZENITH INVESTMENTS LLC	LOT 55 SEC 2 SUNRISE ACRES	402.78				
0000023229	KNOX MURRY ELDON	2.676 AC ROCKY STEP	547.72								
0000023245	KREBS MONA K	ROYALTIES D SIMMS AGENCY INC	71.53								
0000023272	KYLE JESSE L & SHAWNDA	0.41 AC BIG SCARY CRK	307.81								
0000023313	KYLE WILLIAM R & MARTHA A	22,500 SQ FT	1385.29								
0000023321	LANSDALE CHRISTOPHER B	PARCEL (.88 AC)	5132.10								
0000023322	LANSDALE CHRISTOPHER B	LOT 107 DEER VALLEY SUBD	1561.99								
0000023329	LARCH BERTHA M	LOT 39 SEC 1 MT VERNON MEADWS	1166.24								
0000023368	LAYTON MARY R	39,714.11 SQ FT RT 34	343.28								
0000023369	LAYTON ROBERT LEE	ROYALTIES CABELL COUNTY GAS CO	73.12								
0000023396	LEGGE JOHN & LYDIA	LOT 16 RESIDENCE AT PAULS	1747.04								
0000023439	LEWIS DELL RAY ET AL	LOT 23 SOUTH WINFIELD	458.86								
0000023447	LEWIS KELLI	0.441 AC LONG BR	79.33								
0000023571	LONG MARY	ROYALTIES MOUNTAINEER GAS	93.84								
0000023573	LONGSTRETH EDWARD C	ROYALTIES D C MALCOLM INC	73.12								
0000023574	LONGSTRETH JEFFREY	ROYALTIES D C MALCOLM INC	73.12								
0000023577	LORRISON SCOTT	LOT 1 COTTAGES OF MT VERNON	2701.79								
0000023612	LUCAS GREGORY D & LINDSAY B	LOTS 33-B & 34 SEC 2 COUNTRY	1940.52								
0000023644	MACE SARAH L	LOT B (1.79 AC) SCARY	747.99	</							

LEGAL ADVERTISEMENT		LEGAL ADVERTISEMENT		LEGAL ADVERTISEMENT		LEGAL ADVERTISEMENT		LEGAL ADVERTISEMENT		LEGAL ADVERTISEMENT	
0000030949	LESTER DARIN	11,925 SQ FT BIG HURRICANE CRK	250.38	0000033705	CASTO ROY ET AL	1/4 OF 60 AC JIM RIDGE	77.27	0000033706	CASTO ROY K	ROYALTIES CABOT OIL & GAS &	76.49
0000030968	LEWIS KELLI	0.18 AC (RES 40' EASEMENT)	84.66	0000033718	CATHEY HAROLD & PATRICIA	40.85 ACRES	420.64	0000033728	CHANDLER LISA ANN BLAKE	ROYALTIES CABOT OIL & GAS	73.12
0000030969	LEWIS KELLI	.58 AC 5 & 20 MILE CRK	1102.49	0000033737	CHARLESTON WELDING CO LLC	1/2 OF 30 AC 18 MILE CRK	403.81	0000033767	CLEMENTS EULA JEAN	ROYALTIES NYTIS EXPLORATION CO	73.12
0000030974	LEWIS PAM AGENT	ROYALTIES TEAVEE OIL & GAS INC	73.12	0000033772	CLENDENIN LESTER	ROYALTIES CABOT OIL & GAS	73.12	0000033781	CLICK EDITH	ROYALTIES NYTIS EXPLORATION CO	73.12
0000030992	LINVILLE RODNEY W	PRT LOT 3 & PRT LOT 2 (1.88	3235.92	0000033815	COCHRAN ERNEST OREN	1.04 AC BUFFALO CRK	408.22	0000033828	COFFEY LORENE	ROYALTIES ENERVEST	73.12
0000030993	LINVILLE RODNEY W	0.36 AC	1387.07	0000033868	COLLINS PATRICIA E	ROYALTIES NYTIS EXPLORATION CO	73.12	0000033890	CONWAY CURTIS LEE	2.50 AC RED HOUSE	97.51
0000030994	LINVILLE STEPHEN G ET AL	LOT 7 SUNNYBROOK EST	1675.26	0000033910	COTTRILL BRUCE A	ROYALTIES MOUNTAINEER GAS	73.63	0000033917	COTTRILL GARY	ROYALTIES MOUNTAINEER GAS	73.63
0000031010	LONG LESLIE L & SHERRY E	TRACT 2 SEC 1 SPRINGDALE EST	658.50	0000033948	DANBERRY DARRELL R ET UX	PARCEL B (0.48 AC)	502.85	0000033950	CRAIG ATHALEA HONAKER ESTATE	ROYALTIES NYTIS EXPLORATION CO	81.93
0000031032	LUIKART JACK W	3.19 AC HURRICANE CRK RD	254.94	0000033951	CRAIG JOSHUA WAYNE	ROYALTIES CABOT OIL AND GAS RH	73.12	0000033955	CRAIGO EVELYN	ROYALTIES MOUNTAINEER GAS	76.75
0000031033	LUIKART JACK W & JEAN ANNE	4.06 AC HURRICANE CRK	1596.87	0000033956	CRAIGO JOHN WILLIAM &	1 ACRE 18 MILE CRK	1448.05	0000034002	CUMMINGS WILLIAM A	ROYALTIES NYTIS EXPLORATION CO	73.12
0000031054	MARTIN HANNAH ELIZABETH &	0.74 AC RT 17 & KAN RIVER	935.22	0000034019	CURIA KATHY B	ROYALTIES MOUNTAINEER GAS	73.12	0000034025	DAILEY HELEN	ROYALTIES NORTH COAST ENERGY	73.12
0000031061	MARTIN RITA P	1/3 UND INT IN 65.32 AC	273.19	0000034028	DAILEY LAUREL KENT	7 ACRES 18 MILE CRK	341.36	0000034029	DANBERRY DARRELL R ET UX	PARCEL B (0.48 AC)	447.87
0000031083	MCCALLISTER ARTHUR W	ROYALTIES PUTNAM NATURAL GAS	73.90	0000034032	DAVIS AMELIA	ROYALTIES NYTIS EXPLORATION CO	73.12	0000034045	DAVIS TIMOTHY L JR	ROYALTIES VC SMITH	87.89
0000031120	MCSELFISH CHARLES E ET AL	60.092 AC SLEEPY CRK	1191.14	0000034047	DAWSON EDWARD E ET UX	1.93 AC & .32 AC SCOTT RIDGE	335.42	0000034066	DELANEY HAZEL L	ROYALTIES NYTIS EXPLORATION CO	73.12
0000031157	MEADOWS JONATHAN L ET UX	2.482 ACRES	685.55	0000034067	DENHAM VIRGINIA A	ROYALTIES MOUNTAINEER GAS	73.12	0000034119	DILLON VIRGIL LEE JR ET AL	0.619 AC RED HOUSE	812.50
0000031202	MELTON THOMAS E	TRACT 4 (3.5 AC) VICTORIA GILL	149.32	0000034206	DUGAN LLOYD & BEATRICE	ROYALTIES FROM PEAKE ENERGY	73.12	0000034217	DURBIN JOSEPH A	7.219 AC GRANDVIEW	257.50
0000031203	MELTON THOMAS E	ROYALTIES FROM TEAVEE OIL	100.34	0000034218	DURBIN JOSEPH A ET UX	0.531 AC GRANDVIEW	745.64	0000034224	EADS KENNETH MICHAEL ET UX	LOT 27 N NITRO	205.09
0000031206	MELTON THOMAS EUGENE	17 3/4 AC 25 MILE CRK	248.04	0000034227	EADS SHARLEE ANN & KENNETH M	LOT 1 HONAKER SUBD	578.22	0000034230	EDGE VERA RENEE	ROYALTIES MOUNTAINEER GAS	73.12
0000031207	MENDENHALL CHARLES TIMOTHY	ROYALTIES SMITH V C/ TEAVEE	73.12	0000034231	EDGEELL RUSSELL E ET UX	3.102 AC	139.72	0000034236	EFFIE GILLISPIE ESTATE	ROYALTIES NYTIS EXPLORATION CO	96.45
0000031231	MILLER MARY LOU	ROYALTIES PUTNAM NATURAL GAS	77.27	0000034257	ELAM BELINDA FARLEY	ROYALTIES NORTH COAST ENERGY	73.12	0000034261	ELEMENTAL RESOURCES LLC	ROYALTIES CABOT OIL & GAS	73.12
0000031300	MURPHY MATTHEW J	LOT 112 MULBERRY SQUARE	928.69	0000034262	ELEMENTAL RESOURCES LLC	ROYALTIES CABOT OIL & GAS	73.12	0000034263	ELEMENTAL RESOURCES LLC	ROYALTIES CABOT OIL & GAS	73.12
0000031304	MVB BANK INC	1.35 ACRES	183.52	0000034264	ELEMENTAL RESOURCES LLC	ROYALTIES CABOT OIL & GAS	73.12	0000034265	ELEMENTAL RESOURCES LLC	ROYALTIES CABOT OIL & GAS	73.12
0000031337	NELSON KELLY GENE	2.41 AC COW CRK	725.71	0000034266	ELEMENTAL RESOURCES LLC	ROYALTIES CABOT OIL & GAS	73.12	0000034267	ELEMENTAL RESOURCES LLC	ROYALTIES CABOT OIL & GAS	73.12
0000031338	NELSON MELODIE	0.83 AC COW CRK	512.95	0000034268	ELEMENTAL RESOURCES LLC	ROYALTIES CABOT OIL & GAS	73.12	0000034269	ELEMENTAL RESOURCES LLC	ROYALTIES CABOT OIL & GAS	73.12
0000031382	ODELL JEFFERY M ET UX	LOT 23 SEC 2 DOGWOOD ESTATES	1043.15	0000034270	ELEMENTAL RESOURCES LLC	ROYALTIES CABOT OIL & GAS	73.12	0000034271	ELEMENTAL RESOURCES LLC	ROYALTIES CABOT OIL & GAS	73.12
0000031386	OGLESBY MICHAEL ET UX	26.98 AC 25 MILE CRK	785.07	0000034272	ELEMENTAL RESOURCES LLC	ROYALTIES CABOT OIL & GAS	73.12	0000034273	ELEMENTAL RESOURCES LLC	ROYALTIES CABOT OIL & GAS	73.12
0000031387	OGLESBY MICHAEL ET UX	58.96 AC STAVE BR RD	1593.00	0000034274	ELEMENTAL RESOURCES LLC	ROYALTIES CABOT OIL & GAS	73.12	0000034275	ELEMENTAL RESOURCES LLC	ROYALTIES CABOT OIL & GAS	73.12
0000031417	OWENS DANIEL	3.04 ACRES	666.78	0000034276	ELEMENTAL RESOURCES LLC	ROYALTIES CABOT OIL & GAS	73.12	0000034277	ELEMENTAL RESOURCES LLC	ROYALTIES CABOT OIL & GAS	73.12
0000031452	PAULEY DEBORA E	LOT 409 LIN MUIR SUBD	1238.87	0000034278	ELEMENTAL RESOURCES LLC	ROYALTIES CABOT OIL & GAS	73.12	0000034279	ELEMENTAL RESOURCES LLC	ROYALTIES CABOT OIL & GAS	73.12
0000031469	PENNINGTON CARLA DENISE ET AL	LOT 10 (5 AC) VALLEY LD	320.93	0000034280	ELEMENTAL RESOURCES LLC	ROYALTIES CABOT OIL & GAS	73.12	0000034281	ELEMENTAL RESOURCES LLC	ROYALTIES CABOT OIL & GAS	73.12
0000031487	PEYTON DIANA J & LISA D	.75 AC COW CREEK (SURFACE)	522.64	0000034282	ELEMENTAL RESOURCES LLC	ROYALTIES CABOT OIL & GAS	73.12	0000034283	ELEMENTAL RESOURCES LLC	ROYALTIES CABOT OIL & GAS	73.12
0000031488	PEYTON DIANA J & LISA D	5.59 AC COW CRK (SURFACE)	504.77	0000034284	ELEMENTAL RESOURCES LLC	ROYALTIES NYTIS EXPLORATION CO	73.12	0000034285	ELEMENTAL RESOURCES LLC	ROYALTIES NYTIS EXPLORATION CO	73.12
0000031548	PROSPECTOR LLC	ROYALTIES PUTNAM NATURAL GAS	73.12	0000034301	ENERVEST OPERATING LLC	ROYALTIES D SMIMS	77.01	0000034558	ERDEN CHARLES L	ROYALTIES NYTIS EXPLORATION CO	73.37
0000031600	REGER STEFANIE	LOT 8008 SEC 7 WOODRIDGE	1418.16	0000034575	FARLEY DOROTHY I	ROYALTIES ENERVEST OPERATING L	73.12	0000034576	FARLEY PENNY ANN	ROYALTIES NYTIS EXPLORATION CO	73.12
0000031602	REGER STEFANIE	LOT 8012 SEC 7 WOODRIDGE	1379.28	0000034577	FEDERAL NATIONAL MORTGAGE ASSOC	1 AC	615.13	0000034582	FESTUEL EVELYN V	ROYALTIES MOUNTAINEER GAS	74.41
0000031623	RICE LORENA G	LOT 2 (.21 AC)	235.61	0000034598	FISHER GEORGE D ET UX	1.666 AC RT 34	593.65	0000034627	FLETCHER MELVIN C ET UX	LOT 5 BENJAMIN G MOLES SUBD	228.60
0000031643	RIGGSBY CAROL LYNN	7.34 AC MILL CRK	3294.89	0000034633	FLOWERS HAZEL	ROYALTIES NYTIS EXPLORATION CO	73.12	0000034643	FOWLER CLARA B	ROYALTIES MOUNTAINEER GAS	75.96
0000031647	RITTENHOUSE KATHY SUE	LOT 7006 SEC 6 WOODRIDGE EST	3065.32	0000034645	FOWLER HELEN BAKER	ROYALTIES NYTIS EXPLORATION CO	73.12	0000034653	FRAIL JAMES H III	ROYALTIES ENERVEST OPERATING L	73.12
0000031701	ROY JEFFREY E	LOT 57 SLEEPY HOLLOW TOWNSHIP	2802.56	0000034654	FRAIL JAMES III	ROYALTIES ENERVEST	73.12	0000034655	FRAIL JANE B	ROYALTIES NYTIS EXPLORATION CO	73.12
0000031704	RUNYON LUANNE & STEPHEN	0.75 AC 25 MILE CRK	232.35	0000034667	FRANK LEONA P	ROYALTIES MOUNTAINEER GAS	73.12	0000034689	FRYE ELIZABETH	ROYALTIES DURST OIL & GAS INC	75.18
0000031708	RYMER KIMBERLY ANN	57.22 ACRES LOT 1	948.55	0000034726	GARRISON JANET & WES	LOT 22 HONAKER ADD	129.10	0000034727	GARRISON JANET & WES	LOT 23 HONAKER ADD	622.53
0000031743	SCHMIDT ANNE	LOT 406 SEC 1 PHASE 1 TEAYS	908.13	0000034728	GARRISON JANET & WESLY	LOT 21 HONAKER ADD	129.10	0000034731	GATRELL PAMELA S	ROYALTIES MOUNTAINEER GAS	73.12
0000031773	SETLIFF WYLODINE	ROYALTIES PUTNAM NATURAL GAS C	73.12	0000034732	GEORGE S LAIDLAY TRUST	12.5% INT 78/80 UND INT 630.98	130.91	0000034733	GEORGE S LAIDLAY TRUST	MOUNTAIN STATE PRODUCTION	78.04
0000031812	SHUE GARNET	1.33 AC RT 19 & HURRICANE CRK	554.27	0000034734	GEORGE S LAIDLAY TRUST	ROYALTIES ECA	77.52	0000034735	GEORGE S LAIDLAY TRUST	ROYALTIES ECA	95.13
0000031895	SMITH DANIEL J ET AL	LOT 12-A (0.56 ACRE)	472.48	0000034736	GEORGE S LAIDLAY TRUST	NYTIS HARDY FRANK 973, 978	73.63	0000034737	GEORGE S LAIDLAY TRUST	ENERVEST	73.12
0000031899	SMITH DRUE A	LOT 301 SEC 2 WOODCLYFFE CHASE	1911.10	0000034738	GEORGE S LAIDLAY TRUST	ENERVEST	73.12	0000034739	GEORGE S LAIDLAY TRUST	ROYALTIES ECA	80.11
0000031943	SNYDER CHARLES A ET UX	LOT 6 MAPLE LANE SUBD	1168.59	0000034740	GEORGE S LAIDLAY TRUST	ROYALTIES ECA	80.11	0000034741	GERLACH LIVING TRUST	ROYALTIES PEAKE ENERGY INC	73.12
0000031967	SOVINE J H HRS (CARL SOVINE	INT 88.75 AC SLEEPY CRK	932.75	0000034758	GILBERT JACK L	ROYALTIES NORTH COAST ENERGY	74.15	0000034759	GILITAN KATHERINE	ROYALTIES ENERVEST HARDY,STOVE	73.12
0000032031	STANLEY PHILLIP E II ET UX	1.057 AC TRACE FORK	239.51	0000034761	GILLISPIE CEPHAS H &	LOT 11 BLK 2 N NITRO	286.14	0000034766	GILTINAN KATHERINE	ROYALTIES NYTIS EXPLORATION CO	77.01
0000032060	STITELY BRIAN D & TORI E	1.71 AC POINDEXTER CR RD	1121.93	0000034767	GILTINAN KATHERINE B	ROYALTIES ECA	73.12	0000034772	GILTINAN KATHERINE B	ROYALTIES ECA	73.12
0000032079	SULLIVAN BOB	LOT 3 DOGWOOD ESTS SUBD	1442.57	0000034773	GILTINAN KATHERINE B	ROYALTIES ECA	73.12	0000034774	GILTINAN KATHERINE B	ROYALTIES ECA	73.12
0000032133	TAYLOR MADE FARM LLC	29.97 AC BIG HURRICANE	367.77	0000034775	GILTINAN KATHERINE B	ROYALTIES ECA	73.12	0000034782	GODDARD ALBERTA	ROYALTIES WILSON C SMITH	75.18
0000032134	TAYLOR MADE FARM LLC	1 AC BIG HURRICANE &HSE	1998.16	0000034783	GODDARD CHARLOTTE V AGENT	ROYALTIES FMC CORP TEAVEE OIL	80.62	0000034807	GOOD CONNIE	ROYALTIES PEAKE ENERGY INC	73.12
0000032135	TAYLOR MADE FARM LLC	2.774 AC BIG HURRICANE CRK	1339.90	0000034845	GRODHAUS FANNIE	ROYALTIES NYTIS EXPLORATION CO	73.12	0000034893	GUTHRIE THELMA	ROYALTIES NYTIS EXPLORATION CO	73.12
0000032136	TAYLOR MADE FARM LLC	256 SQFT	699.25	0000034866	GUTHRIE THELMA	ROYALTIES NYTIS EXPLORATION CO	73.12	0000034893	GUTHRIE THELMA	ROYALTIES NYTIS EXPLORATION CO	73.12
0000032166	THACKER CLIFFORD O ET UX	17.33 AC TACKETTS BR	450.73	0000034893	GUTHRIE THELMA	ROYALTIES NYTIS EXPLORATION CO	73.12	0000034893	GUTHRIE THELMA	ROYALTIES NYTIS EXPLORATION CO	73.12
0000032174	THOMAS BRENDA SUE	LOT 45 SEC 8 SPRINGDALE EST	1675.82	0000034893	GUTHRIE THELMA	ROYALTIES NYTIS EXPLORATION CO	73.12	0000034893	GUTHRIE THELMA	ROYALTIES NYTIS EXPLORATION CO	73.12
0000032237	TRIPLE B FARMS INC	7.097 AC PARCEL A	352.12	0000034893	GUTHRIE THELMA	ROYALTIES NYTIS EXPLORATION CO	73.12	0000034893	GUTHRIE THELMA	ROYALTIES NYTIS EXPLORATION CO	73.12
0000032238	TRIPLE B FARMS INC	118 AC 25 MILE CRK	206.85	0000034893	GUTHRIE THELMA	ROYALTIES NYTIS EXPLORATION CO	73.12	0000034893	GUTHRIE THELMA	ROYALTIES NYTIS EXPLORATION CO	73.12
0000032239	TRIPLE B FARMS INC	1.23 ACRES	81.68	0000034893	GUTHRIE THELMA	ROYALTIES NYTIS EXPLORATION CO	73.12	0000034893	GUTHRIE THELMA	ROYALTIES NYTIS EXPLORATION CO	73.12
0000032240	TRIPLE B FARMS INC	2 AC & 49 AC 25 MILE CRK & 34	21								

LEGAL ADVERTISEMENT		LEGAL ADVERTISEMENT		LEGAL ADVERTISEMENT		LEGAL ADVERTISEMENT		LEGAL ADVERTISEMENT	
0000035528	KING RONALD S	6 AC BIG BUFFALO	1647.52	0000037170	STONE JOHN	ROYALTIES DC MALCOLM INC	73.12		
0000035538	KNAPP DAYTON E	ROYALTIES MOUNTAINEER GAS	85.28	0000037193	STOVER MICHAEL	ROYALTIES PUTNAM NATURAL GAS	73.12		
0000035540	KNAPP DENVER	ROYALTIES NYTIS EXPLORATION CO	85.28	0000037205	STOVER SUSAN K ADMIN	ROYALTIES PUTNAM NATURAL GAS	75.70		
0000035541	KNAPP EVA	ROYALTIES MOUNTAINEER GAS	85.28	0000037209	STOVER WANDA	ROYALTIES PUTNAM NATURAL GAS	75.96		
0000035545	KNAPP ROY F	ROYALTIES MOUNTAINEER GAS	85.28	0000037210	STRANAHAN CONNIE	ROYALTIES CABOT OIL & GAS	73.12		
0000035573	LANDERS JENNIFER LYNN	ROYALTIES CABOT	73.12	0000037211	STUTLER AUSTEN R	2 ACRE	1016.19		
0000035590	LAYTON MARY REBECCA	ROYALTIES DIVERSIFIED PRODUCTI	128.61	0000037212	STUTLER EDNA LEE	ROYALTIES NYTIS EXPLORATION CO	74.41		
0000035614	LETT VERNON FREDERICK	7/8 AC 18 MILE CRK	392.65	0000037232	TAYLOR JANET HAYS	ROYALTIES NYTIS EXPLORATION CO	73.12		
0000035615	LETT VERNON FREDERICK	74 1/8 AC 18 MILE CRK	160.97	0000037249	THOMAS CAROLYN L	ROYALTIES MOUNTAINEER GAS	73.12		
0000035616	LETT VERNON FREDERICK	11 AC 18 MILE CRK	77.01	0000037250	THOMAS CHRISTY L	ROYALTIES CABOT OIL & GAS	78.30		
0000035617	LETT VERNON FREDERICK	3 AC 18 MILE CRK	85.54	0000037254	THOMAS JENNA LEE	ROYALTIES CABOT OIL & GAS	78.30		
0000035618	LETT VERNON FREDERICK	1/4 OF 61.69 AC RESERVED	73.12	0000037256	THOMAS TERESA G	47.78 AC 18 MILE CREEK	396.94		
0000035630	LINVILLE SCOTT W	1.968 ACRES LOT A-1	499.18	0000037260	THOMPSON SHELBY J	ROYALTIES NYTIS EXPLORATION CO	73.12		
0000035631	LITTLE JOHN A	ROYALTIES NYTIS EXPLORATION CO	73.12	0000037264	THORNTON CINDA & CARLTON	40,290 SQ FT OR .93 AC	236.33		
0000035636	LITTON PEGGY	ROYALTIES B&F COMPANY LLC	73.12	0000037281	THORNTON JONATHAN	BACKTAX20215 AC & 28 SQ POLES	344.84		
0000035638	LITTON-MARTIN LINDA	ROYALTIES B&F COMPANY LLC	73.12	0000037282	THORNTON JONATHAN	5 AC & 28 SQ POLES CHERRY FORK	313.88		
0000035650	LOUDIN THOMAS E ET UX	2.123 AC 18 MI CRK	110.96	0000037294	THORNTON SAMMIE N ET AL	3.75 AC	339.01		
0000035654	LOVEJOY JEWELLIA ET AL	30,500 SQ FT RT 34	73.63	0000037309	TRELLIS JOCELYN	ROYALTIES FROM CHRISTIAN SMITH	78.82		
0000035684	MADDOX EMILY J	ROYALTIES MOUNTAINEER GAS	75.96	0000037335	UNDERWOOD AARON M	9.98 ACRES BIG BUFFALO	220.61		
0000035693	MALCOLM MARY J	ROYALTIES NYTIS EXPLORATION CO	73.63	0000037336	UNDERWOOD AARON M	12.405 AC BIG BUFFALO	530.07		
0000035699	MARCUM JAMES S ET UX	4.04 AC BOWLES RIDGE RD	1206.58	0000037348	VAUGHN JOYCE	2.49 AC RIVERSIDE	169.26		
0000035714	MASSEY ROY D	ROYALTIES NYTIS EXPLORATION CO	73.12	0000037361	WALKER GLENN A M	ROYALTIES NYTIS EXPLORATION CO	73.12		
0000035715	MATHERLY JOSHUA TODD &	59.122 AC 18 MILE CRK	1313.95	0000037364	WANDLING ANNA M	ROYALTIES ENERVEST OPERATING L	73.12		
0000035717	MATTHEWS LORA	1/3 OF 74.50 AC J J WALKER	81.93	0000037368	WANDLING CHRISTEN H	ROYALTIES MOUNTAINEER GAS	73.12		
0000035726	MAYNARD ANGELA Y ET AL	5.728 AC	382.34	0000037371	WANDLING EDNA E	ROYALTIES FROM MOUNTAINEER GAS	73.12		
0000035739	MCCLANAHAN SUE M	ROYALTIES NYTIS EXPLORATION CO	73.12	0000037374	WANG SANDRA	ROYALTIES NYTIS EXPLORATION CO	73.12		
0000035746	MCCLURE LOIS K	ROYALTIES MOUNTAINEER GAS	73.12	0000037376	WARNER BEATRICE	ROYALTIES DURST OIL & GAS INC	73.12		
0000035756	MCCRACKEN AUDREY	ROYALTIES CABOT OIL & GAS	73.12	0000037400	WATTS JAMES G JR & VIRGINIA K	LOTS 12 & 13 BLK 7 N NITRO	685.78		
0000035757	MCCUTCHEON GERVAISE	ROYALTIES NYTIS EXPLORATION CO	73.12	0000037401	WATTS JAMES G JR & VIRGINIA K	BACKTAX2021LOTS 12 & 13 BLK 7	592.78		
0000035771	MCDONALD JAMES	ROYALTIES ENERVEST	73.12	0000037408	WEAVER SHIRLEY J	ROYALTIES MOUNTAINEER GAS	73.12		
0000035838	MELLOR JUDITH ANN AGENT	ROYALTIES CABOT OIL & GAS	73.12	0000037446	WIGGINS KEVIN D	23.12 AC GRANDVIEW RIDGE	1991.46		
0000035839	MELLOR JUDITH ANN AGENT FOR	ROYALTIES DIVERSIFIED PROD LLC	73.12	0000037452	WILFONG MELISSA RIDER & TERRY	LOT 3 SUMMIT POINT SUBD	244.85		
0000035845	MILDRED SAYRE ESTATE	ROYALTIES NYTIS EXPLORATION CO	73.12	0000037465	WILLIAMS JANET LEE	25 AC & 36.28 AC 18 MILE	509.29		
0000035848	MILLER CORALIE J	ROYALTIES V C SMITH	87.89	0000037470	WILLIAMS RICHARD	ROYALTIES FROM MOUNTAINEER GAS	74.41		
0000035849	MILLER DONALD	ROYALTIES NYTIS EXPLORATION CO	78.04	0000037473	WILLIAMS TALMA SUE ET CON	1.46 AC GRANDVIEW RIDGE	190.27		
0000035861	MILLER THOMAS ORIN	ROYALTIES ENERVEST	73.12	0000037479	WILSON FREDDIE J ET UX	5 AC & 149 SQ RDS CLENDENIN FK	147.75		
0000035866	MOBLEY DANIEL ET UX	1.8 AC BIG GUANO CRK	93.33	0000037483	WINE PATRICIA L	ROYALTIES CABOT	73.12		
0000035871	MONDAY ELSIE M	ROYALTIES MOUNTAINEER GAS	76.49	0000037528	WITHROW PAUL R	ROYALTIES ENERVEST OPERATING L	73.12		
0000035873	MONDAY MILDRED R	ROYALTIES FROM NYTIS EXPLORATI	76.49	0000037546	WOLFE JASON R ET UX	0.70 AC CHERRY FORK	405.87		
0000035891	MOORE LARRY D	1.97 ACRES	331.25	0000037550	WOLFORD THOMAS E	ROYALTIES MOUNTAINEER GAS	71.53		
0000035894	MOORE MILDRED IRENE	ROYALTIES FROM CABOT OIL & GAS	73.12	0000037560	WORKMAN BELINDA D	ROYALTIES DIVERSIFIED PRODUCTI	81.93		
0000035895	MOORE MILDRED IRENE	ROYALTIES DIVERSIFIED PROD LLC	73.12	0000037584	WVA LAND LLC	985 AC KAN HILLS	18245.89		
0000035896	MOORE PAUL M	ROYALTIES MOUNTAINEER GAS	73.12	0000037589	YETTER DARON ET AL	4.15 AC 18 MILE CRK	82.06		
0000035897	MOORE ROBERT E	ROYALTIES NYTIS EXPLORATION CO	73.12	0000037590	YETTER DARON ET AL	1AC & BUSINESS AC 18 MILE CRK	1796.80		
0000035907	MOWDY CLIFTON J	ROYALTIES MOUNTAINEER GAS	74.41	0000037592	YOUNG BARBARA E	LOT 10 HONAKER ADD	297.56		
0000035908	MOX PROPERTIES LLC	1.39 AC 18 MILE CRK	1789.37	0000037593	YOUNG CONNIE J	ROYALTIES MOUNTAINEER GAS	78.82		
0000035920	MYERS JAMES H JR & BARBARA	LOT RT 34	702.87	0000037594	YOUNG DALE D	ROYALTIES MOUNTAINEER GAS	73.12		
0000035921	MYERS JAMES H JR & BARBARA	3.925 SQ FT PARADISE	102.66	0000037595	YOUNG DAVID LEE	ROYALTIES NYTIS EXPLORATION CO	73.12		
0000035957	NEASE MARY ANN PERSINGER	125 AC JIM RIDGE	1761.81	0000037596	YOUNG ERIC CHRISTOPHER	ROYALTIES MOUNTAINEER GAS	73.12		
0000036279	OLDAKER BENJAMIN B & SASHA N	PAR 1 (1.6 AC) STEEL RIDGE RD	618.58	0000037597	YOUNG FRANKLIN	ROYALTIES MOUNTAINEER GAS	73.37		
0000036294	ONESTINGHEL FRANCIS	MOUNTAIN STATE PRODUCTION	73.12	0000037600	YOUNG JOEL L	ROYALTIES FROM MOUNTAINEER GAS	73.12		
0000036295	ONESTINGHEL FRANCIS E	0.3333% INT 78/80 UND INT 630.	73.12	0000037601	YOUNG KATHERINE SEDLACEK	ROYALTIES ENERVEST	73.12		
0000036296	ONESTINGHEL FRANCIS E	ROYALTIES D C MALCOLM	73.12	0000037609	YOUNG NOEL H	ROYALTIES FROM MOUNTAINEER GAS	73.12		
0000036297	ONESTINGHEL FRANCIS E	ROYALTIES CABOT OIL & GAS	73.12	0000037616	YOUNG STEVEN	ROYALTIES ENERVEST OPERATING L	73.12		
0000036298	ONESTINGHEL FRANCIS E	ROYALTIES ECA	73.12	0000037617	YOUNG WILLIAM A	ROYALTIES MOUNTAINEER GAS	73.12		
0000036299	ONESTINGHEL FRANCIS E	ROYALTIES ECA	73.12	0000037618	YOUNG WILLIAM G	ROYALTIES MOUNTAINEER GAS	73.12		
0000036300	ONESTINGHEL FRANCIS E	ROYALTIES ECA	73.12						
0000036301	ONESTINGHEL FRANCIS E	ROYALTIES NYTIS EXPLORATION CO	73.12	DISTRICT-13-WINFIELD TOWN					
0000036361	PAINTER CHARLES OR LOUISE	ROYALTIES DONAHUE PIPELINE CON	73.12	TICKET	TAXPAYER NAME	PROPERTY DESCRIPTION	TOTAL DUE		
0000036363	PAINTER CLYDE M	ROYALTIES NYTIS EXPLORATION CO	73.12	0000037866	AYERS KELLY E & DEBORAH L	LOT 4 WATERS EDGE SUBD	2313.41		
0000036372	PAINTER MADELINE	ROYALTIES NYTIS EXPLORATION CO	73.12	0000037872	BAILEY DEREK P & AMBER N	LOT 7 CANE CREEK CROSSING	2931.42		
0000036373	PAINTER MICHAEL C	ROYALTIES ENERVEST	73.12	0000038005	CLINE DWAYNE K	LOT 9 WATERS EDGE SUBD	3939.04		
0000036374	PAINTER OLLIE M	MIN 50 AC 18 MILE CRK	78.04	0000038055	CUNNINGHAM KATHRYN L & MELISSA	LOTS 16 & 17 SEC B WINFIELD	2208.84		
0000036375	PAINTER RACHEL LOUISE	ROYALTIES NYTIS EXPLORATION CO	73.12	0000038061	DAMRON DANIELE N	LOT 59 WOODLAND FOREST	1453.89		
0000036409	PARSONS BESSIE LEE	ROYALTIES NYTIS EXPLORATION CO	384.11	0000038062	DAMRON DANIELE N	LOT 60 WOODLAND FOREST	193.54		
0000036419	PARSONS JAMES & WILLIAM H JR	PRT LOTS 35, 36, 37 &38 BLK 11	73.12	0000038126	FERGUSON STEVEN H ET UX	LOT 28 SEC 2 RADWIN WOODS SUBD	1558.44		
0000036424	PARSONS MAJORIE A	ROYALTIES NYTIS EXPLORATION CO	73.12	0000038128	FEWELL ANGELA W	LOT 23 OR 1 AC RIVERVIEW	746.04		
0000036426	PARSONS OCIE	ROYALTIES CABOT OIL & GAS	73.12	0000038329	KARNES KEVIN R ET UX	LOT 100 MARINERS LANDING	164.54		
0000036434	PARSONS SANDRA IRIS	ROYALTIES NYTIS EXPLORATION	73.12	0000038402	MASON CLARAANN	LOT 8 SEC 1 COUNTRY VIEW ESTS	859.40		
0000036438	PARSONS VIVIAN GRIFFITH	ROYALTIES ENERVEST OPERATING	74.92	0000038403	MATTHEWS BRENDA G	LOT 35 RIVERVIEW	1870.34		
0000036449	PAULEY JEFFERY L	ROYALTIES NYTIS EXPLORATION CO	73.12	0000038410	MCCALL-FOUR LLC	LOT 9 GARFIELD ST	2276.25		
0000036462	PEERY ROBERT	ROYALTIES NORTH COAST ENERGY	73.12	0000038451	MOTTO DAVID A ET UX	LOT 1 SEC 2 COUNTRY VIEW ESTS	709.13		
0000036463	PENNNELL LILLIE M	ROYALTIES NYTIS EXPLORATION CO	74.41	0000038623	SLEEP OUTFITTERS USA LLC	3 AC S KAN RIVER	11612.16		
0000036465	PENNINGTON LAYTON	ROYALTIES CABOT OIL & GAS	73.12	0000038645	SOVINE CECIL L ET UX	PRT LOT 31	500.84		
0000036466	PENNINGTON ROBERT	ROYALTIES NYTIS EXPLORATION CO	73.12	0000038646	SOVINE CECIL L ET UX	BUSINESS ONLY (785 SQ FT)	234.11		
0000036468	PENNINGTON ROBERT	ROYALTIES DURST OIL & GAS INC	73.12	0000038647	SOVINE CECIL L ET UX	PRT LOT 30	176.71		
0000036468	PENNINGTON VADA	ROYALTIES DURST OIL & GAS INC	73.63	0000038794	WILSON MICHAEL S	20% INT IN MIN 4.002 AC	73.74		
0000036472	PERKINS MARISSA E ET AL	PARCEL B (N OHIO APEX RD)	158.64	0000038811	WOODRUM HILARY JUNE TAULBEE	.50 AC RIVER & HILLS	723.33		
0000036473	PERKINS MATTHEW B	PARCEL A (3.02 ACRES)	255.05	0000038813	WOODRUM LAWRENCE I &	LOT 83 WOODLAND FOREST SUBD	1616.16		
0000036508	PHILLIPS CAMELLIA ANNE	ROYALTIES FROM MOUNTAINEER GAS	73.12						
0000036515	PHILO JOANNE KNAPP ET AL	1/2 OF 223.08 AC J W WILLIAMS	123.64						
0000036516	PHILO JOANNE KNAPP ET AL	1/5 INT 56 ACRES FRANCES KNAPP	75.44						
0000036517	PHILO JOANNE KNAPP ET AL	1/11 INT IN 150 AC FRANK	76.49						
0000036535	POLLOCK BRUCE	ROYALTIES MOUNTAINEER GAS	73.12						
0000036536	POLLOCK ROBERT BRUCE	ROYALTIES ENERVEST OPERATING	73.12						
0000036548	POULIN ANDRE	ROYALTIES PUTNAM NATURAL GAS C	217.98						
0000036549	POWELL C W	ROYALTIES WILSON C SMITH	73.12						
0000036550	POWELL DAVID R	ROYALTIES WILSON C SMITH	73.12						
0000036551	POWELL M E	ROYALTIES WILSON C SMITH	73.12						
0000036555	PRIDDY NANCY A	ROYALTIES ENERVEST	73.12						
0000036556	PRIDDY RUSSELL R JR	ROYALTIES ENERVEST	73.12						
0000036557	PRITT JERRY R	ROYALTIES MOUNTAINEER GAS	132.71						
0000036559	PULLINS RHEBA REEDY	ROYALTIES NYTIS EXPLORATION CO	73.12						
0000036561	QUESTAR EXPLORATION &	ROYALTIES DC MALCOLM INC	73.90						
0000036567	RANDOLPH AUDREY L	ROYALTIES FROM MOUNTAINEER GAS	73.12						
0000036588	RANSON B L ET UX	1.6 AC NR LIBERTY	90.21						
0000036589	RANSON B L ET UX	44 AC NR LIBERTY	645.34						
0000036590	RANSON B L ET UX	2 AC	234.05						
0000036591	RANSON B L ET UX	27.75 AC 18 MILE CRK	581.34						
0000036592	RANSON B L ET UX	2/3 INT IN 38 AC MIN	82.19						
0000036594	RANSON BOBBY L ET AL	7 AC LIBERTY	161.74						
0000036595	RANSON BOBBY L ET AL	231.65 AC D JOHNSON LAND	3095.97						
0000036596	RANSON BOBBY L ET AL	.284 AC (P/O LOT)	808.62						
0000036597	RANSON BOBBY L ET AL	1/8 OF 38.75 AC 18 MILE CRK	73.12						
0000036598	RANSON BOBBY L ET AL	10 AC MIN 18 MILE CRK	74.92						
0000036599	RANSON BOBBY L ET AL	1/4 INT IN MIN 74.75 AC FISHER	79.07						
0000036607	RANSON ROSALIE ET AL	.10 AC STORE LOT	186.64						
0000036609	RATLIFF JETTA SUSANNE	ROYALTIES MOUNTAINEER GAS	73.12						
0000036635	REID GWEN D	ROYALTIES MOUNTAINEER GAS	73.12						
0000036636	REID GWEN D	ROYALTIES V C SMITH	74.41						
0000036663	RHODES DENZIL	ROYALTIES CABOT OIL & GAS	73.12						
0000036665	RHODES EDDIE L	ROYALTIES CABOT OIL & GAS	71.53						
0000036666	RHODES GREGORY A	ROYALTIES CABOT OIL & GAS	73.12						
0000036671	RHODES RUBEN J	ROYALTIES CABOT OIL & GAS	73.12						
0000036688	RICHARDSON RANDOLPH B ET AL	1/2 OF 52 AC MIN 18 MILE CRK	82.71						
0000036692	RICHMOND RICHARD W	42.41 AC 18 MILE CRK	615.03						
0000036695	RIDDEL JUSTIN	21.63 ACRE	5561.93						
0000036697	RIDDEL JOHN D	ROYALTIES ENERVEST OPERATING L	73.12						
0000036720	ROGERS TERRY L	ROYALTIES GREYLOCK ENERGY	78.82						
0000036721	ROGERS THOMAS	1/2 OF 10 AC RT 34	73.12						
0000036722	ROGERS W E & SARAH	OIL & GAS 27 AC (2 TRACTS)	80.62						
0000036728	ROLLINS JENNIFER	3 AC GRANDVIEW	987.31						
0000036729	ROLLINS KENNETH ALLEN ET UX	0.651 AC GRANDVIEW RIDGE RD	1244.01						
0000036743	ROSS DEBORAH	ROYALTIES AMCOX OIL & GAS LLC	94.88						
0000036761	ROWE PAUL SAMUEL ET AL	1.16 AC RT 34 & 31.059 SQ FT	1768.70						
0000036786	RUSSELL KATHLEEN ANNE	ROYALTIES NYTIS EXPLORATION CO	73.12						
0000036796	SALOOUM PATRICIA HILL	ROYALTIES ENERVEST	73.12						
0000036797	SALOOM PATRICIA H	ROYALTIES ENERVEST	78.04						
0000036804	SAMPLES SONJA EVELYN RYAN</								

LEGAL ADVERTISEMENT

NOTICE TO REDEEM

2022-C-000313- Putnam County
To: GEORGE W. FULKS,
OCCUPANT, GEORGE W.
FULKS C/O MARGARET
FULKS, or heirs at law, devisees,
creditors, representatives,
successors, assigns, all known
heirs, guardians, conservators,
fiduciaries, administrators,
lienholders, co-owners, other
parties having an undivided
interest in the delinquent
property, and other parties that
may have an interest in the
subject property.

DISTRICT KYLE MAP 40 PARCEL
SCOTT 233 0032 0008 0000

You will take notice that THOMAS
H. PEYTON & MARIANNE PE,
the purchaser of the following real estate,
Cert. NO. 2022-C-000313, located in
SCOTT District, TRACT 4 (1.58 AC)
which was returned delinquent or
nonentered in the name of FULKS
GEORGE W ET UX, and was sold
by the deputy commissioner of
delinquent and nonentered lands
of PUTNAM County at the sale
for the delinquent taxes on April
19, 2023. THOMAS H. PEYTON
& MARIANNE PEYTON requests
that you be notified that a deed
for such real estate will be made
on or after February 25, 2024, as
provided by law, unless before that
day you redeem such real estate.
The amount needed to redeem on
or before February 24, 2024 will be
as follows:

Amount equal to the taxes and
charges due on the date of the
certification, with interest, for tax
year ticket number 2021 -
21308. \$151.29
Back tax tickets, with interest,
and charges due on the date of
certification for ticket number \$0.00
Subsequent of taxes paid on the
property, with interest to for tax
year 2022-21337. \$93.35
Additional taxes with interest. \$0.00
Auditor's Certification, Publication,
and Redemption fee plus
interest. \$211.05
Amount paid for Title Examination,
notice to redeem, publication,
personal service, Secretary of
State with interest. \$796.07
Additional Statutory Fees with
interest. \$0.00
Total Amount Due and Payable to
WV State Auditor - cashier check,
money order, certified or personal
check. \$1,251.76
**You may redeem at any time
before February 24, 2024, by
paying the above total less any
unearned interest.**

Given under my hand September 27,
2023
G. Russell Rollyson, Jr.
G. Russell Rollyson, Jr.
Deputy Commissioner of Delinquent
and Nonentered Lands of PUTNAM
County, State of West Virginia
**Please return this letter and
payment to the West Virginia
State Auditor's Office, County
Collections Division 1900
Kanawha Blvd East,
Building 1, Room W-114,
Charleston, West Virginia, 25305.
Questions please call
1-888-509-6568** 10-5-3t

LEGAL ADVERTISEMENT

NOTICE TO REDEEM

2022-C-000173 - Putnam County
To: LEE HARTMAN & SONS
INC., or heirs at law, devisees,
creditors, representatives,
successors, assigns, all known
heirs, guardians, conservators,
fiduciaries, administrators,
lienholders, co-owners, other
parties having an undivided
interest in the delinquent
property, and other parties that
may have an interest in the
subject property.

DISTRICT KYLE MAP 40 PARCEL
HURRICANE CORP 5 0236 0006
0000

You will take notice that TAMMY
L. PINSON, the purchaser of
the following real estate, **Cert.
NO.** 2022-C-000173, located in
HURRICANE CORP District, .44
AC (PARCEL 2 LOT C) which was
returned delinquent or nonentered
in the name of LEE HARTMAN &
SONS INC, and was sold by the
deputy commissioner of delinquent
and nonentered lands of PUTNAM
County at the sale for the delinquent
taxes on April 19, 2023. TAMMY L.
PINSON requests that you be notified
that a deed for such real estate will
be made on or after February 24,
2024, as provided by law, unless
before that day you redeem such
real estate. The amount needed to
redeem on or before February 23,
2024 will be as follows:

Amount equal to the taxes and
charges due on the date of the
certification, with interest, for tax
year ticket number 2021 -
11016. \$3,534.13
Back tax tickets, with interest,
and charges due on the date of
certification for ticket number \$0.00
Subsequent of taxes paid on the
property, with interest to for tax
year 2022-11025. \$3,435.38
Additional taxes with interest. \$0.00
Auditor's Certification, Publication,
and Redemption fee plus
interest. \$211.05
Amount paid for Title Examination,
notice to redeem, publication,
personal service, Secretary of
State with interest. \$807.41
Additional Statutory Fees with
interest. \$0.00
Total Amount Due and Payable to
WV State Auditor - cashier check,
money order, certified or personal
check. \$7,987.97
**You may redeem at any time
before February 23, 2024, by
paying the above total less any
unearned interest.**

Given under my hand September 26,
2023
G. Russell Rollyson, Jr.
G. Russell Rollyson, Jr.
Deputy Commissioner of Delinquent
and Nonentered Lands of PUTNAM
County, State of West Virginia
**Please return this letter and
payment to the West Virginia
State Auditor's Office, County
Collections Division 1900
Kanawha Blvd East,
Building 1, Room W-114,
Charleston, West Virginia, 25305.
Questions please call
1-888-509-6568** 10-5-3t

LEGAL ADVERTISEMENT

NOTICE TO REDEEM

2022-C-000185 - Putnam County
To: SAVANNAH PHELPS,
SAVANNAH PHELPS, or heirs
at law, devisees, creditors,
representatives, successors,
assigns, all known heirs,
guardians, conservators,
fiduciaries, administrators,
lienholders, co-owners, other
parties having an undivided
interest in the delinquent
property, and other parties that
may have an interest in the
subject property.

DISTRICT KYLE MAP 40 PARCEL
HURRICANE CORP 33 0031 0000
0000

You will take notice that TAMMY
L. PINSON, the purchaser of the
following real estate, **Cert. NO.** 2022-
C-000185, located in HURRICANE
CORP District, Lot 34 LAKEHURST
ADD which was returned delinquent
or nonentered in the name of NULL
LLOYD F, and was sold by the
deputy commissioner of delinquent
and nonentered lands of PUTNAM
County at the sale for the delinquent
taxes on April 19, 2023. TAMMY L.
PINSON requests that you be notified
that a deed for such real estate will
be made on or after February 25,
2024, as provided by law, unless
before that day you redeem such
real estate. The amount needed to
redeem on or before February 24,
2024 will be as follows:

Amount equal to the taxes and
charges due on the date of the
certification, with interest, for tax
year ticket number 2021 -
11387. \$601.95
Back tax tickets, with interest,
and charges due on the date of
certification for ticket number \$0.00
Subsequent of taxes paid on the
property, with interest to for tax
year 2022-11510. \$790.04
Additional taxes with interest. \$0.00
Auditor's Certification, Publication,
and Redemption fee plus
interest. \$211.05
Amount paid for Title Examination,
notice to redeem, publication,
personal service, Secretary of
State with interest. \$920.39
Additional Statutory Fees with
interest. \$0.00
Total Amount Due and Payable to
WV State Auditor - cashier check,
money order, certified or personal
check. \$2,523.43
**You may redeem at any time
before February 24, 2024, by
paying the above total less any
unearned interest.**

Given under my hand September 27,
2023
G. Russell Rollyson, Jr.
G. Russell Rollyson, Jr.
Deputy Commissioner of Delinquent
and Nonentered Lands of PUTNAM
County, State of West Virginia
**Please return this letter and
payment to the West Virginia
State Auditor's Office, County
Collections Division 1900
Kanawha Blvd East,
Building 1, Room W-114,
Charleston, West Virginia, 25305.
Questions please call
1-888-509-6568** 10-5-3t

LEGAL ADVERTISEMENT

NOTICE TO REDEEM

2022-C-000109 - Putnam County
To: MICHAEL WAYNE DAVIS,
MICHAEL WAYNE DAVIS,
MICHAEL WAYNE DAVIS,
or heirs at law, devisees,
creditors, representatives,
successors, assigns, all known
heirs, guardians, conservators,
fiduciaries, administrators,
lienholders, co-owners, other
parties having an undivided
interest in the delinquent
property, and other parties that
may have an interest in the
subject property.

DISTRICT KYLE MAP 40 PARCEL
CURRY 9999 0000 0250 3002

You will take notice that H3 LLC,
the purchaser of the following real
estate, **Cert. NO.** 2022-C-000109,
located in CURRY District, 1/3 INT
MIN 43 AC JORDAN BR which was
returned delinquent or nonentered
in the name of DAVIS MICHAEL
WAYNE, and was sold by the
deputy commissioner of delinquent
and nonentered lands of PUTNAM
County at the sale for the delinquent
taxes on April 19, 2023. H3 LLC
requests that you be notified that
a deed for such real estate will be
made on or after February 24,
2024, as provided by law, unless
before that day you redeem such
real estate. The amount needed to
redeem on or before February 23,
2024 will be as follows:

Amount equal to the taxes and
charges due on the date of the
certification, with interest, for tax
year ticket number 2021 -
4515. \$89.35
Back tax tickets, with interest,
and charges due on the date of
certification for ticket number \$0.00
Subsequent of taxes paid on the
property, with interest to for tax
year 2022-4472. \$24.82
Additional taxes with interest. \$0.00
Auditor's Certification, Publication,
and Redemption fee plus
interest. \$166.05
Amount paid for Title Examination,
notice to redeem, publication,
personal service, Secretary of
State with interest. \$781.58
Additional Statutory Fees with
interest. \$0.00
Total Amount Due and Payable to
WV State Auditor - cashier check,
money order, certified or personal
check. \$1,061.80
**You may redeem at any time
before February 23, 2024, by
paying the above total less any
unearned interest.**

Given under my hand September 26,
2023
G. Russell Rollyson, Jr.
G. Russell Rollyson, Jr.
Deputy Commissioner of Delinquent
and Nonentered Lands of PUTNAM
County, State of West Virginia
**Please return this letter and
payment to the West Virginia
State Auditor's Office, County
Collections Division 1900
Kanawha Blvd East,
Building 1, Room W-114,
Charleston, West Virginia, 25305.
Questions please call
1-888-509-6568** 10-5-3t

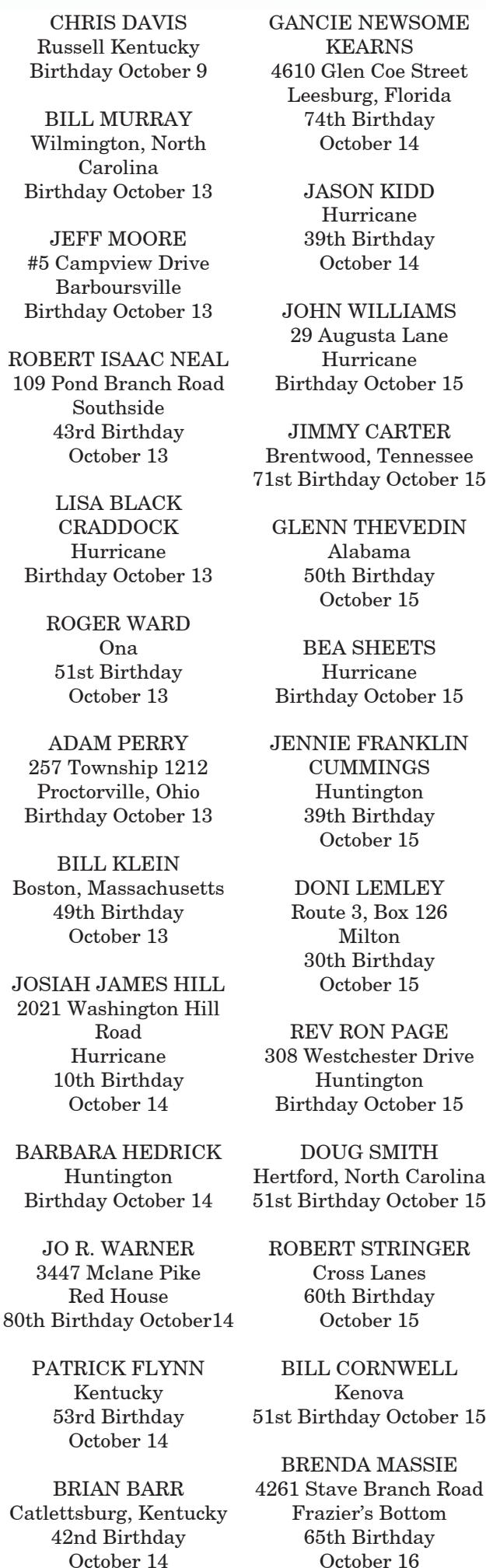
LEGAL ADVERTISEMENT

NOTICE TO REDEEM

2022-C-000066 - Putnam County
To: LARRY SKAGGS II, LARRY
SKAGGS, LARRY SKAGGS,
LARRY SKAGGS, OCCUPANT,
OCCUPANT, OCCUPANT,
IRS, ATTN: ADVISORY
CONSOLIDATED RECEIPTS,
WV STATE TAX DEPARTMENT,
or heirs at law, devisees,
creditors, representatives,
successors, assigns, all known
heirs, guardians, conservators,
fiduciaries, administrators,
lienholders, co-owners, other
parties having an undivided
interest in the delinquent
property, and other parties that
may have an interest in the
subject property.

DISTRICT KYLE MAP 40 PARCEL
CURRY 251 0041 0000 6001

You will take notice that WVTA LLC,
the purchaser of the following real
estate, **Cert. NO.** 2022-C-000066,
located in CURRY District, 9.25 AC
(LOT 3) CHARLEYS CRK which was
returned delinquent or nonentered in
the name of SKAGGS LARRY K, and
was sold by the deputy commissioner
of delinquent and nonentered lands
of PUTNAM County at the sale for
the delinquent taxes on April 19,
2



2nd Annual Ready Set GLOW 5K Run/Walk

Putnam citizens were often subject to raids by guerillas and home guards, as well as regular army troops from both sides throughout the war. This was enabled by easy access to major transportation routes on the James River and Kanawha Turnpike (modern U.S. Route 60) and Midland Trail (modern State Route 34), as well as the Kanawha River which traversed the county, making it easy for military and

Wednesday, December
20: 1:30 pm, Marshall
University Performing
Arts Center - Speaking
event: Putnam County in
the Civil War

Adam and Bethany Noel Drury Henson of St. Albans will celebrate their fourth wedding anniversary on October 19.